OAKLAND UNIFIED SCHOOL DISTRICT

Community Schools, Thriving Students

Together, We Are Building

a full-service community school district that serves the whole child, eliminates inequity and provides each child with an excellent teacher, every day.

Oakland Unified School District

Board of Education

Facility and Real Property Asset Management Study

Supportive Documentation

March 9, 2011

Prepared by

MKTHINK STRATEGY

Supportive Documentation

Table of Contents

1.	Board of Education – Presentation	District Right Sizing Scenario Modeling and Data Sheets 3/9/2011
2.	Facilities Committee – Presentation	Asset Management Study Summary 3/1/2011
3.	Board of Education – Presentation	Asset Management Progress Summary 11/18/2010
4.	Asset Portfolio Database (Partial Draft) Detail Individual Site Data	12/7/2010
5.	Site Data Information Spreadsheet	12/7/2010

MKTHINK STRATEGY

Facility and Real Property Asset Management

District Rightsizing Scenario Modeling

DRAFT 03/09/2011

MKTHINK

Goals and Objectives

Develop strategies for district asset allocation and rightsizing

Agenda

1. Overall context and process
2. Asset management framework
3. OUSD asset overview
4. Capacity baseline
5. Scenario models and rightsizing implications

Context and process

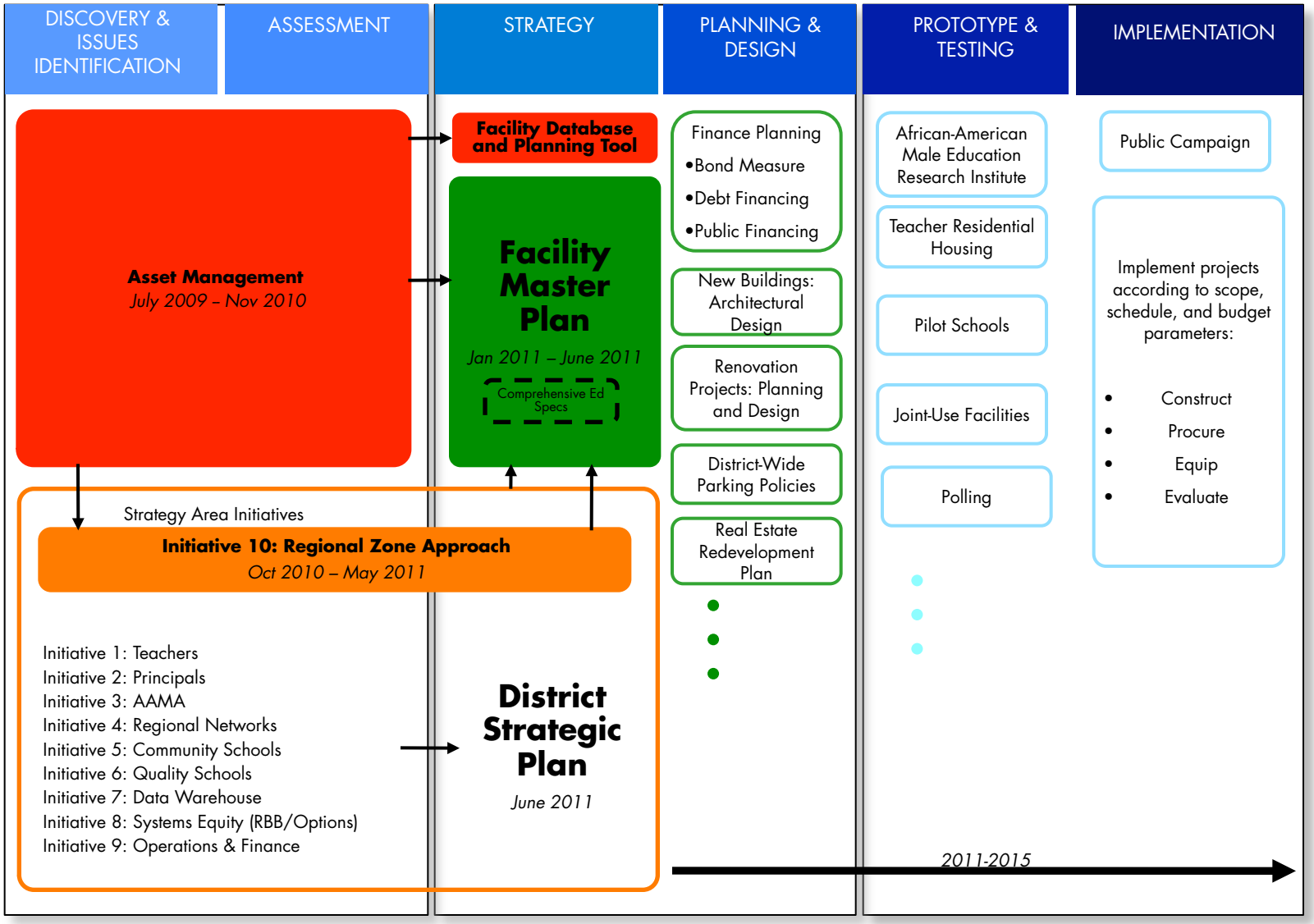

Complete | In Progress | 2011 | 2012

DRAFT 3-9-2011

Asset Management Framework
What do we have?

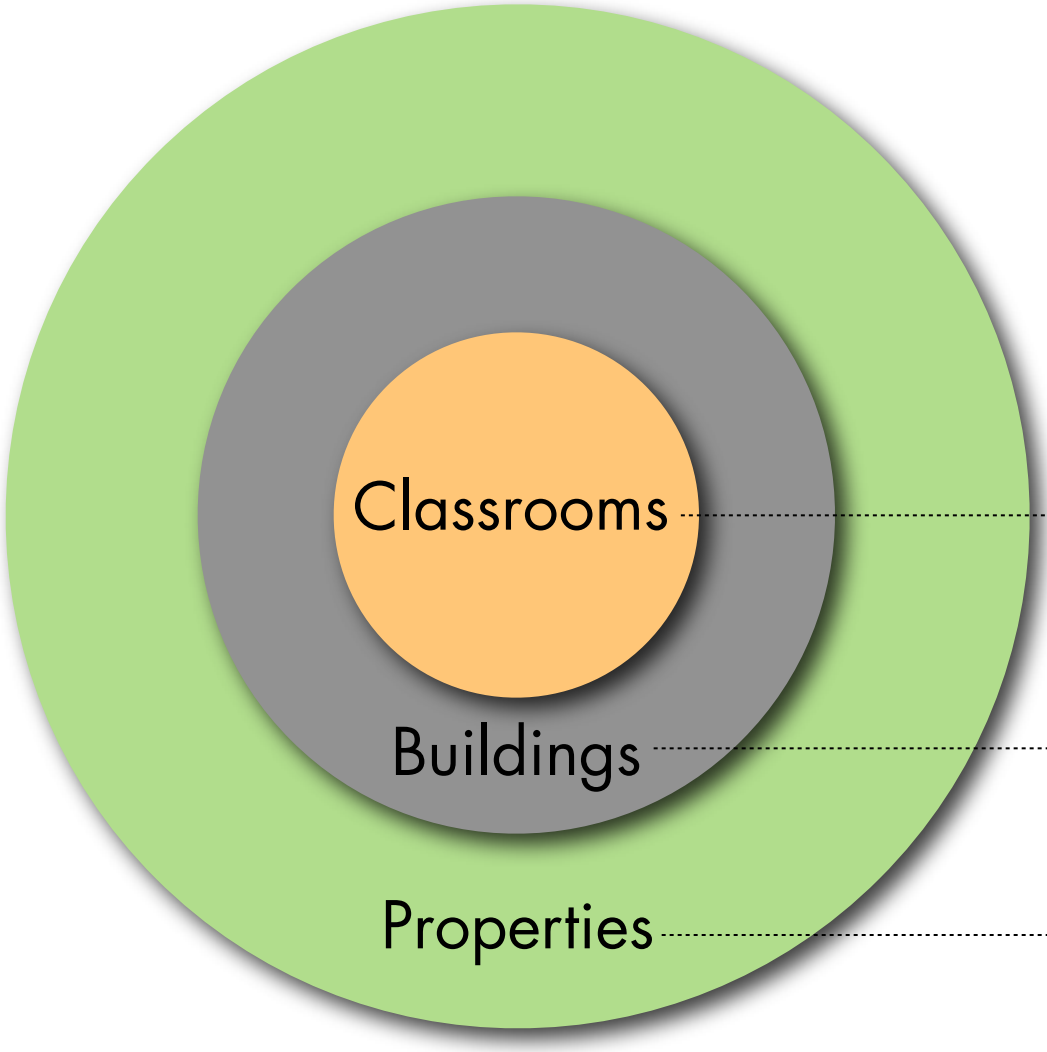

- Basic unit of service delivery

- Required support infrastructure
- Value added 'climate'

- Required support infrastructure
- Value added 'climate'
- Driver of alternate use value

Asset Management Framework

How do we use our assets to create value?

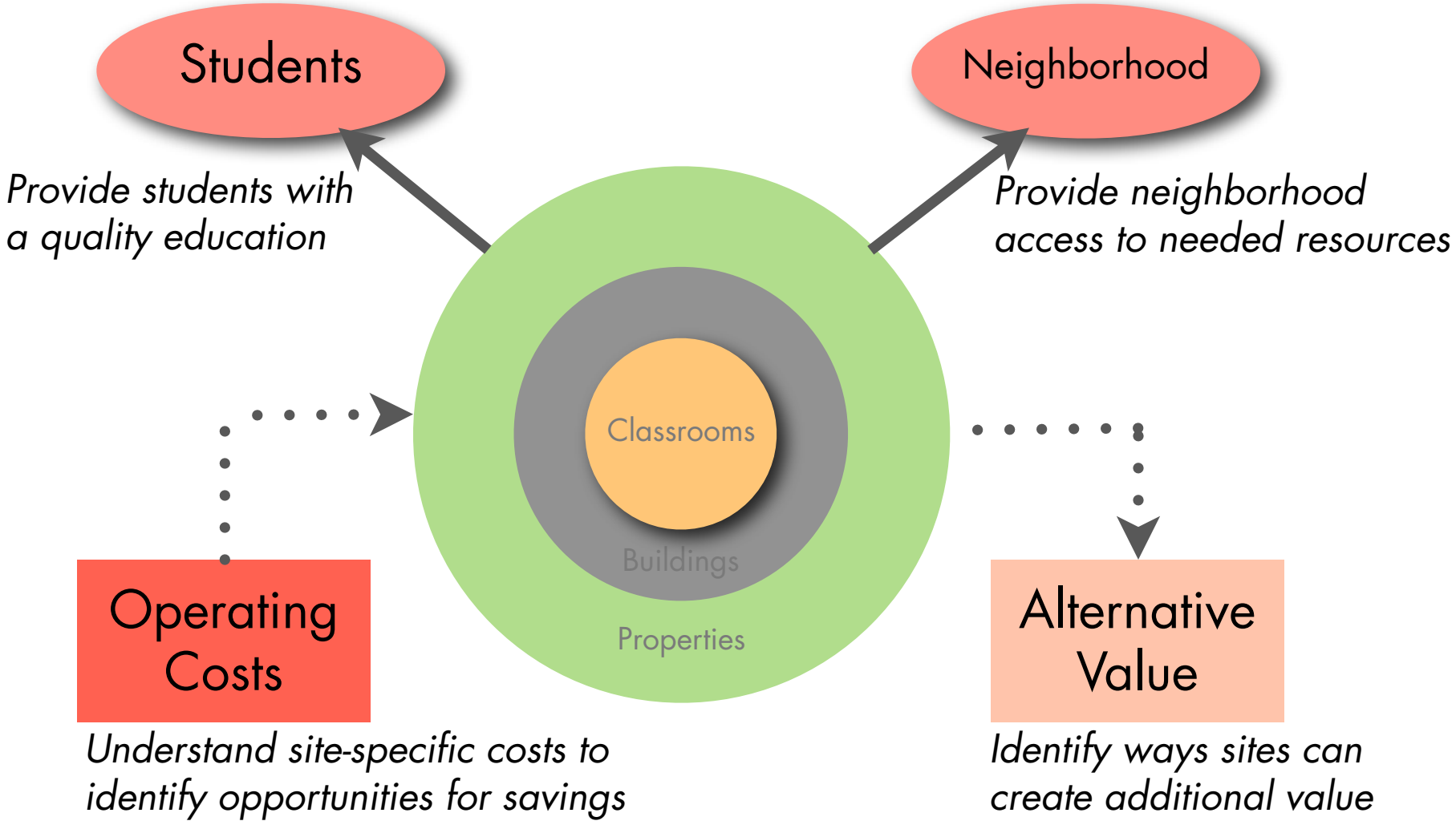

487 Acres

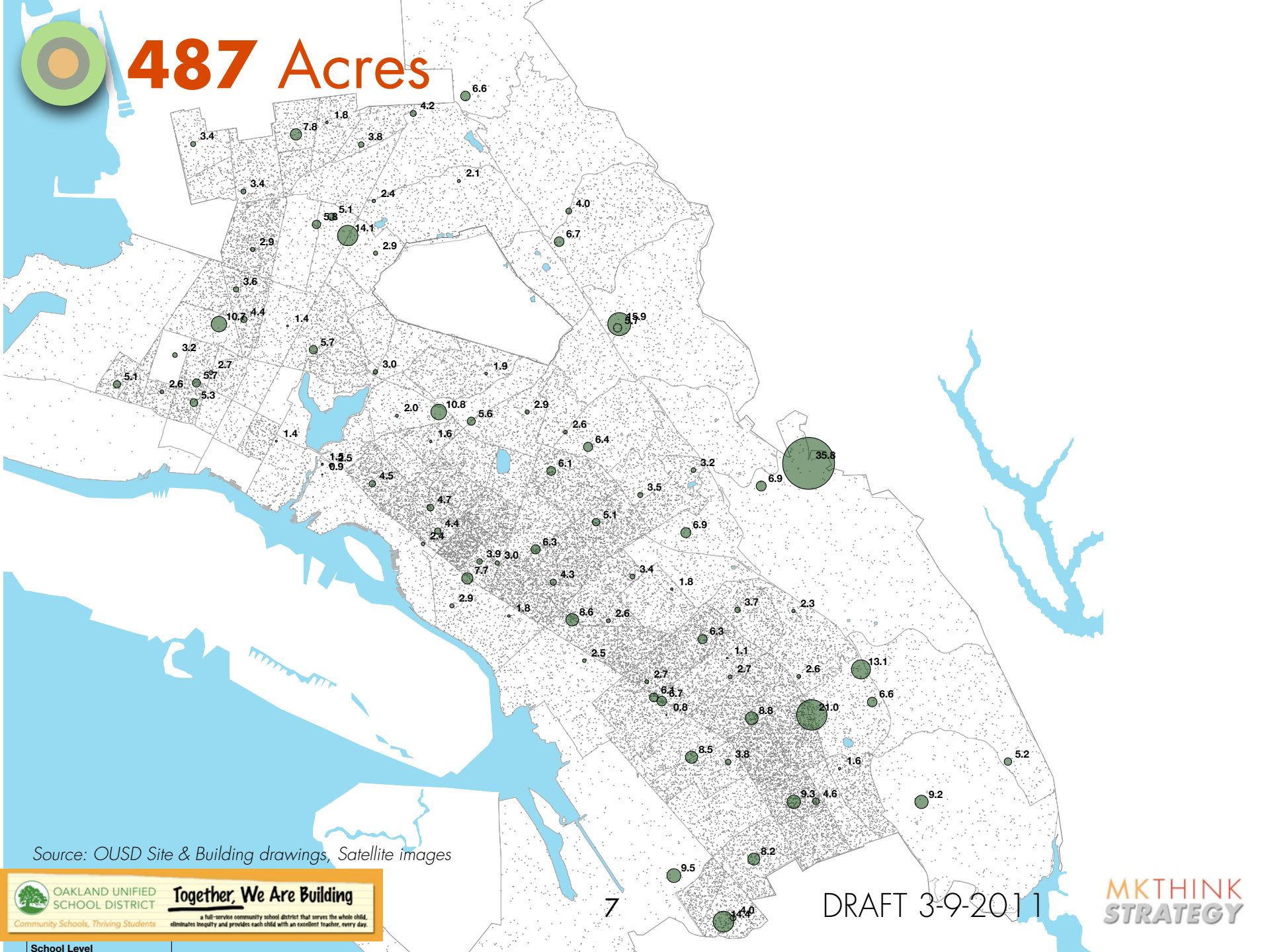

Source: OUSD Site & Building drawings, Satellite images

OAKLAND UNIFIED SCHOOL DISTRICT
Community Schools, Thriving Students

Together, We Are Building

a full-service community school district that serves the whole child, eliminates inequity and provides each child with an excellent teacher, every day.

DRAFT 3-9-2011

MKTHINK STRATEGY

School Level

487 Acres

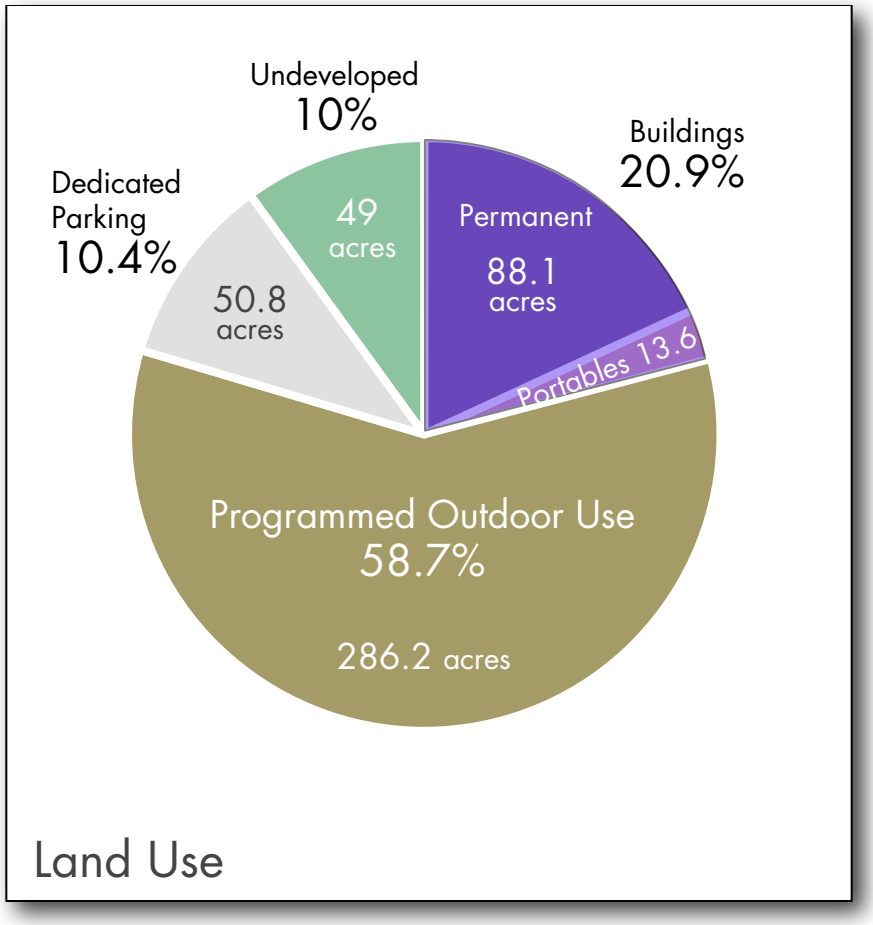

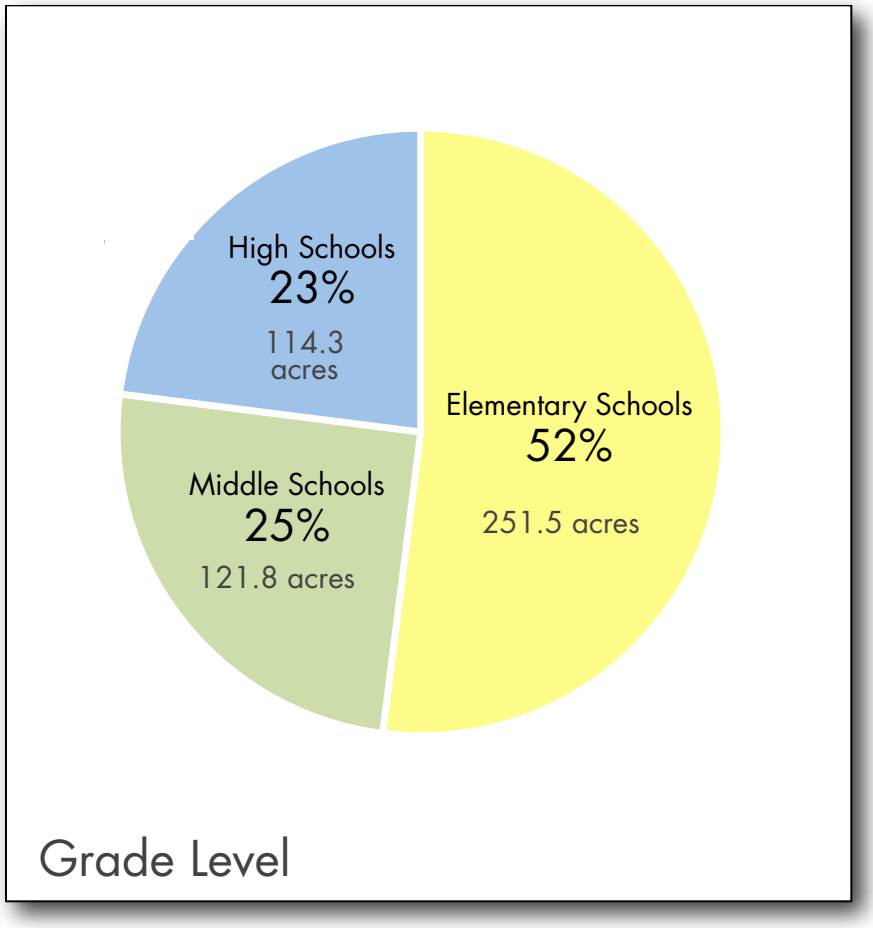

Source: OUSD Site & Building drawings, Site inspection, 2005 Facilities Master Plan, Satellite images

5,807,205 Square Feet

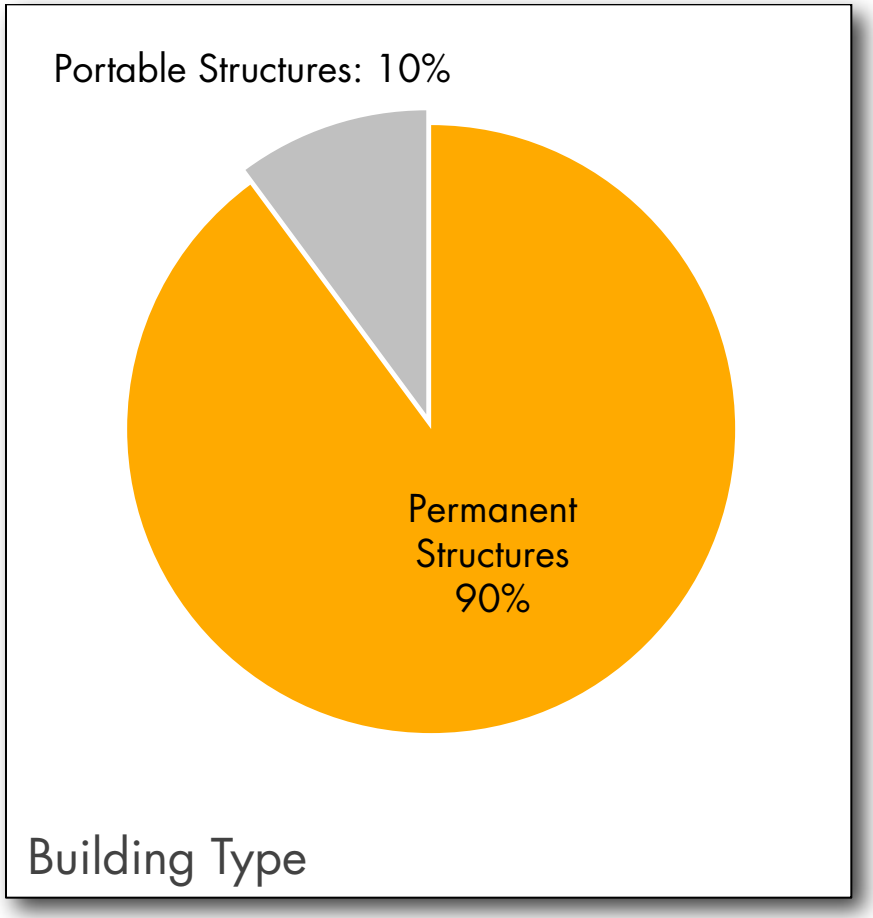

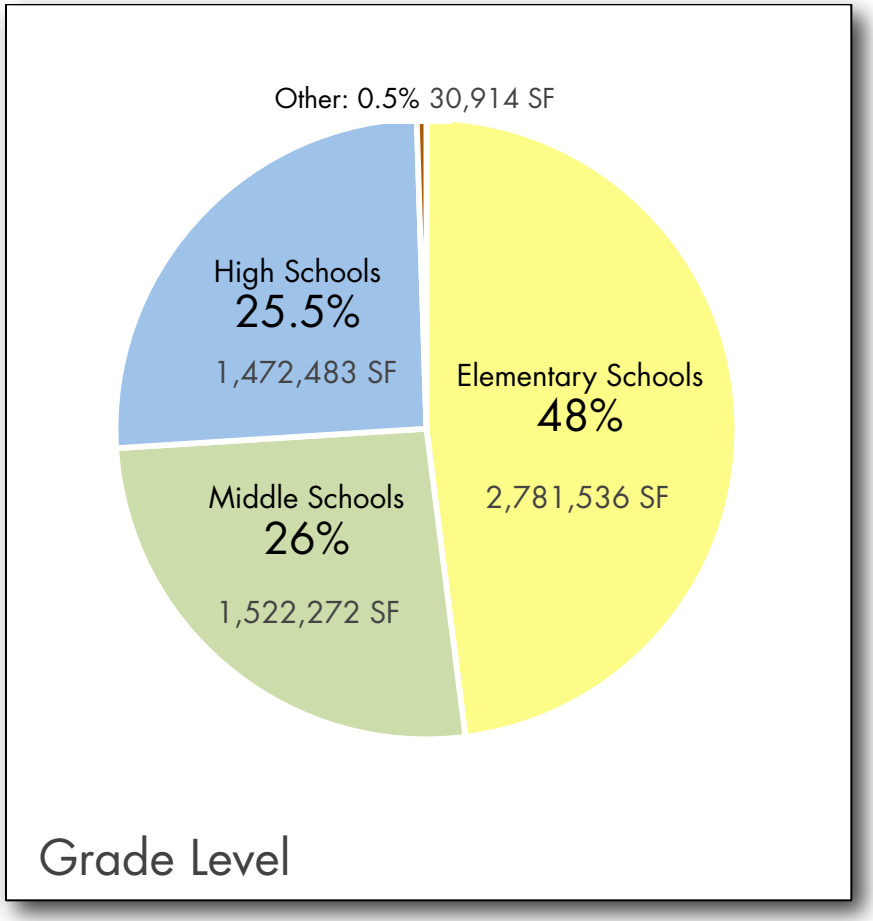

Source: OUSD Site & Building drawings, Site inspection, 2005 Facilities Master Plan, Satellite images, OUSD Facility Utilization Report (2/13/09)

2,593 Classrooms

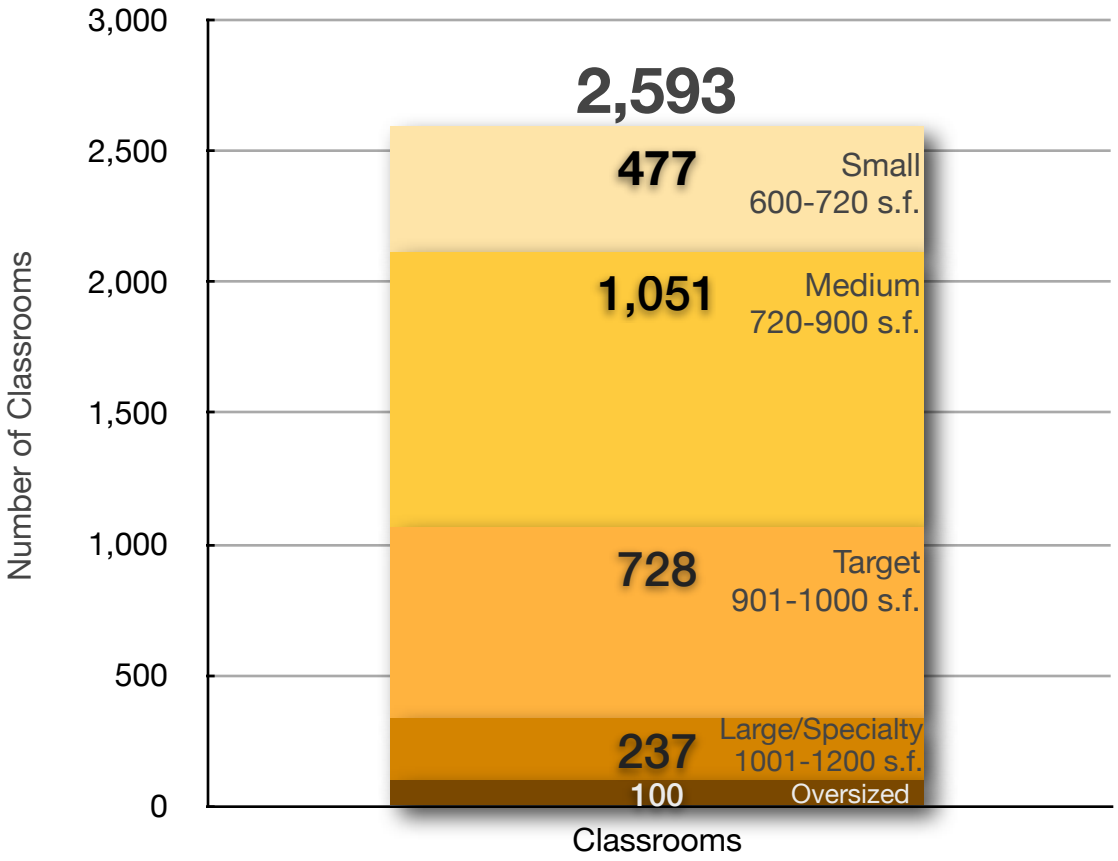

General purpose teaching spaces over 600 s.f.

Not included:

- Classrooms under 600 s.f.
- Libraries
- Gyms
- Cafeterias
- Multi-purpose rooms
- Theaters
- Science Labs

**Classroom totals do not include 98 current classrooms below 600 square feet*

Source: OUSD Site & Building drawings, Site inspection, 2005 Facilities Master Plan, Satellite images, OUSD Facility Utilization Report (2/13/09)

Determining Capacity

- Capacity determined at site level based on number of classrooms

- Enrichment classrooms reserved at each site (computer labs, art, music or other dedicated curricular use)
  - Sufficient availability for one period per week of use for each class of students
  - Minimum three specialty rooms per site

- Remaining available rooms loaded at grade-level standard

2,235 Classrooms
Basis for district-wide capacity modeling

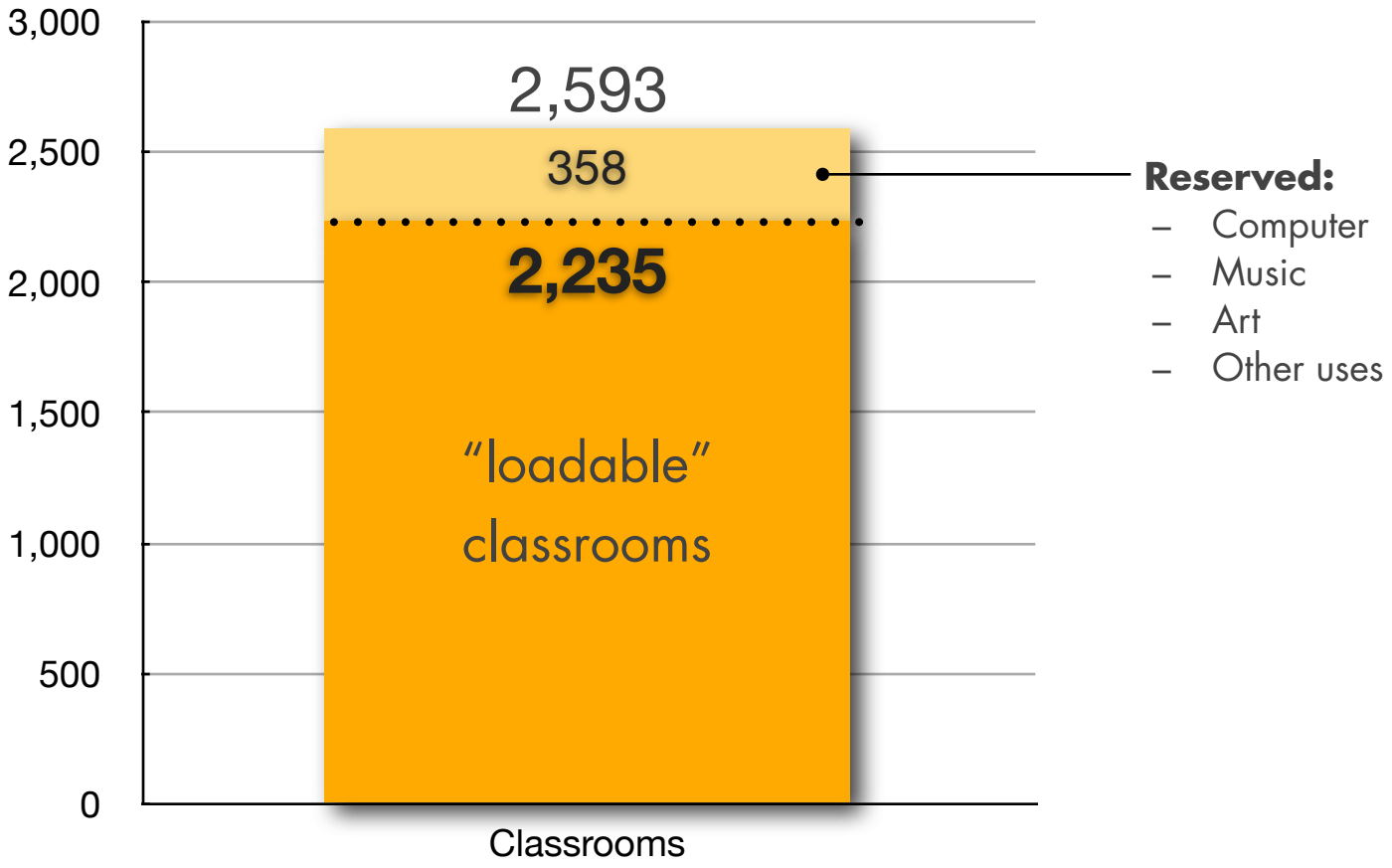

Classroom loading versus teacher—pupil ratio

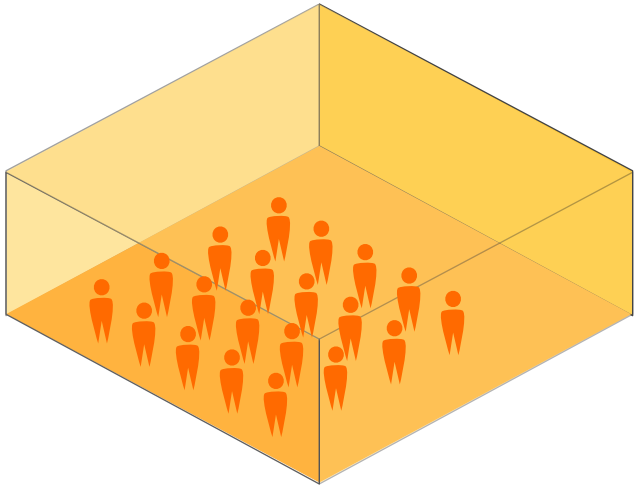

- Number of students assigned to a room
  - Based on number of general purpose classrooms

- Ratio of students to teachers
  - Varies with addition of specialty teachers, assistants

Loading - Current OUSD standards

Grade levels	Students per classroom
Kindergarten - 3rd Grade	20
4th - 8th Grade	24
9th - 12th Grade	27

Source: OUSD Facility classroom capacity modeling standard.

Capacity at today's loading standard

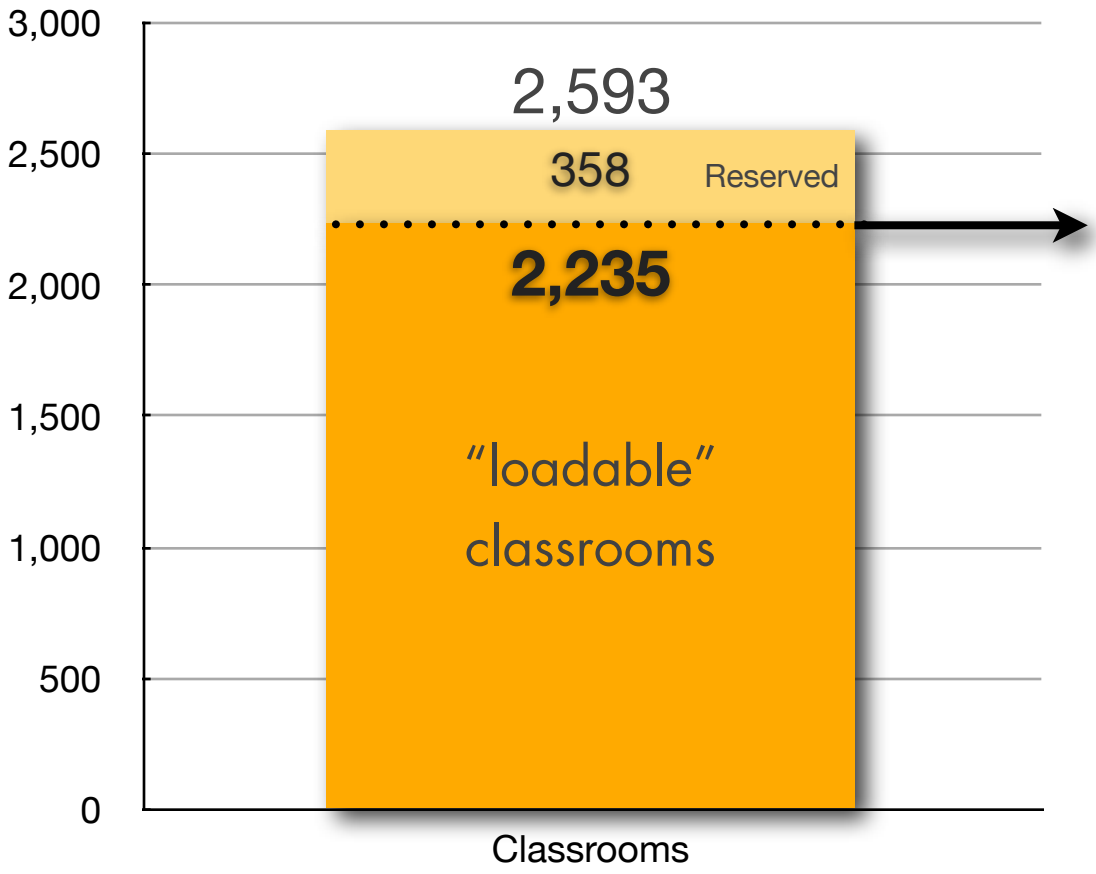

Capacity:
51,348 students

Enrollment:
38,523 OUSD
1,917 charter
(OUSD and Charter students on OUSD sites)

Sites are not the same

- Capacity
- Capacity relative to neighborhood population
- Desirability
- Cost to operate
  - Operating costs
  - Deferred Maintenance
- Physical resource quality
  - Permanent vs. portable classrooms
  - Non-classroom spaces (gym, theater, etc.)
  - Outdoor space
  - Neighborhood resources

Total Capacity: 51,348
Number of Sites: 92

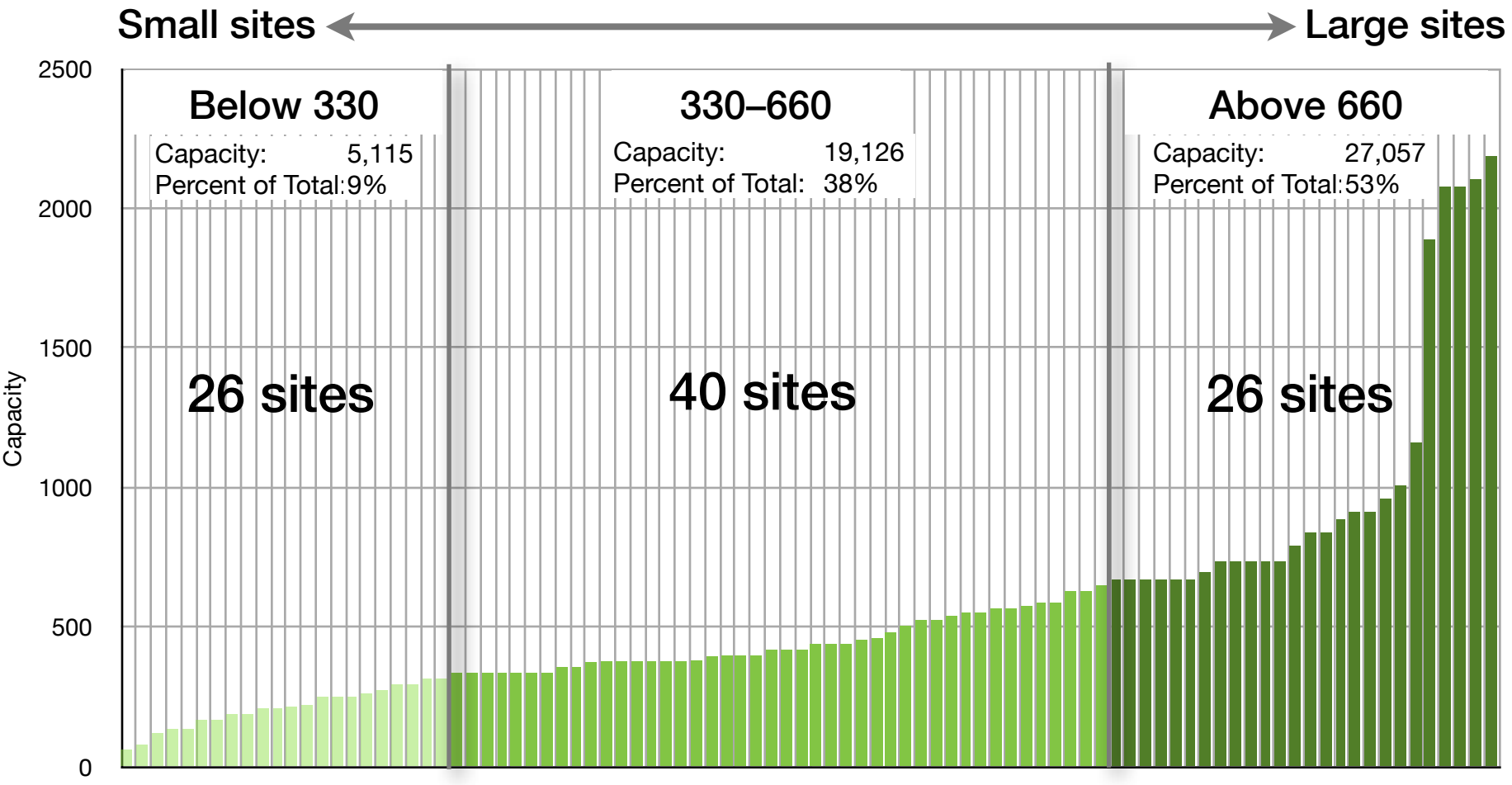

Elementary School Sites Current Capacity

- 64 sites
- 26,691 student capacity

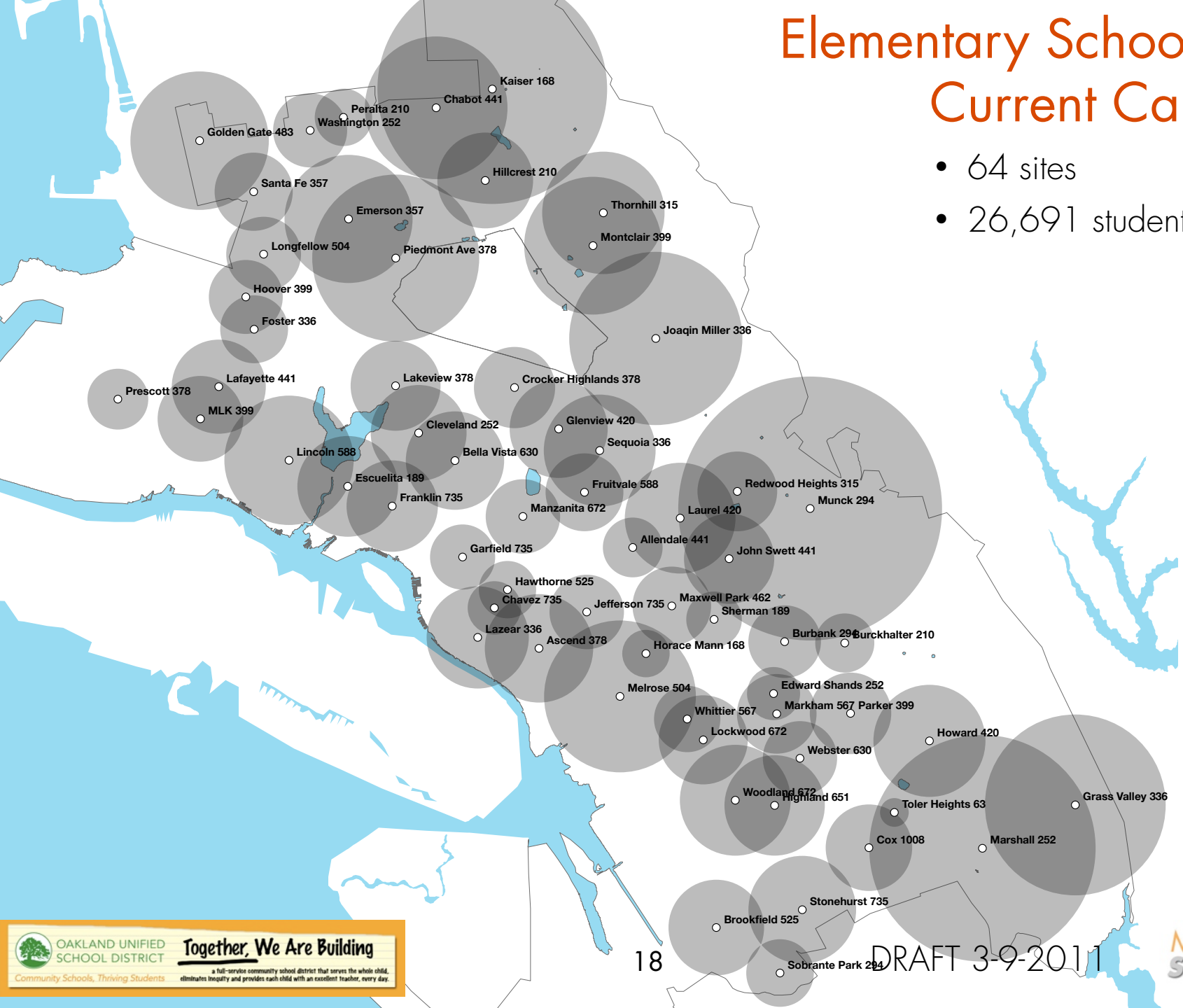

Middle School Sites Current Capacity

- 18 sites
- 11,616 student capacity

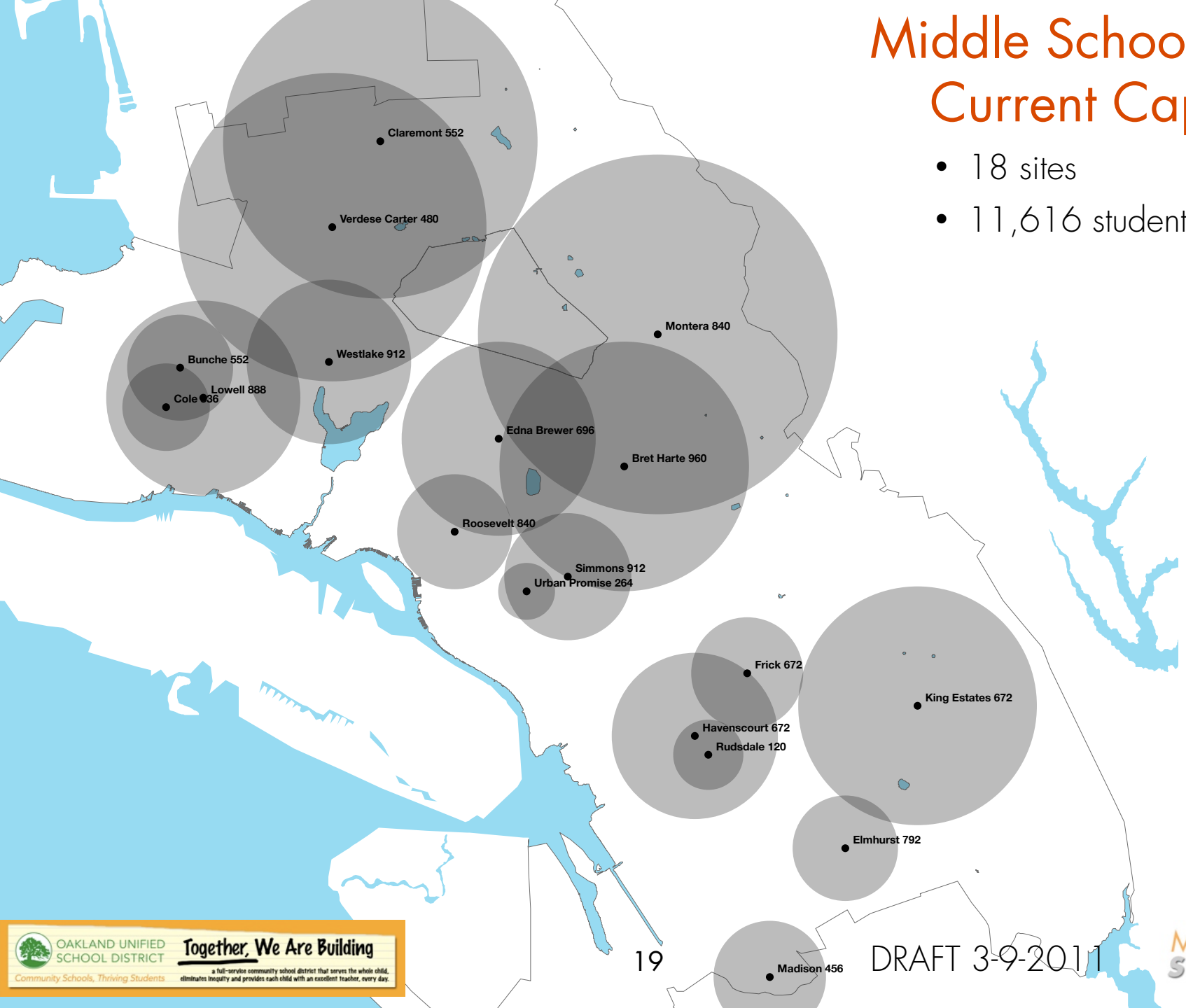

High School Sites Current Capacity

- 12 sites
- 13,041 student capacity

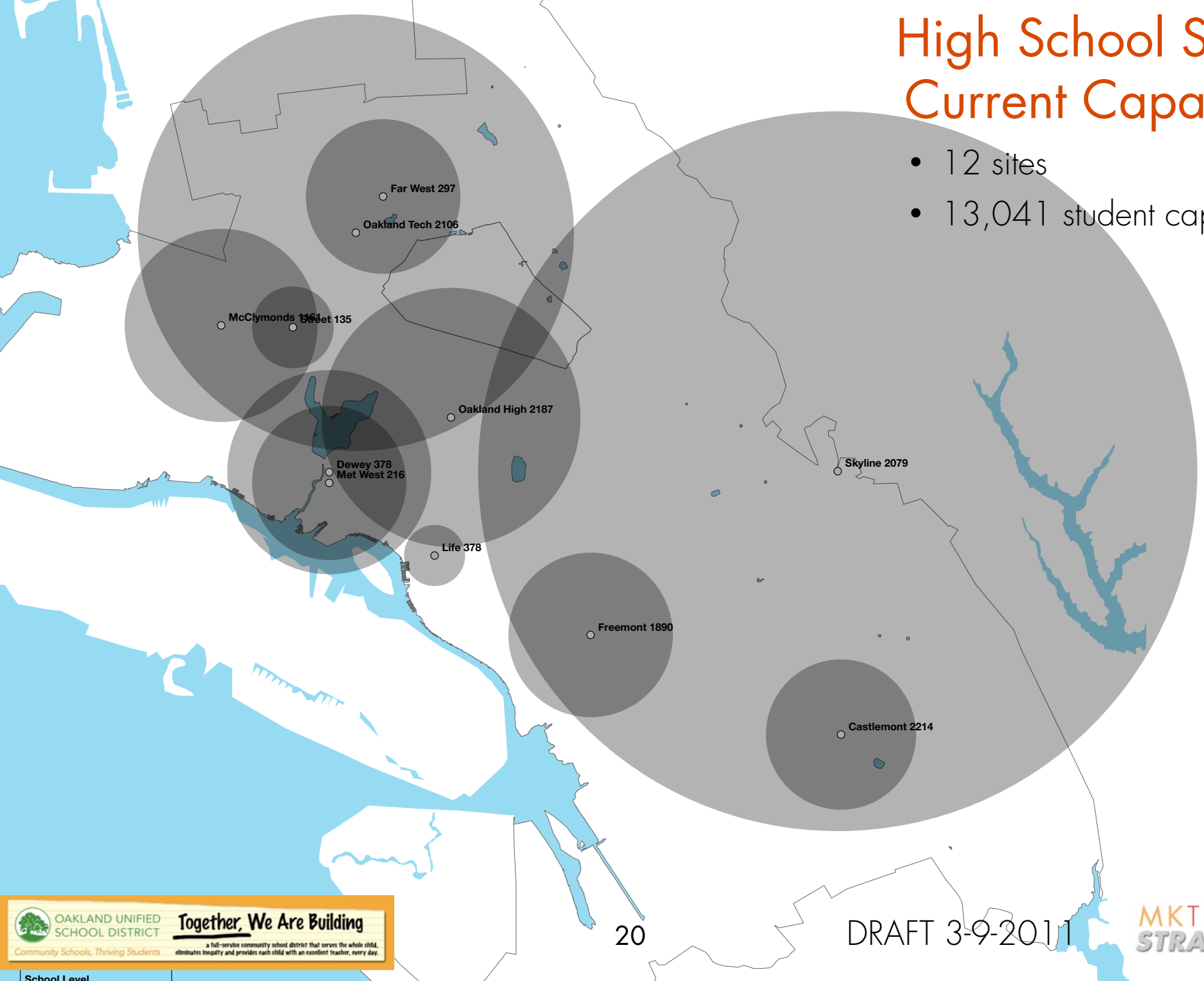

Reducing Capacity: Scenario Building

Efficiency	Operate fewest sites possible • Largest sites offer best economies of scale
Remove Portables	Eliminate portables • Concentrate resources on permanent buildings
Neighborhood	Align capacity with neighborhood population • Minimize overlap of site coverage areas
Choice	Accommodate student preference patterns

Efficiency Scenario

Elementary School Sites

- 40 sites
- 21,063 student capacity

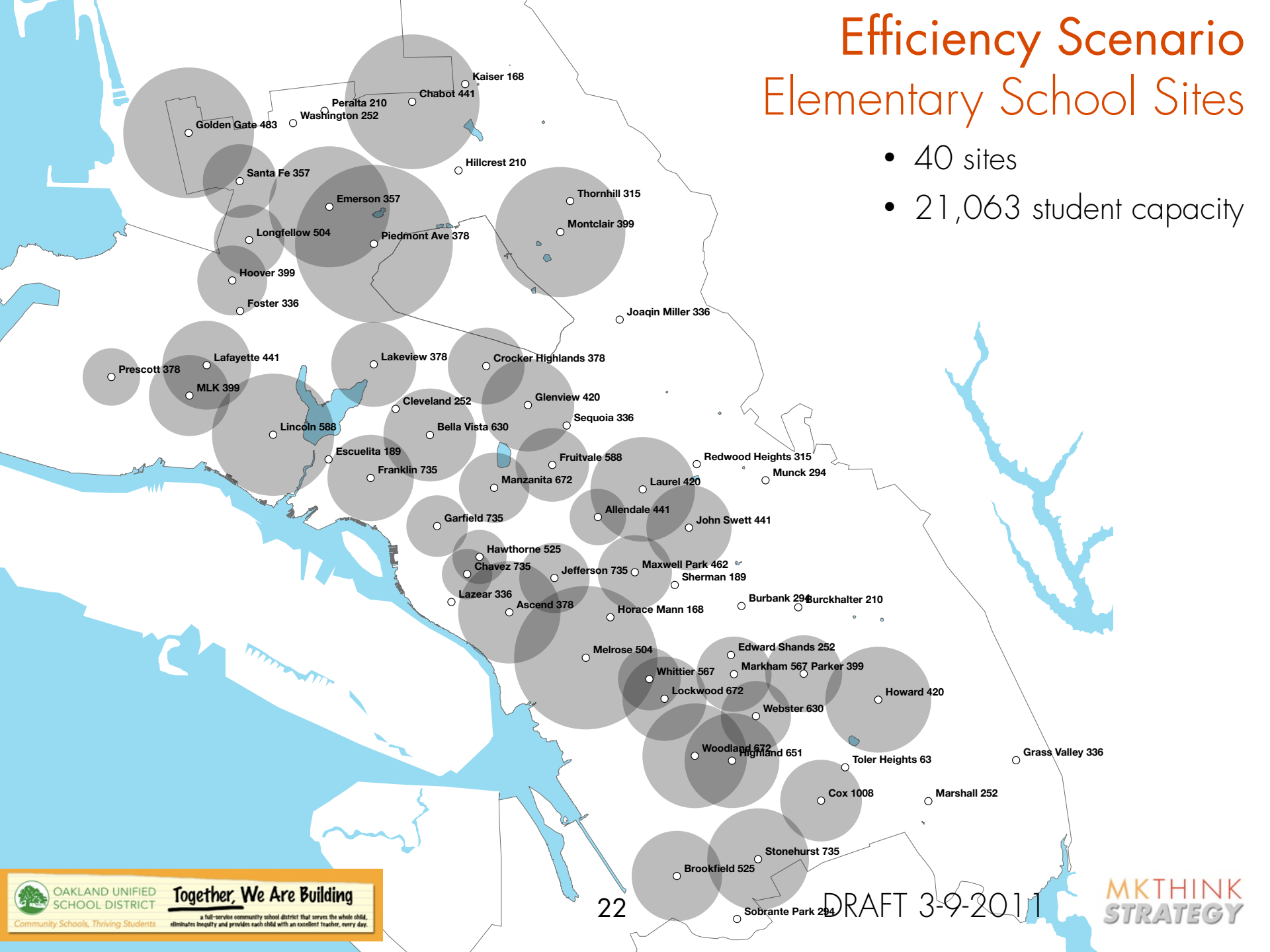

Efficiency Scenario
Middle School Sites

- 10 sites
- 8,184 student capacity

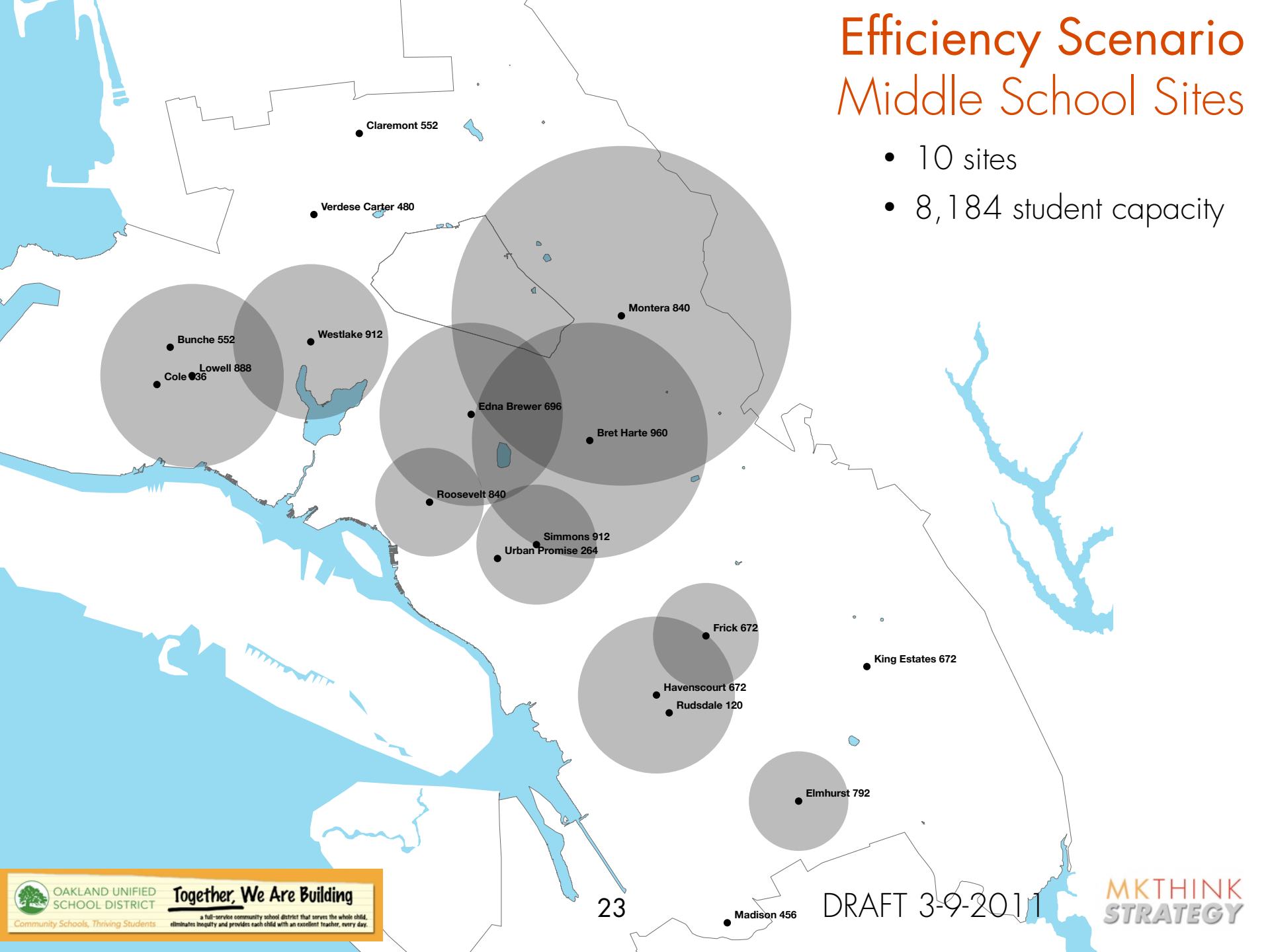

Efficiency Scenario
High School Sites

- 5 sites
- 10,341 student capacity

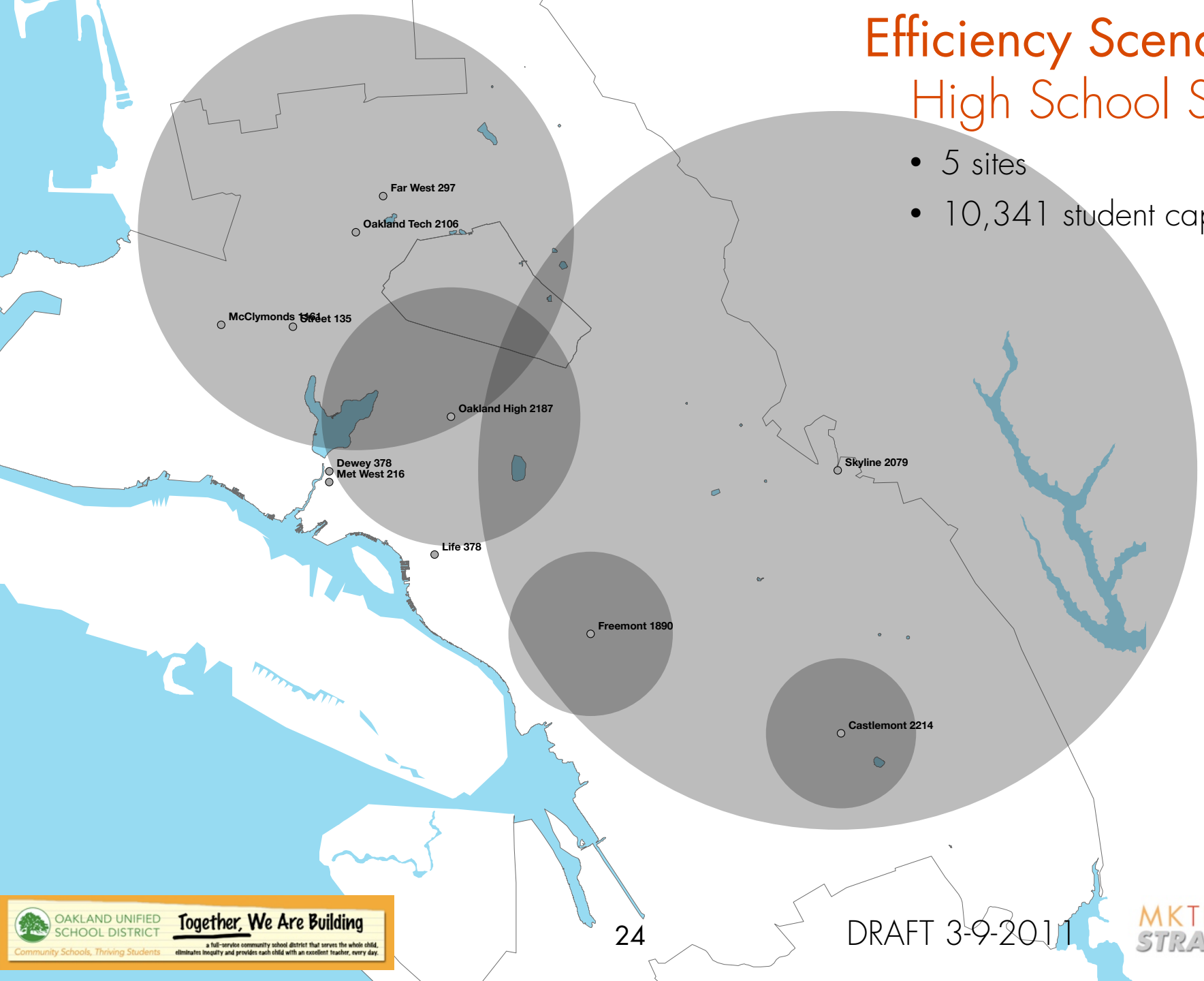

Remove Portables Scenario

Elementary School Sites

- 64 sites
- 18,774 student capacity

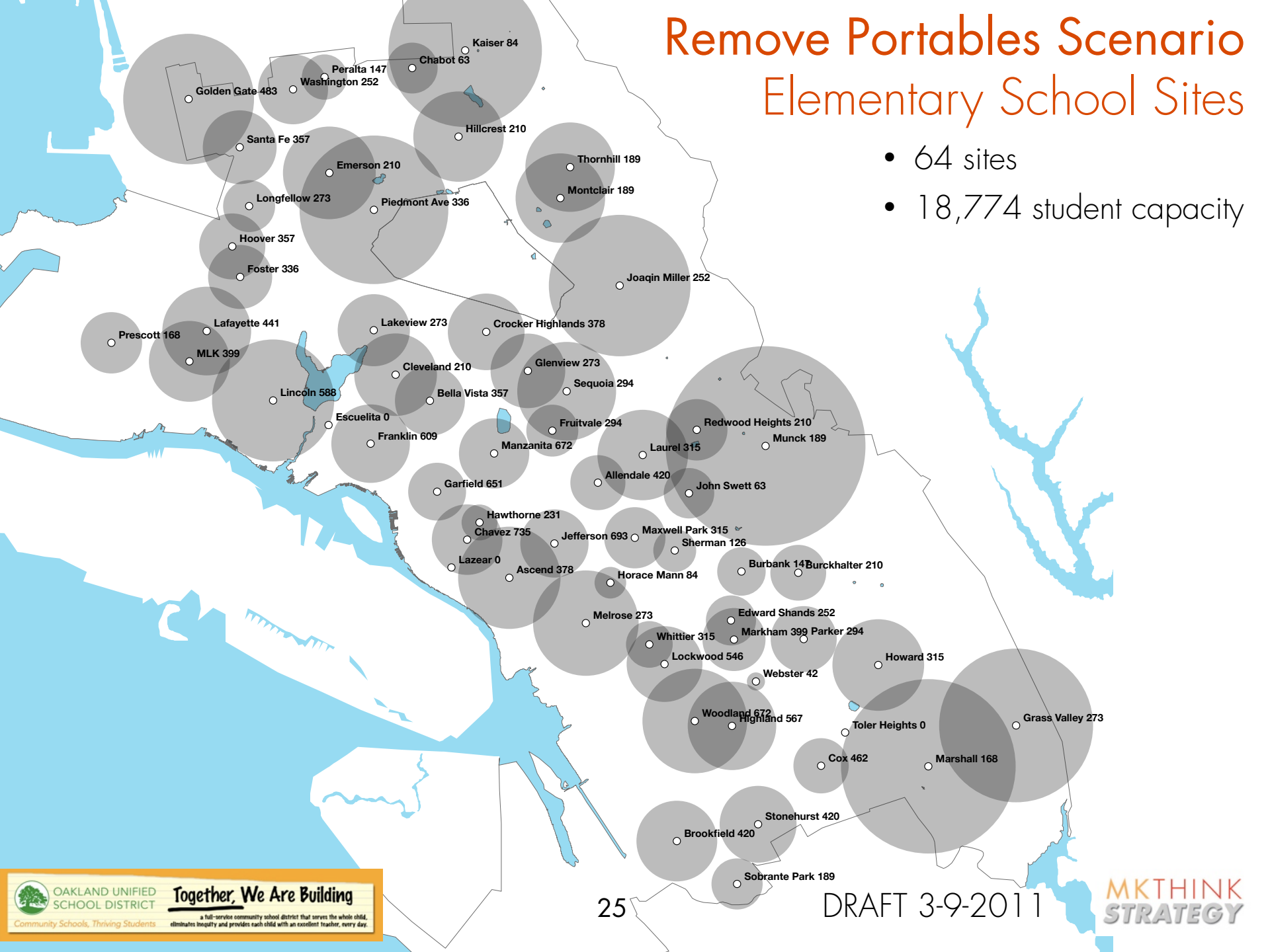

Remove Portables Scenario
Middle School Sites

- 18 sites
- 9,528 student capacity

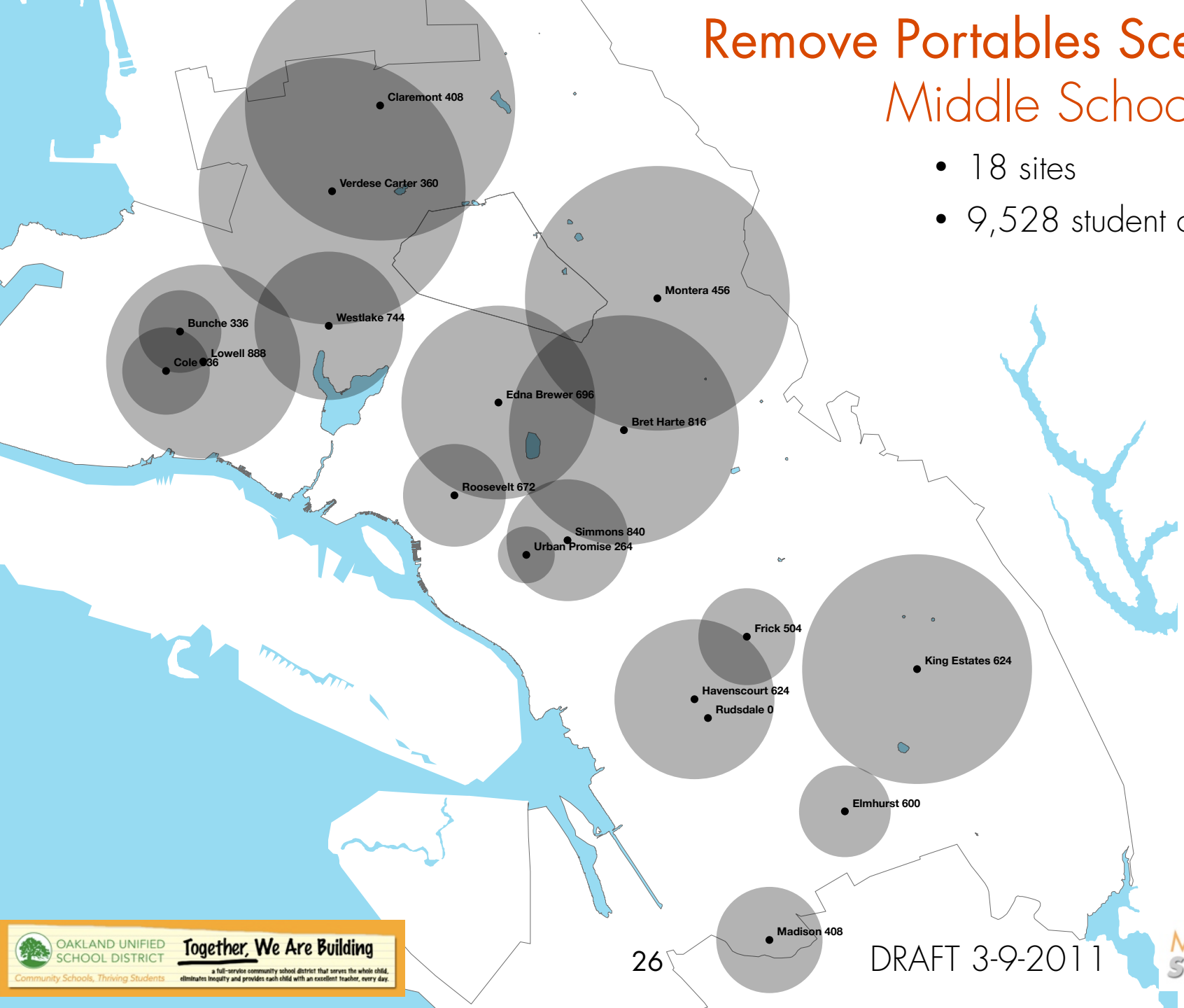

Remove Portables Scenario

High School Sites

- 12 sites
- 10,479 student capacity

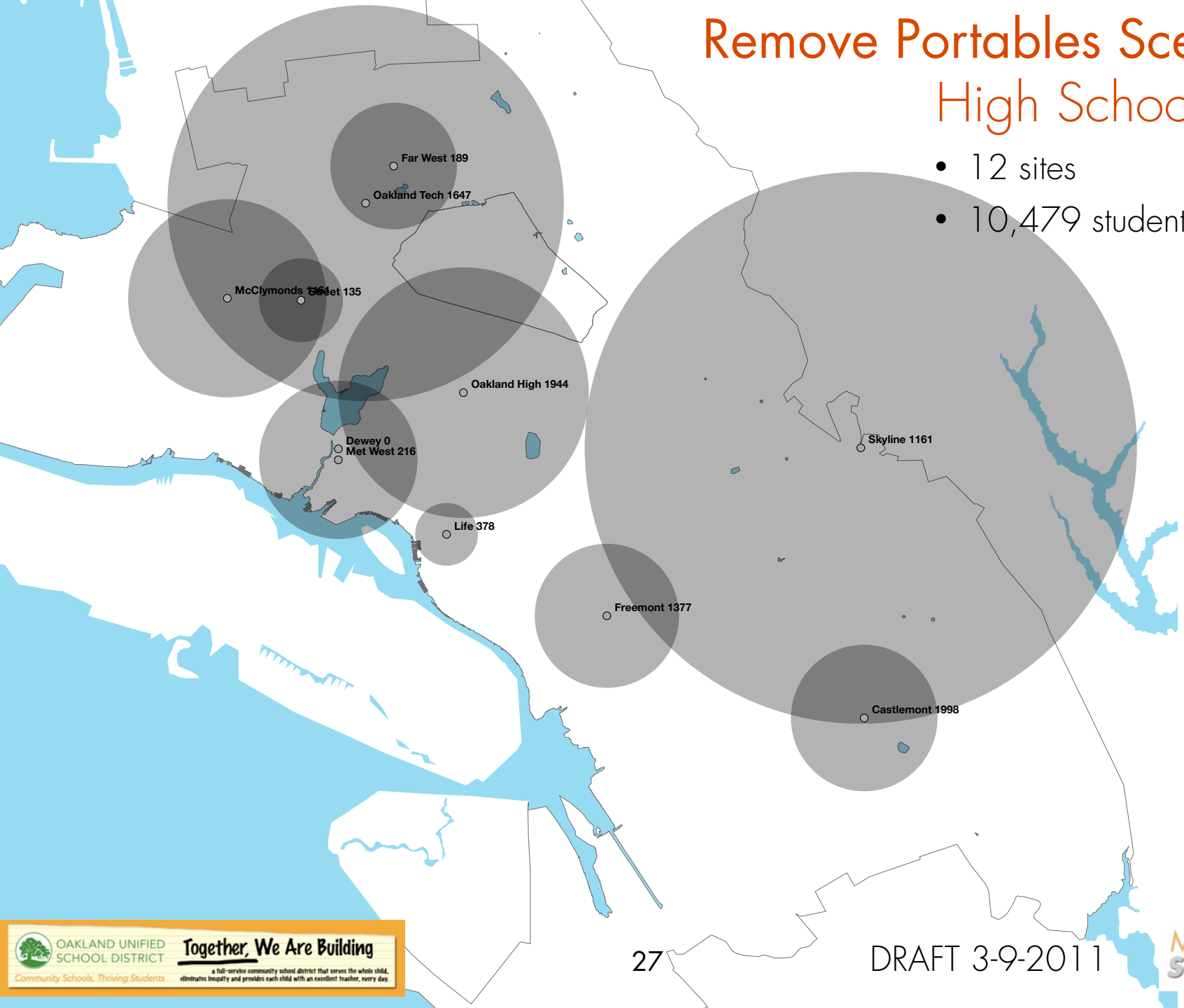

Neighborhood Scenario
Elementary School Sites

- 45 sites
- 20,433 student capacity

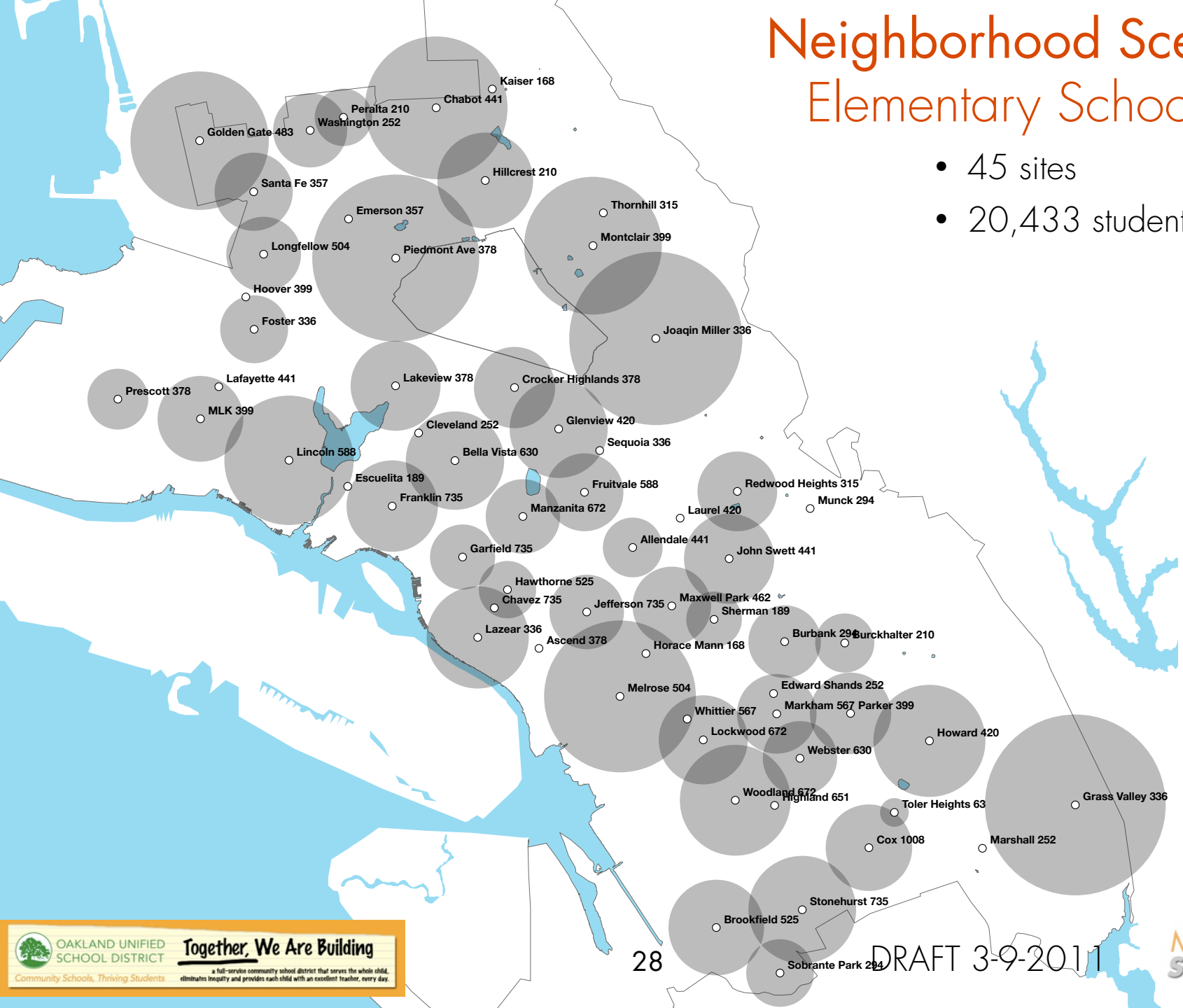

Neighborhood Scenario
Middle School Sites

- 11 sites
- 7,656 student capacity

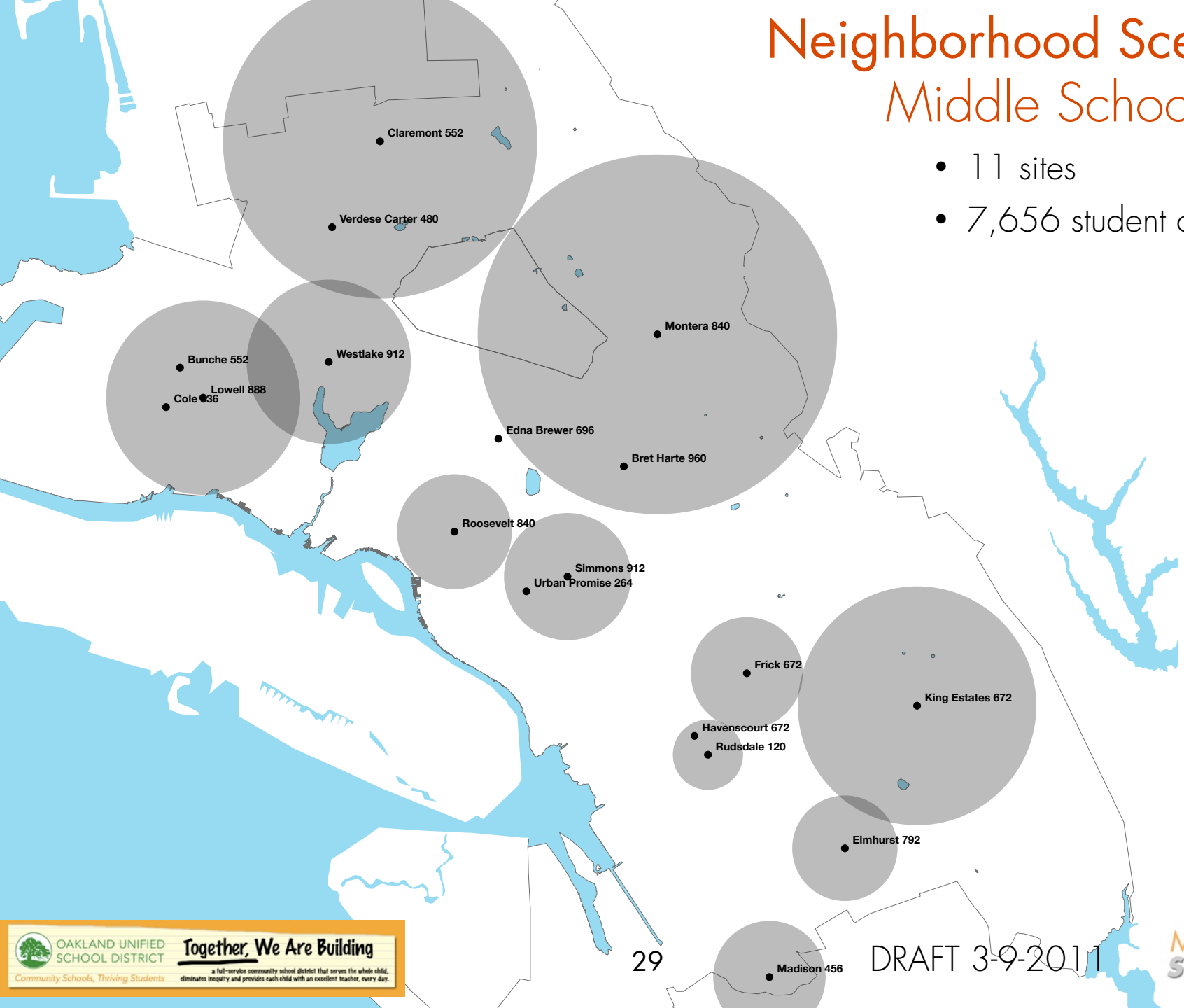

Neighborhood Scenario

Elementary-Middle Neighborhood Clusters

- 56 sites
- 28,089 student capacity
- 2.7:1 E/M ratio within clusters

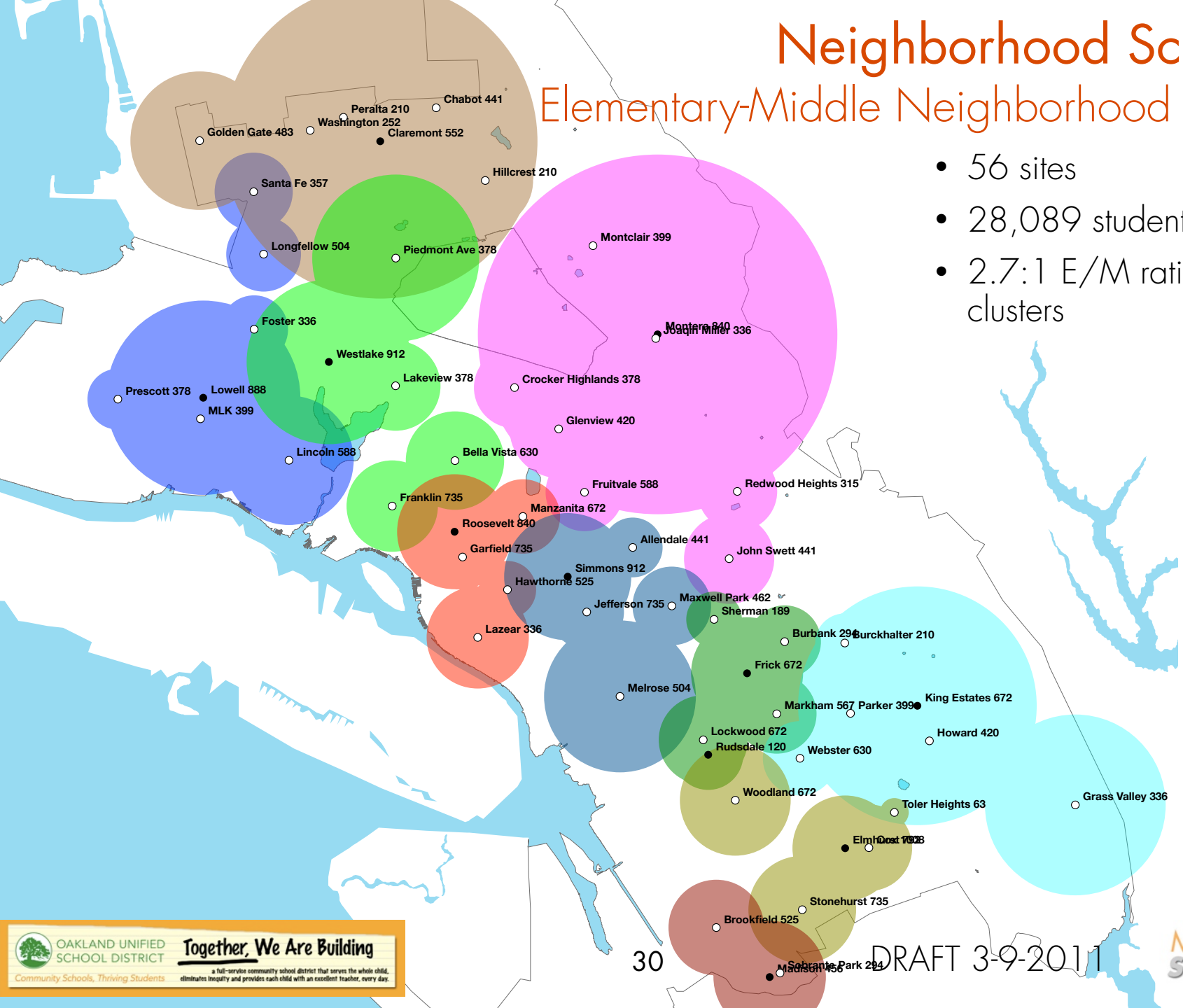

Choice Scenario
Elementary School Sites

- 47 sites
- 20,538 student capacity

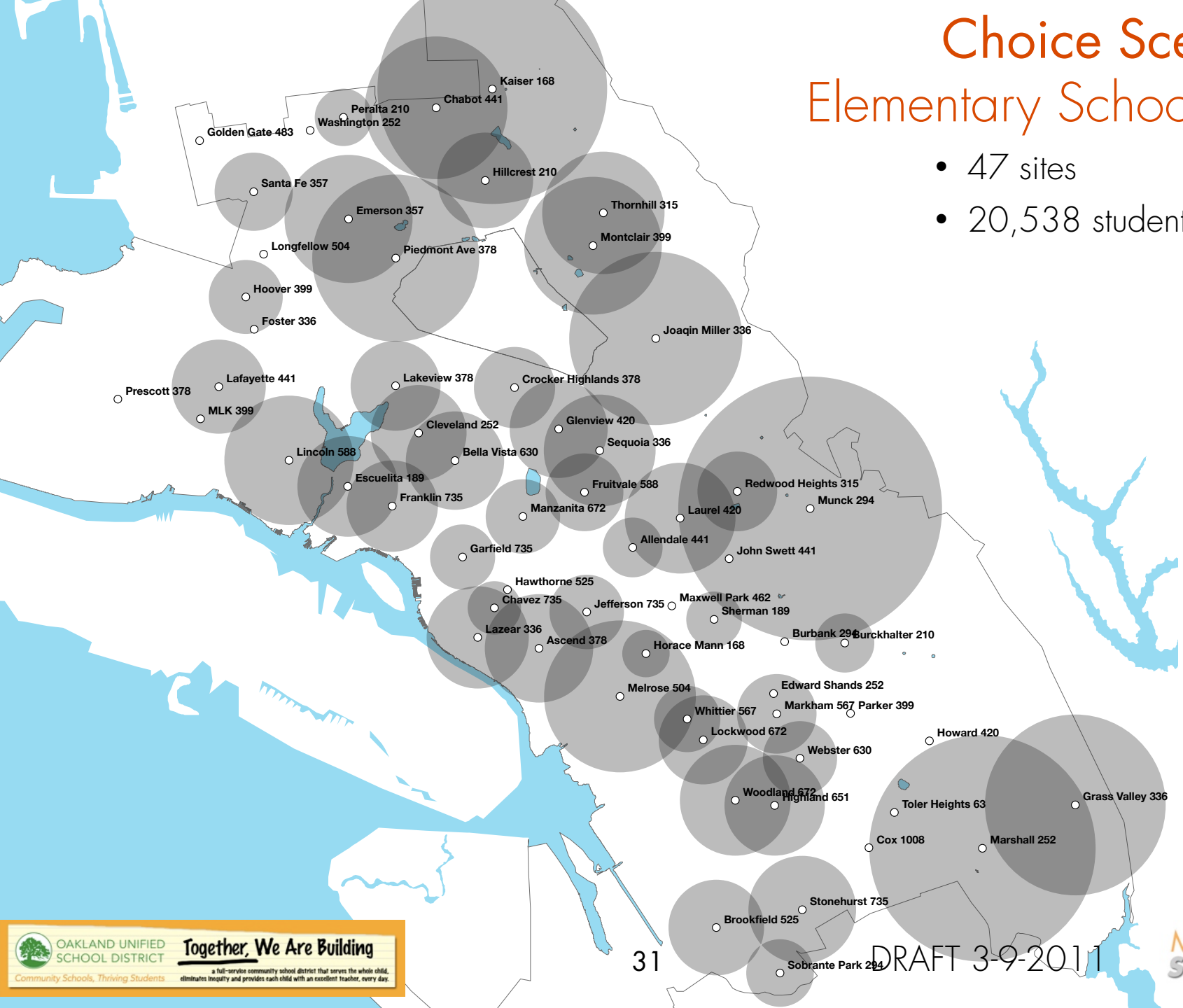

Choice Scenario
Middle School Sites

- 12 sites
- 8,016 student capacity

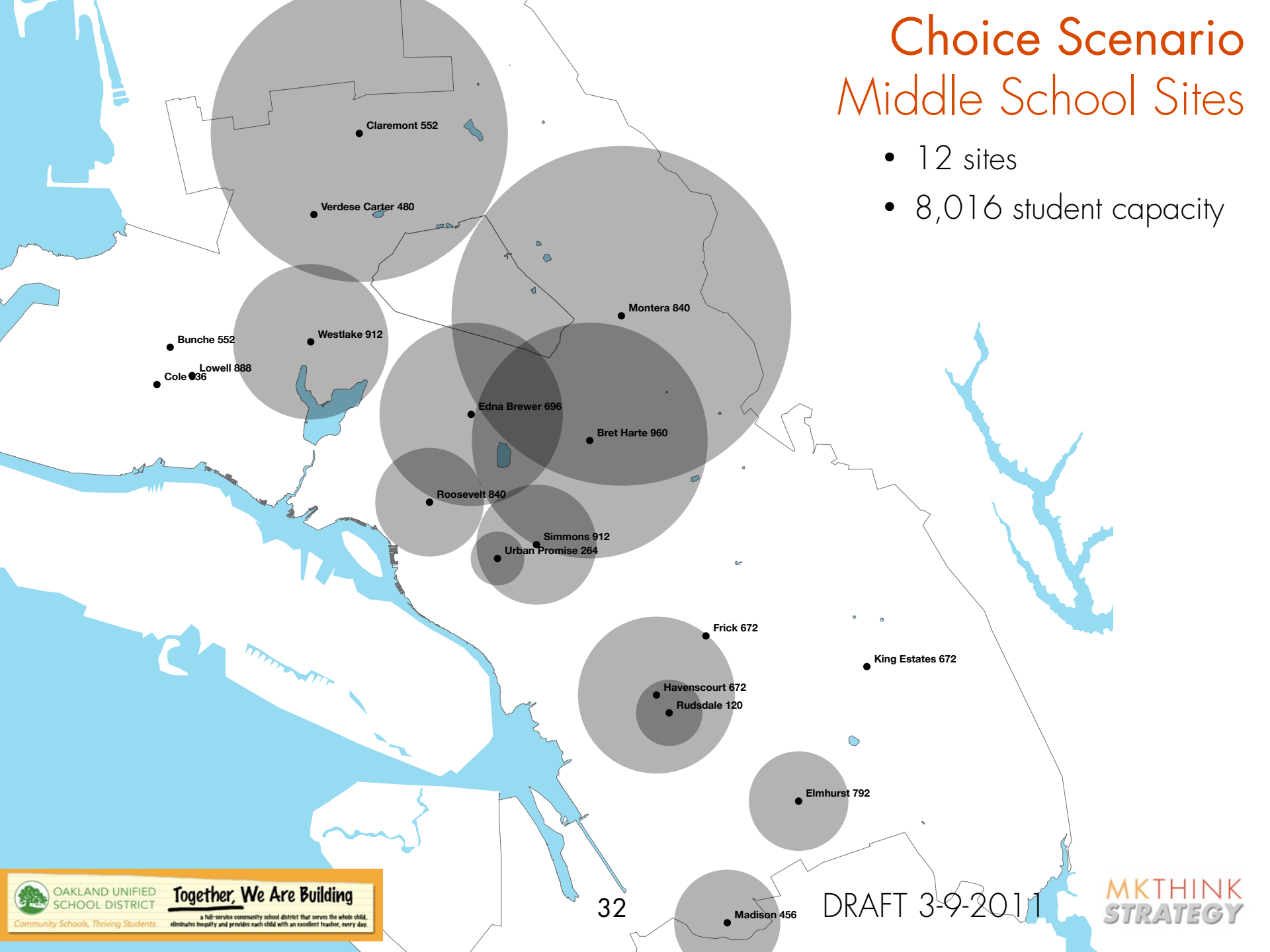

Choice Scenario
High School Sites

- 6 sites
- 8,775 student capacity

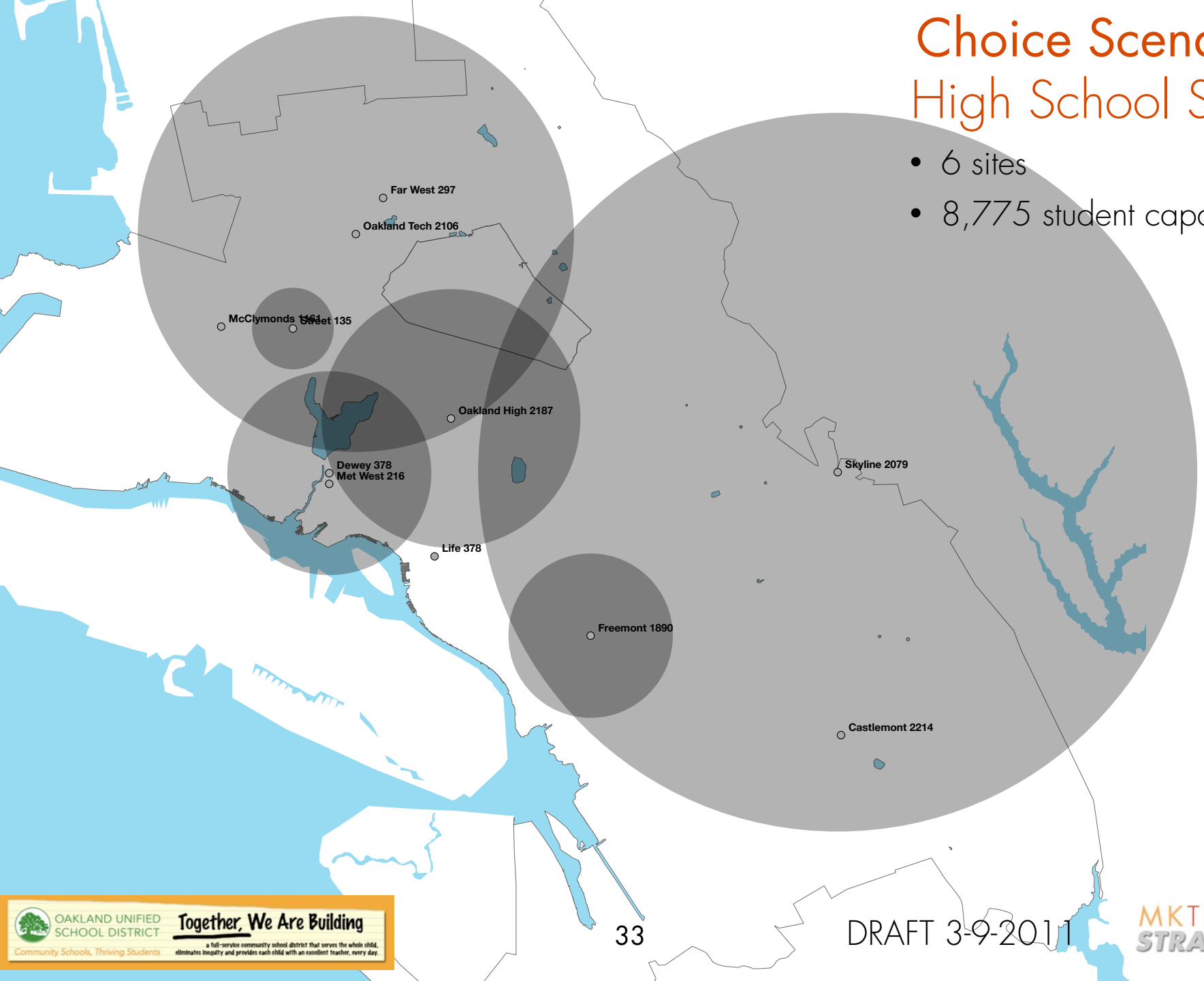

Choice Scenario

Current Feeder Patterns

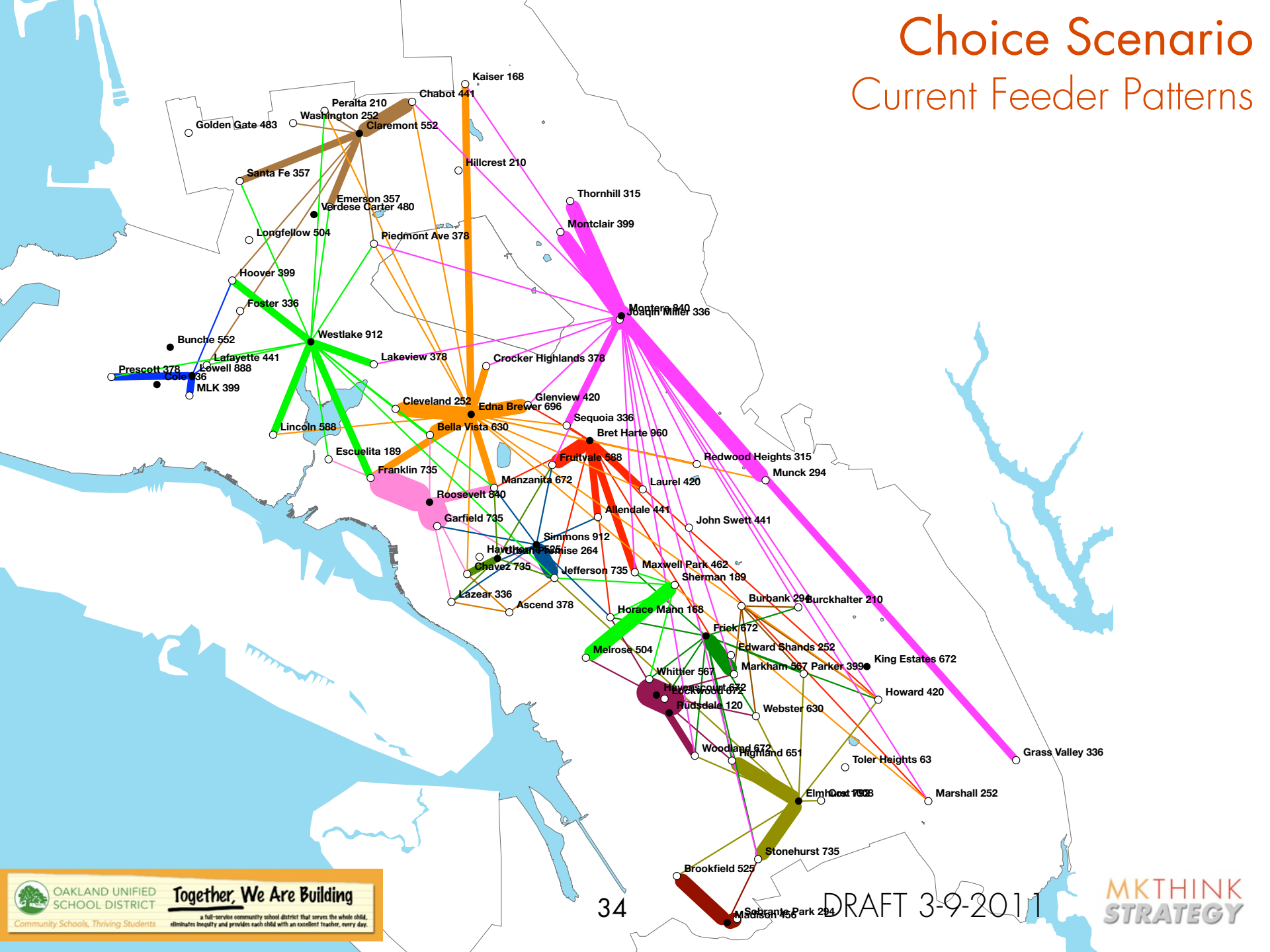

Choice Scenario

Feeder Pattern Clusters

- 59 sites
- 28,554 student capacity

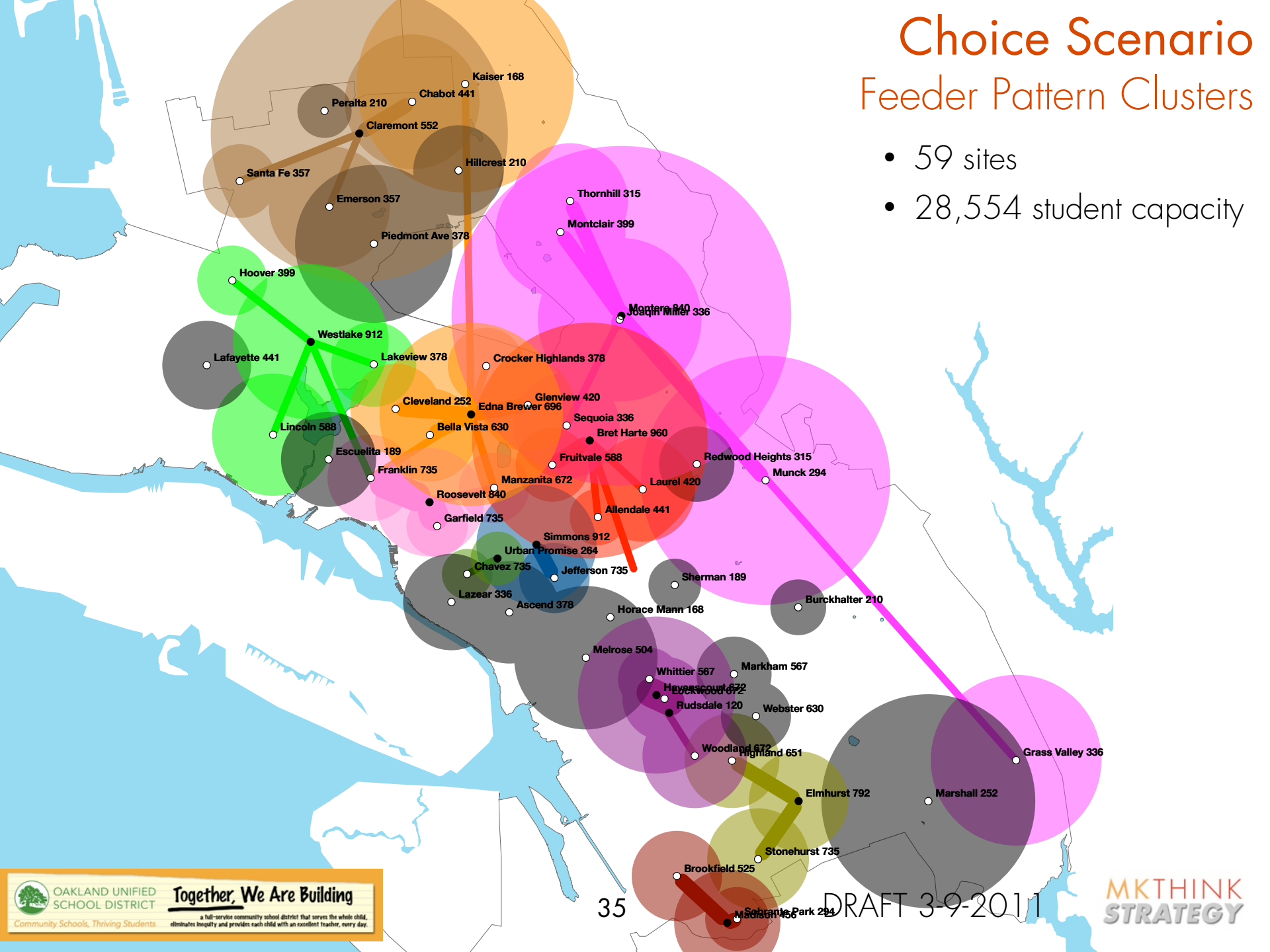

Discussion and Next Steps

Efficiency Scenario: Highest to lowest capacity sites

Elementary

ShortName	Capacity	Cumulative Capacity
Cox	1008	1008
Chavez	735	1743
Franklin	735	2478
Garfield	735	3213
Jefferson	735	3948
Stonehurst	735	4683
Lockwood	672	5355
Manzanita	672	6027
Woodland	672	6699
Highland	651	7350
Bella Vista	630	7980
Webster	630	8610
Fruitvale	588	9198
Lincoln	588	9786
Markham	567	10353
Whittier	567	10920
Brookfield	525	11445
Hawthorne	525	11970
Longfellow	504	12474
Melrose	504	12978
Golden Gate	483	13461
Maxwell Park	462	13923
Allendale	441	14364
Chabot	441	14805
Lafayette	441	15246
Glenview	420	15666
Howard	420	16086
Laurel	420	16506
Hoover	399	16905
MLK	399	17304
Montclair	399	17703
Parker	399	18102
Ascend	378	18480
Crocker Highlands	378	18858
Lakeview	378	19236
Piedmont Ave	378	19614
Prescott	378	19992
Emerson	357	20349
John Swett	357	20706
Santa Fe	357	21063
Cole	336	21399
Foster	336	21735
Grass Valley	336	22071
Joaqin Miller	336	22407
Lazear	336	22743
Sequoia	336	23079
Redwood Heights	315	23394
Thornhill	315	23709
Burbank	294	24003
Munck	294	24297
Sobrante Park	294	24591
Cleveland	252	24843
Marshall	252	25095
Washington	252	25347
Burckhalter	210	25557
Hillcrest	210	25767
Peralta	210	25977
Escuelita	189	26166
Sherman	189	26355
Horace Mann	168	26523
Kaiser	168	26691
Toler Heights	63	26754

Middle

ShortName	Capacity	Cumulative Capacity
Bret Harte	960	960
Simmons	912	1872
Westlake	912	2784
Lowell	888	3672
Montera	840	4512
Roosevelt	840	5352
Elmhurst	792	6144
Edna Brewer	696	6840
Frick	672	7512
Havenscourt	672	8184
King Estates	672	8856
Bunche	552	9408
Claremont	552	9960
Verdese Carter	480	10440
Madison	456	10896
Urban Promise	264	11160
Rudsdale	120	11280

High

ShortName	Capacity	Cumulative Capacity
Oakland High	2187	2187
Oakland Tech	2106	4293
Castlemont	2079	6372
Skyline	2079	8451
Fremont	1890	10341
McClymonds	1161	11502
Dewey	378	11880
Life	378	12258
Far West	297	12555
Met West	216	12771
Street	135	12906

Choice Scenario: Highest to lowest Capacity Used

Elementary

ShortName	Capacity	Enrollment	Cumulative Capacity
Horace Mann	168	329	168
Hillcrest	210	326	378
Kaiser	168	256	546
Peralta	210	298	756
Cleveland	252	349	1008
Escuelita	189	256	1197
Thornhill	315	371	1512
Munck	294	343	1806
Chabot	441	514	2247
Sequoia	336	384	2583
Sherman	189	208	2772
Laurel	420	459	3192
Joaqin Miller	336	366	3528
Allendale	441	464	3969
Montclair	399	419	4368
Redwood Heights	315	327	4683
Lincoln	588	606	5271
Franklin	735	754	6006
Highland	651	651	6657
Jefferson	735	724	7392
Crocker Highlands	378	370	7770
Glenview	420	405	8190
Piedmont Ave	378	358	8568
Lockwood	672	633	9240
Ascend	378	350	9618
Stonehurst	735	676	10353
Marshall	252	229	10605
Lazear	336	304	10941
Fruitvale	588	528	11529
Garfield	735	652	12264
Sobrante Park	294	251	12558
Lakeview	378	320	12936
Burckhalter	210	175	13146
Bella Vista	630	524	13776
Santa Fe	357	288	14133
Emerson	357	286	14490
Hoover	399	318	14889
Whittier	567	450	15456
Melrose	504	387	15960
Grass Valley	336	257	16296
Manzanita	672	509	16968
Brookfield	525	396	17493
Woodland	672	496	18165
Markham	567	416	18732
Chavez	735	538	19467
Webster	630	456	20097
Lafayette	441	293	20538
Burbank	294	190	20832
Maxwell Park	462	286	21294
MLK	399	243	21693
Parker	399	228	22092
Prescott	378	210	22470
Toler Heights	63	34	22533
Howard	420	210	22953
Washington	252	123	23205
Cox	1008	302	24213
John Swett	357	41	24570
Cole	336	0	24906
Foster	336	0	25242
Golden Gate	483	0	25725
Hawthorne	525	0	26250
Longfellow	504	0	26754

Middle

ShortName	Capacity	Enrollment	Cumulative Capacity
Rudsdale	120	163	120
Urban Promise	264	302	384
Edna Brewer	696	792	1080
Montera	840	897	1920
Havenscourt	672	677	2592
Elmhurst	792	697	3384
Roosevelt	840	656	4224
Simmons	912	681	5136
Claremont	552	408	5688
Bret Harte	960	704	6648
Westlake	912	647	7560
Madison	456	303	8016
Frick	672	435	8688
King Estates	672	373	9360
Verdese Carter	480	220	9840
Bunche	552	236	10392
Lowell	888	216	11280

High

ShortName	Capacity	Enrollment	Cumulative Capacity
Skyline	2079	1990	1990
Street	135	126	2125
Oakland High	2187	1815	4312
Oakland Tech	2106	1719	6418
Dewey	378	268	6796
Fremont	1890	1252	8686
Met West	216	136	8902
Far West	297	155	9199
Castlemont	2079	972	11278
McClymonds	1161	322	12439
Life	378	0	12817

OAKLAND UNIFIED SCHOOL DISTRICT

Community Schools, Thriving Students

Remove Portable Scenario: Highest to lowest Capacity without Portables

Elementary

ShortName	Capacity w/o Portables	Cumulative Capacity
Chavez	735	735
Jefferson	693	1428
Manzanita	672	2100
Woodland	672	2772
Garfield	651	3423
Franklin	609	4032
Lincoln	588	4620
Highland	567	5187
Lockwood	546	5733
Golden Gate	483	6216
Cox	462	6678
Lafayette	441	7119
Allendale	420	7539
Brookfield	420	7959
Stonehurst	420	8379
Markham	399	8778
MLK	399	9177
Ascend	378	9555
Crocker Highlands	378	9933
Bella Vista	357	10290
Hoover	357	10647
Santa Fe	357	11004
Cole	336	11340
Foster	336	11676
Piedmont Ave	336	12012
Howard	315	12327
Laurel	315	12642
Maxwell Park	315	12957
Whittier	315	13272
Fruitvale	294	13566
Parker	294	13860
Sequoia	294	14154
Glenview	273	14427
Grass Valley	273	14700
Lakeview	273	14973
Longfellow	273	15246
Melrose	273	15519
Joaqin Miller	252	15771
Washington	252	16023
Hawthorne	231	16254
Burckhalter	210	16464
Cleveland	210	16674
Emerson	210	16884
Hillcrest	210	17094
Redwood Heights	210	17304
Montclair	189	17493
Munck	189	17682
Sobrante Park	189	17871
Thornhill	189	18060
Marshall	168	18228
Prescott	168	18396
Burbank	147	18543
Peralta	147	18690
Sherman	126	18816
Horace Mann	84	18900
Kaiser	84	18984
Chabot	63	19047
John Swett	63	19110
Webster	42	19152
Escuelita	0	19152
Lazear	0	19152
Toler Heights	0	19152

Middle

ShortName	Capacity w/o Portables	Cumulative Capacity
Lowell	888	888
Simmons	840	1728
Bret Harte	816	2544
Westlake	744	3288
Edna Brewer	696	3984
Roosevelt	672	4656
Havenscourt	624	5280
King Estates	624	5904
Elmhurst	600	6504
Frick	504	7008
Montera	456	7464
Claremont	408	7872
Madison	408	8280
Verdese Carter	360	8640
Bunche	336	8976
Urban Promise	264	9240
Rudsdale	0	9240

High

ShortName	Capacity w/o Portables	Enrollment	Cumulative Capacity
Castlemont	1998	972	1998
Oakland High	1944	1815	3942
Oakland Tech	1647	1719	5589
Fremont	1377	1252	6966
Skyline	1161	1990	8127
McClymonds	1161	322	9288
Life	378	0	9666
Met West	216	136	9882
Far West	189	155	10071
Street	135	126	10206
Dewey	0	268	10206

Neighborhood Scenario: Distribute sites across district

The neighborhood scenario is based on geographic relationships, not quantitative site-based data. The process of generating the neighborhood scenario is recursive, i.e. the inclusion or exclusion of an individual site impacts the net distribution of sites and the proximity value associated with each other site in the district. A static list therefore does not explain the ranking methodology.

OAKLAND UNIFIED SCHOOL DISTRICT

Community Schools, Thriving Students

Elementary

ShortName	Capacity	Efficiency	Neighborhood	Choice
▼	**16812**			
Allendale	441	☑	☑	☑
Bella Vista	630	☑	☑	☑
Brookfield	525	☑	☑	☑
Chabot	441	☑	☑	☑
Crocker Highlands	378	☑	☑	☑
Franklin	735	☑	☑	☑
Fruitvale	588	☑	☑	☑
Garfield	735	☑	☑	☑
Glenview	420	☑	☑	☑
Jefferson	735	☑	☑	☑
Lakeview	378	☑	☑	☑
Lincoln	588	☑	☑	☑
Lockwood	672	☑	☑	☑
Manzanita	672	☑	☑	☑
Markham	567	☑	☑	☑
Melrose	504	☑	☑	☑
Montclair	399	☑	☑	☑
Piedmont Ave	378	☑	☑	☑
Santa Fe	357	☑	☑	☑
Stonehurst	735	☑	☑	☑
Webster	630	☑	☑	☑
▼	**16671**			
Ascend	378	☑	☐	☑
Burckhalter	210	☐	☑	☑
Chavez	735	☑	☐	☑
Cox	1008	☑	☑	☐
Emerson	357	☑	☐	☑
Golden Gate	483	☑	☑	☐
Grass Valley	336	☐	☑	☑
Hawthorne	525	☑	☑	☐
Highland	651	☑	☐	☑
Hillcrest	210	☐	☑	☑
Hoover	399	☑	☐	☑
Howard	420	☑	☑	☐
Joaqin Miller	336	☐	☑	☑
John Swett	357	☑	☑	☐
Lafayette	441	☑	☐	☑
Laurel	420	☑	☐	☑
Lazear	336	☐	☑	☑
Longfellow	504	☑	☑	☐
Maxwell Park	462	☑	☑	☐
MLK	399	☑	☑	☐
Parker	399	☑	☑	☐
Peralta	210	☐	☑	☑
Prescott	378	☑	☑	☐
Redwood Heights	315	☐	☑	☑
Sherman	189	☐	☑	☑
Sobrante Park	294	☐	☑	☑
Whittier	567	☑	☐	☑
Woodland	672	☑	☐	☑
▼	**4215**			
Burbank	294	☐	☑	☐
Cleveland	252	☐	☐	☑
Escuelita	189	☐	☐	☑
Foster	336	☐	☑	☐
Horace Mann	168	☐	☐	☑
Kaiser	168	☐	☐	☑
Marshall	252	☐	☐	☑
Munck	294	☐	☐	☑
Sequoia	336	☐	☐	☑
Thornhill	315	☐	☐	☑
Toler Heights	63	☐	☑	☐
Washington	252	☐	☑	☐
▼	**336**			

Middle

ShortName	Capacity	Efficiency	Neighborhood	Choice
▼	**16980**			
Claremont	552	☑	☑	☑
Elmhurst	792	☑	☑	☑
Madison	456	☑	☑	☑
Montera	840	☑	☑	☑
Roosevelt	840	☑	☑	☑
Simmons	912	☑	☑	☑
Westlake	912	☑	☑	☑
▼	**16503**			
Bret Harte	960	☑	☐	☑
Edna Brewer	696	☑	☐	☑
Frick	672	☑	☑	☐
Havenscourt	672	☑	☐	☑
King Estates	672	☑	☑	☐
Lowell	888	☑	☑	☐
Rudsdale	120	☐	☑	☑
▼	**4215**			
Bunche	552	☑	☐	☐
Urban Promise	264	☐	☐	☑
Verdese Carter	480	☑	☐	☐
▼	**336**			
Cole	336	☐	☐	☐

Facility and Real Property Asset Management

Asset management summary

DRAFT 03/01/2011

MKTHINK

Context and process

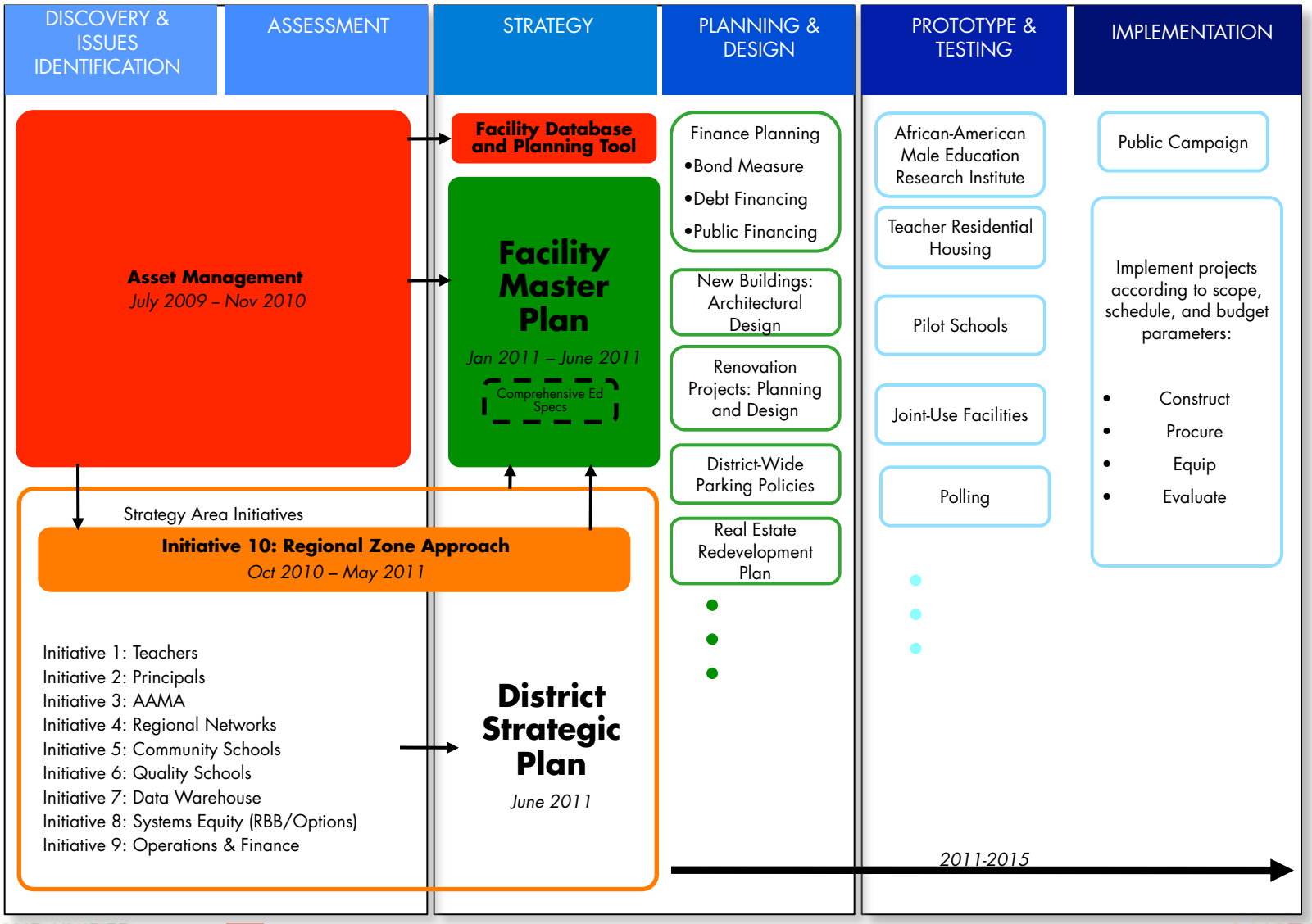

Asset Management Framework

What do we have?

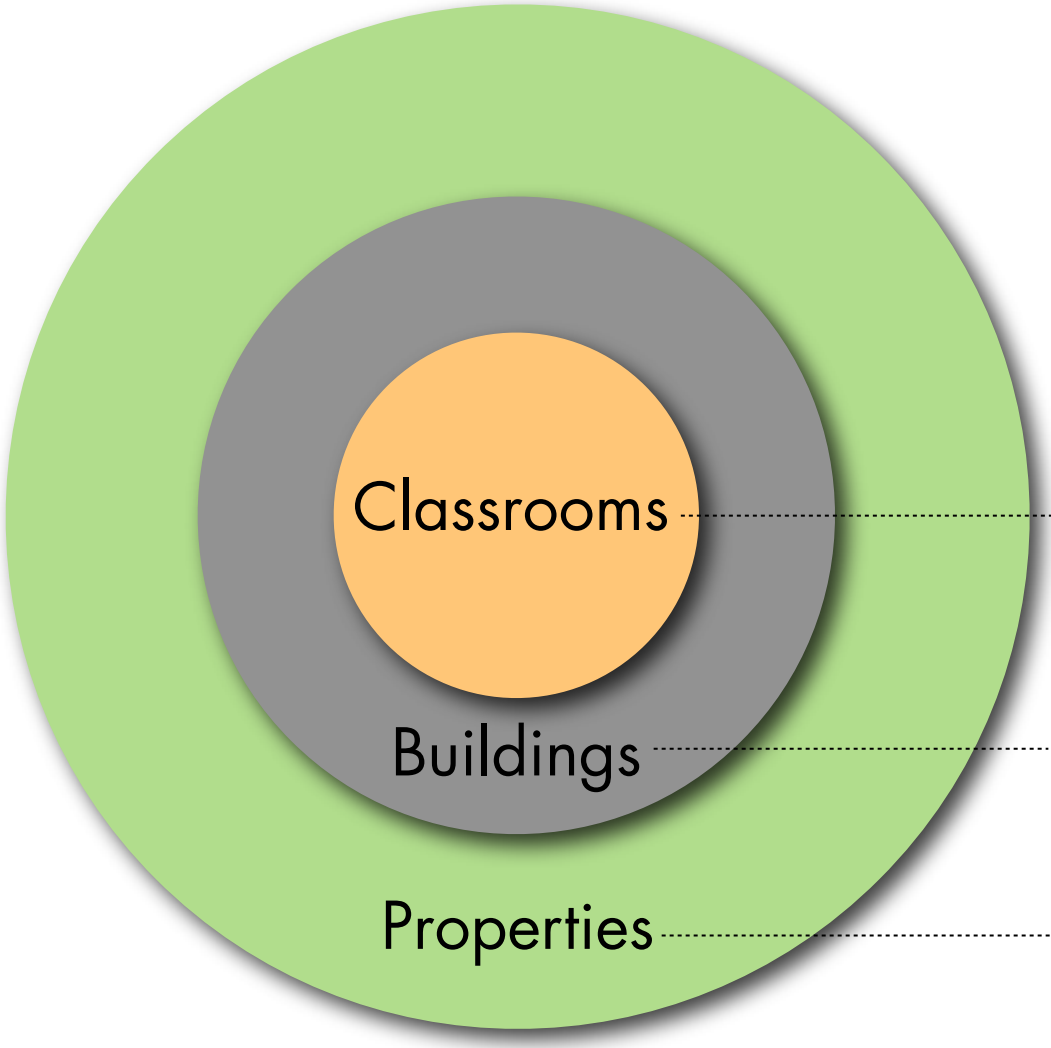

- Basic unit of service delivery

- Required support infrastructure
- Value added 'climate'

- Required support infrastructure
- Value added 'climate'
- Driver of alternate use value

Asset Management Framework

How do we use our assets to create value?

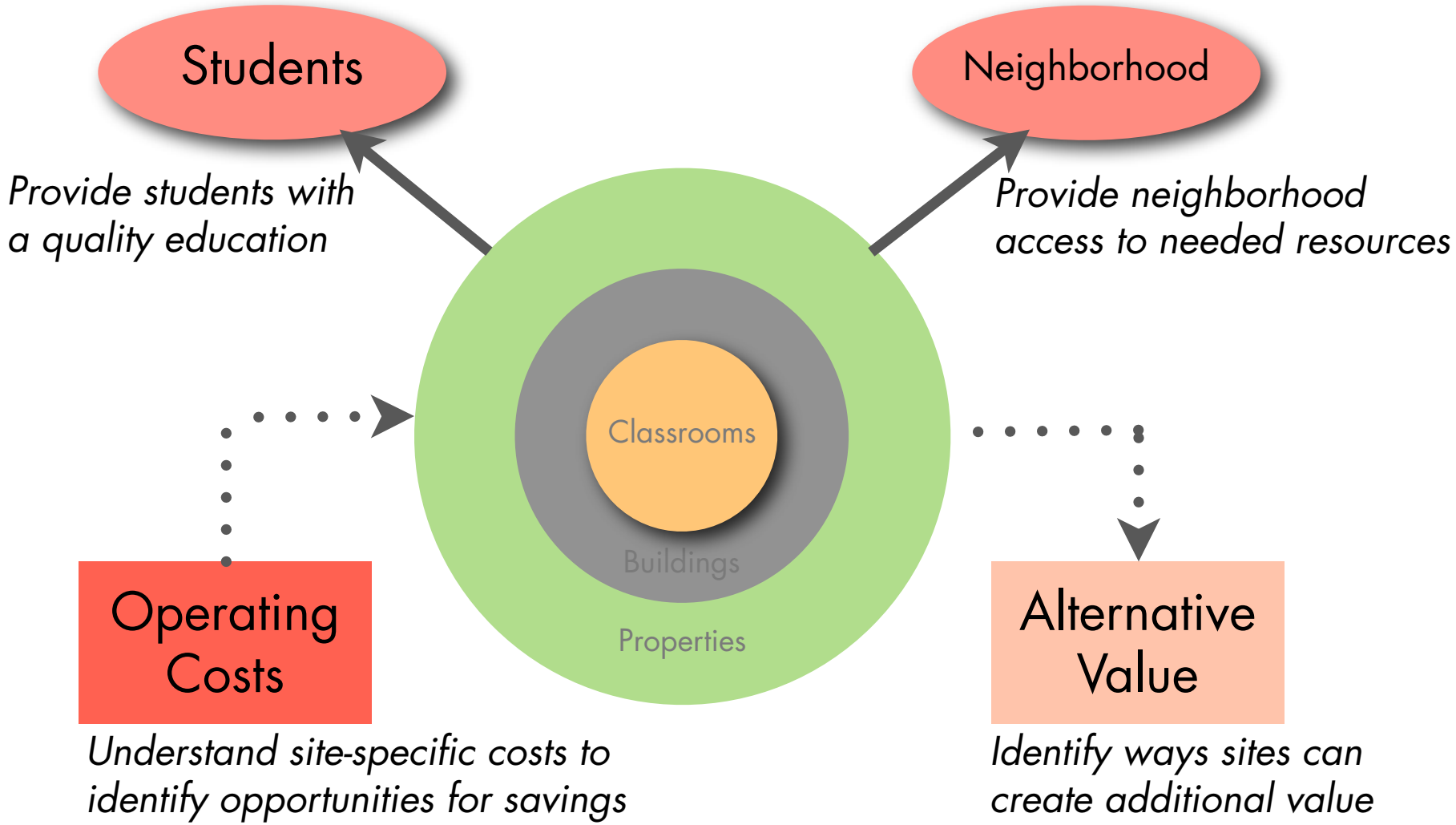

487 Acres

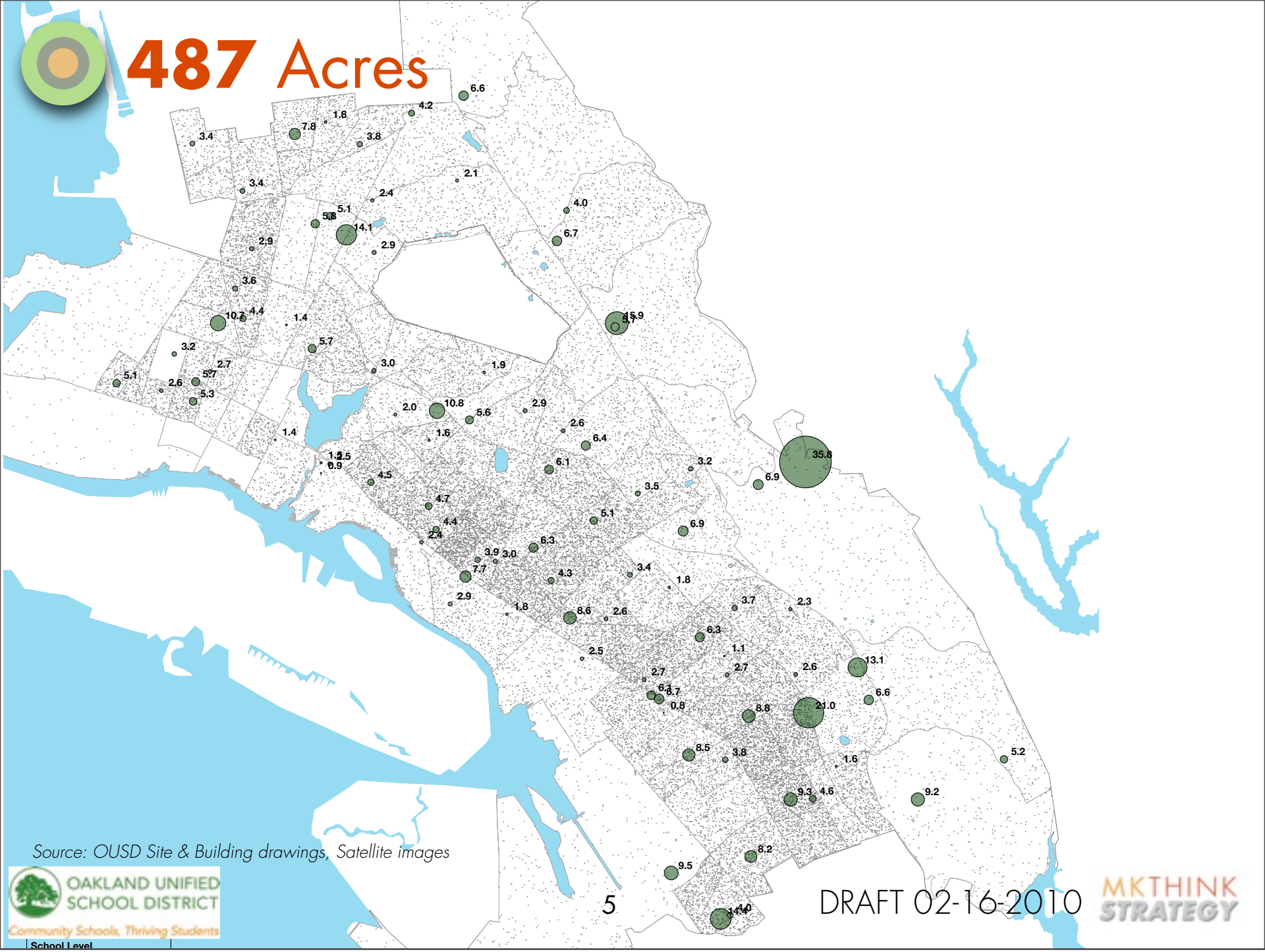

Source: OUSD Site & Building drawings, Satellite images

OAKLAND UNIFIED SCHOOL DISTRICT
Community Schools, Thriving Students

School Level

DRAFT 02-16-2010

MKTHINK STRATEGY

487 Acres

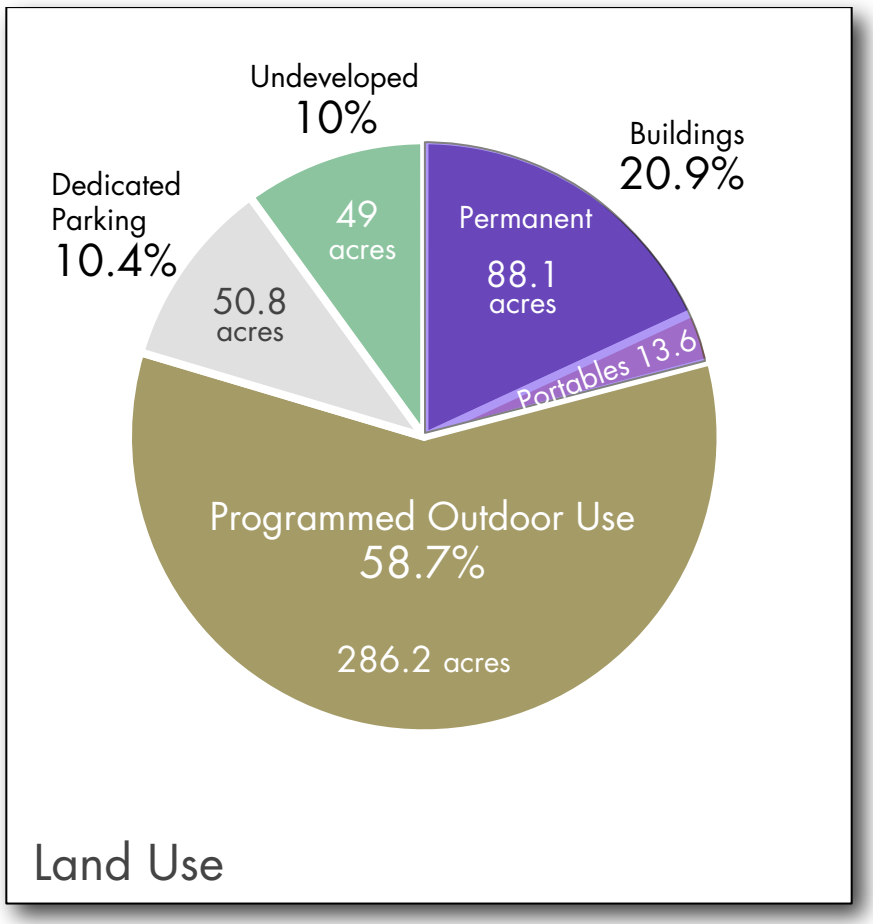

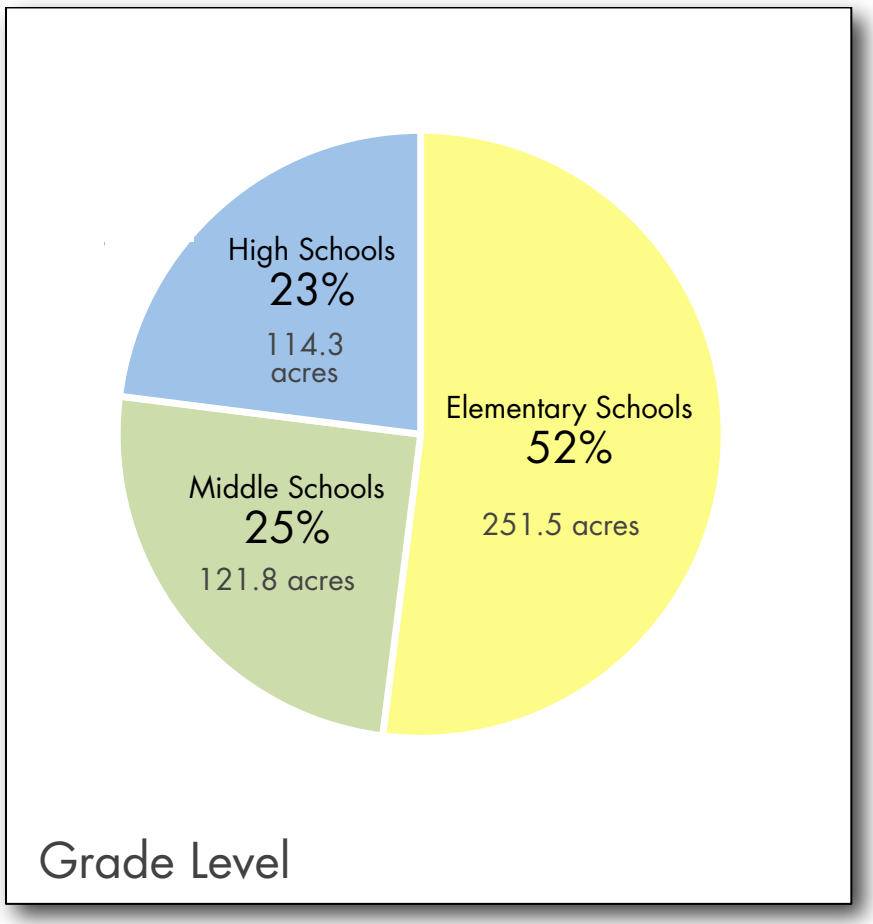

Source: OUSD Site & Building drawings, Site inspection, 2005 Facilities Master Plan, Satellite images

5,807,205 Square Feet

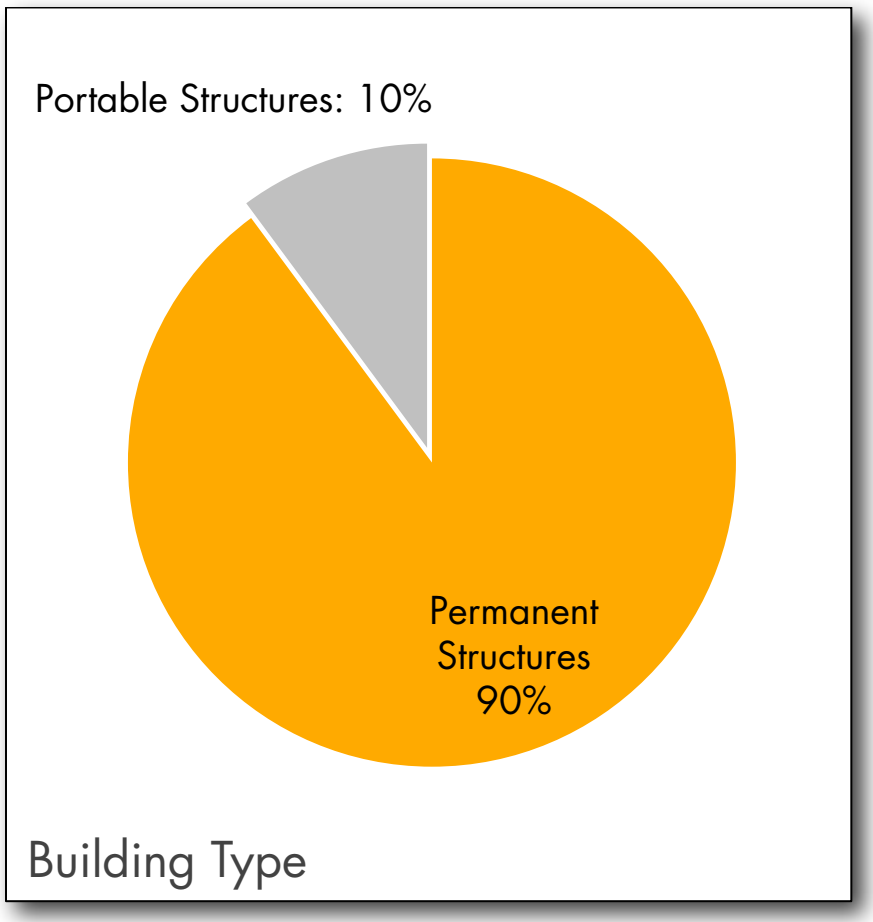

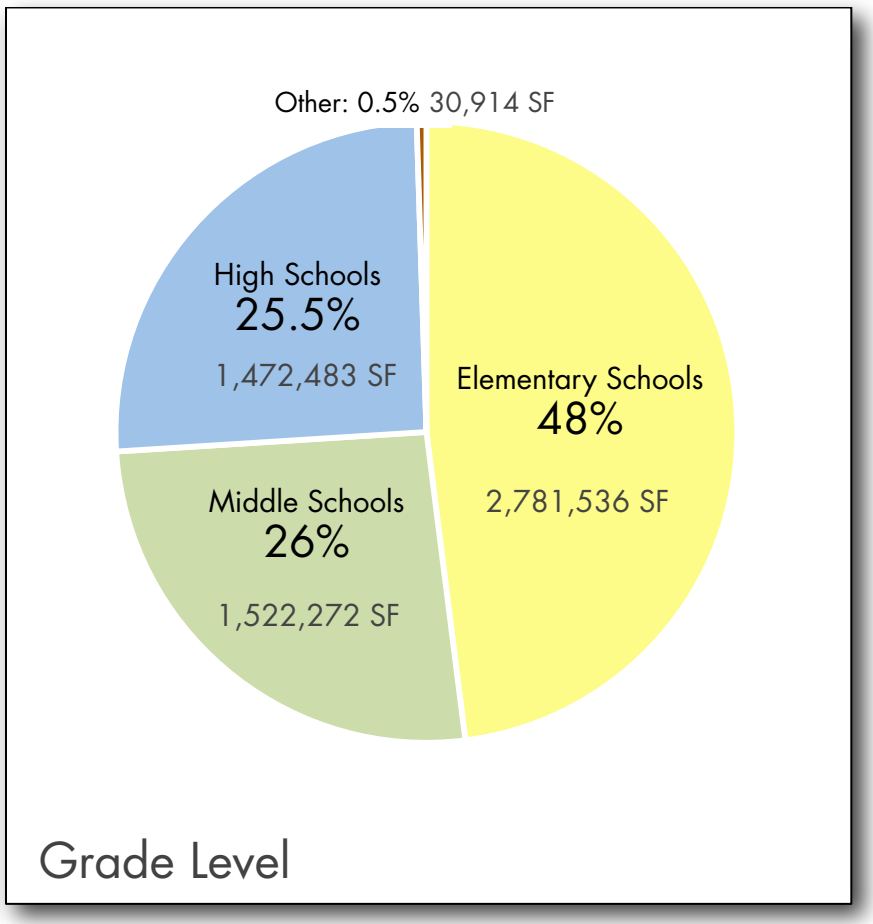

Source: OUSD Site & Building drawings, Site inspection, 2005 Facilities Master Plan, Satellite images, OUSD Facility Utilization Report (2/13/09)

2,593 Classrooms

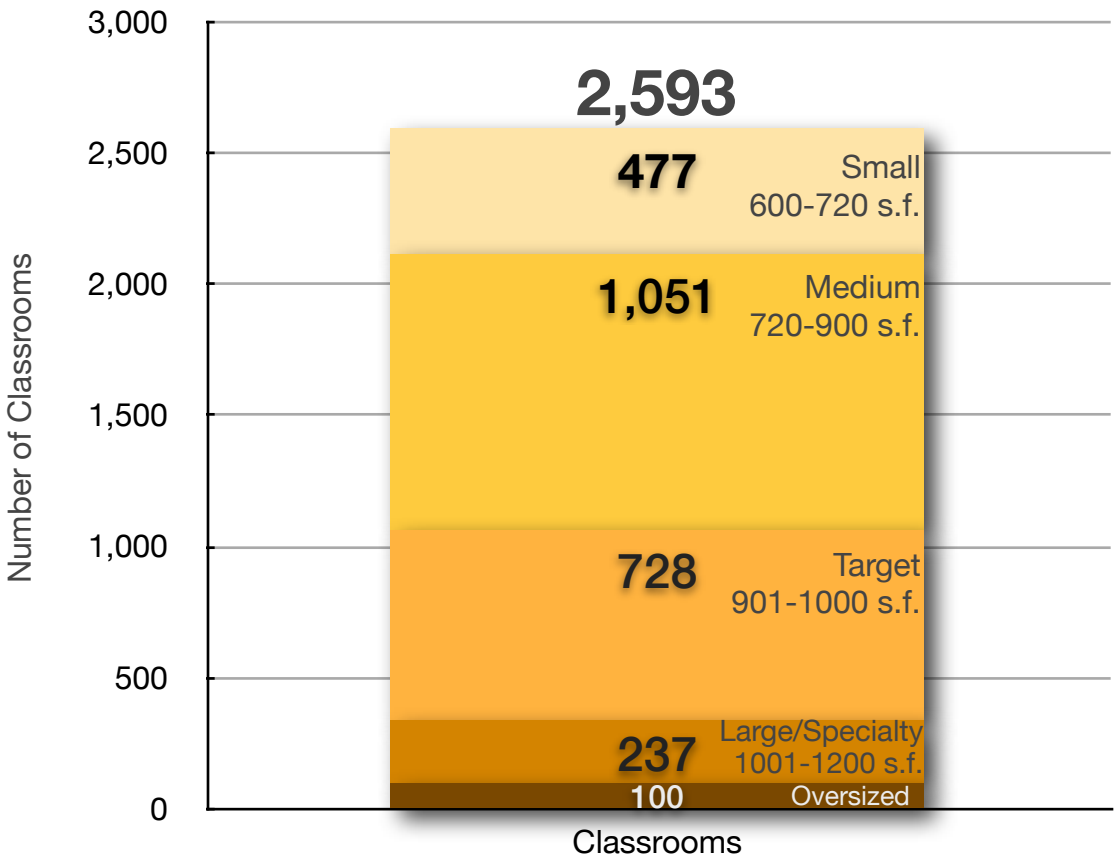

General purpose teaching spaces over 600 s.f.

Not included:

- Classrooms under 600 s.f.
- Libraries
- Gyms
- Cafeterias
- Multi-purpose rooms
- Theaters
- Science Labs

**Classroom totals do not include 98 current classrooms below 600 square feet*

Source: OUSD Site & Building drawings, Site inspection, 2005 Facilities Master Plan, Satellite images, OUSD Facility Utilization Report (2/13/09)

Capacity at today's loading standard

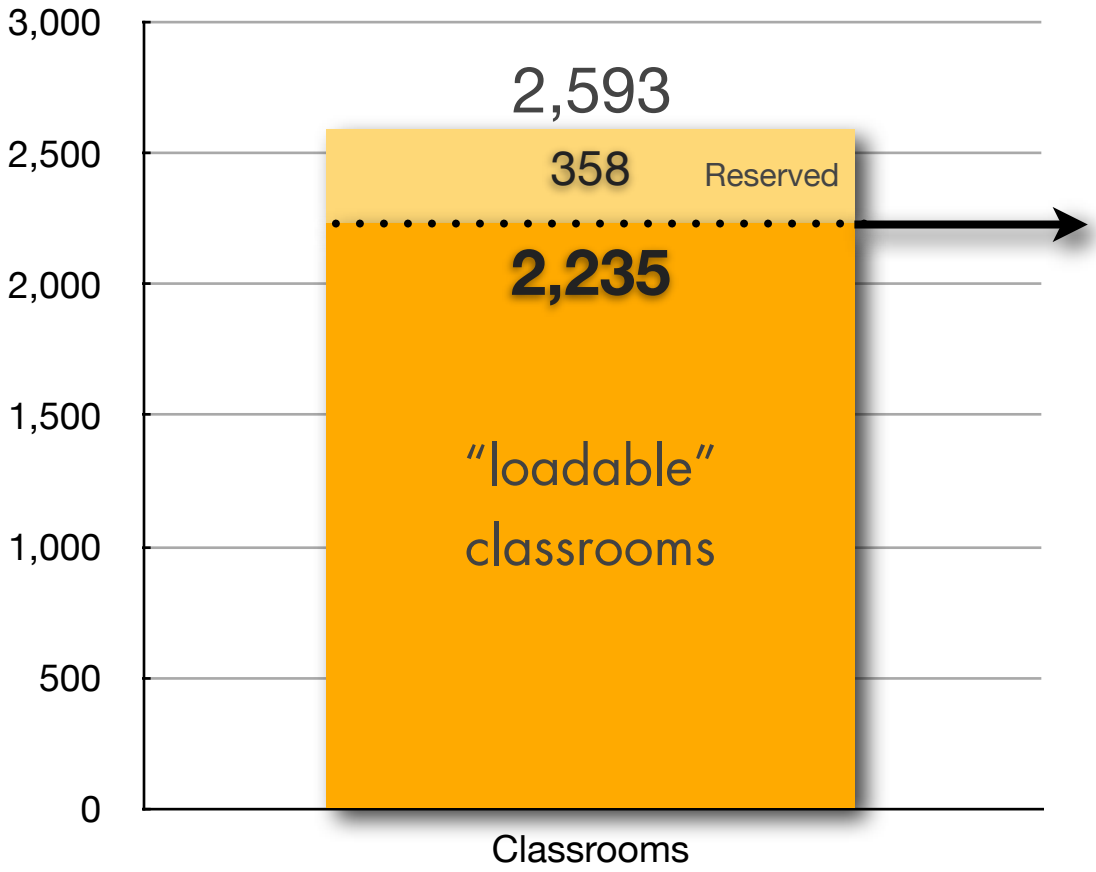

Capacity:
51,348 students

Enrollment:
38,523 OUSD
1,917 charter
(OUSD and Charter students on OUSD sites)

Addressing Overcapacity

Unit Scale approach

Distributed approach

Fewer, larger facilities operated efficiently

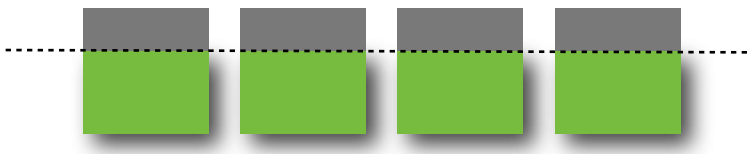

Shared operation of facilities

MKTHINK

DRAFT 11/10/09

High Efficiency School Choice Model

- Optimize utilization of highest capacity campuses
  - Only operate as many campuses as required to meet current enrollment
  - Protect unused campuses for future enrollment growth
    - Alternate users (short/medium term)
    - Income producers
  - Sell/jointly develop properties not needed for long-term student demand

Meeting Enrollment Demand

Current Capacity

9-12
Total Capacity
15,168

Current
9-12 Enrollment
8,739

4
Largest High School Campuses
accommodate current enrollment

6-8
Total Capacity
12,987

Current
6-8 Enrollment
7,637

9
Largest Middle School Campuses
accommodate current enrollment

K-5
Total Capacity
27,744

Current
K-5 Enrollment
20,324

35
Largest Elementary School Campuses
accommodate current enrollment

55,899

36,700

48 Campuses

MKTHINK

Meeting Enrollment Demand

Excess Capacity

MKTHINK

High Efficiency School Choice Model:
Advantages & Challenges

Advantages

- Potential for immediate income generation through redevelopment alternatives
- Savings from school closures
- Efficient operations and administration achieved with relative ease due to consolidation
- Reduced operating costs
- Create small schools within larger campus
- Provide opportunities for themed schools

Implementation Challenges

- Potential for disproportionate distribution of schools across the district
- Students may have to commute to a school not in the immediate vicinity of their homes
- Perception that large scale inappropriate to small school ethos
- Savings not realized immediately in short term

School as Center of Community Model

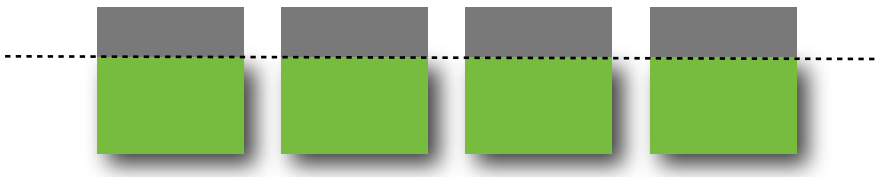

- Make <u>all</u> campuses economically sustainable
- Incorporate complementary and income producing uses into existing campuses
  - Operate all campuses needed for long term demand
  - Change administration and operational model to ensure long term sustainability
- Align with long-term district wide attendance model

School as Center of Community Model

Assess capacity relative to OUSD student population within attendance area

- OUSD Elementary School students
- OUSD Middle School students
- OUSD High School students

Example of OUSD school elementary school attendance boundary

MKTHINK

Short-term lease strategies

- Charters and incubating private schools
- Small professional firms seeking moderately priced leased space
- Community clinics and local service organizations
- OUSD central administration and/or other city leases

MKTHINK

School as Center of Community Model
Advantages and Challenges

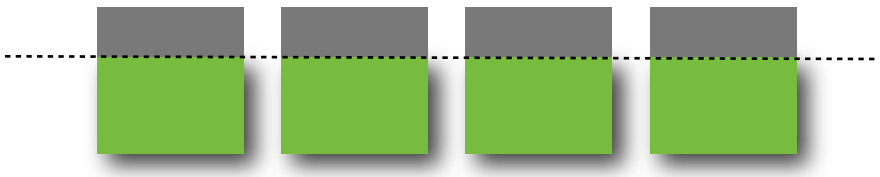

Advantages

- Schools become vital centers for community
- Potential for immediate income generation through alternative public use
- Enrollment distribution becomes more predictable as desire to attend neighborhood schools increases

Implementation Challenges

- Balancing school choice and neighborhood enrollment
- Shared use policies with non-school occupants
- Operational changes required to achieve economic sustainability

Facility and Real Property Asset Management Study

OUSD School Board Presentation

DRAFT 11.18.09

MKTHINK

Contents

1. Project Objectives
2. Asset Management Framework
3. Asset Inventory
4. Our Customers: the Students
5. Asset Alignment Strategies
6. Next Steps
7. Appendix

Project Objectives

1. **Develop and assess inventory of all OUSD space used to provide education and related support services for students and their families**

2. Develop utilization and occupancy targets that better support OUSD mission, goals, school operations and associated programs

3. Recommend specific strategies to 'right size' the district, including improving utilization, and optimizing use and allocation of assets

Summary of Findings

1. The district has a current surplus of approximately 900 classrooms

2. The district has more classrooms than required to meet 1999 peak enrollment of 55,000

3. There are two approaches for addressing over-capacity:
   - Maximize efficiencies at large-scale facilities
   - Use facility space at all sites to ensure economic sustainability

1. Asset Management Framework

Asset Management Framework
What do we have?

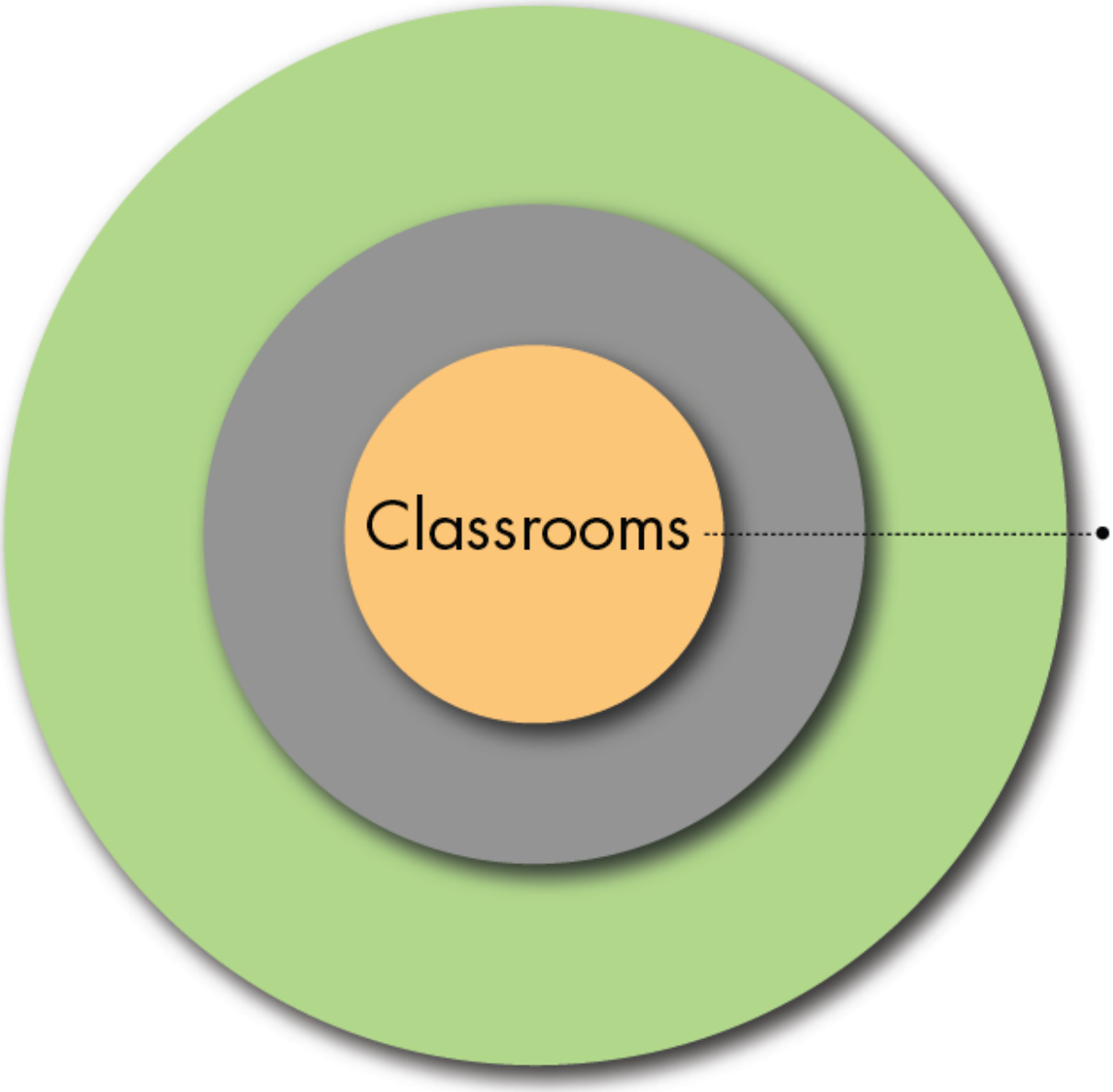

- Basic unit of service delivery

Asset Management Framework
What do we have?

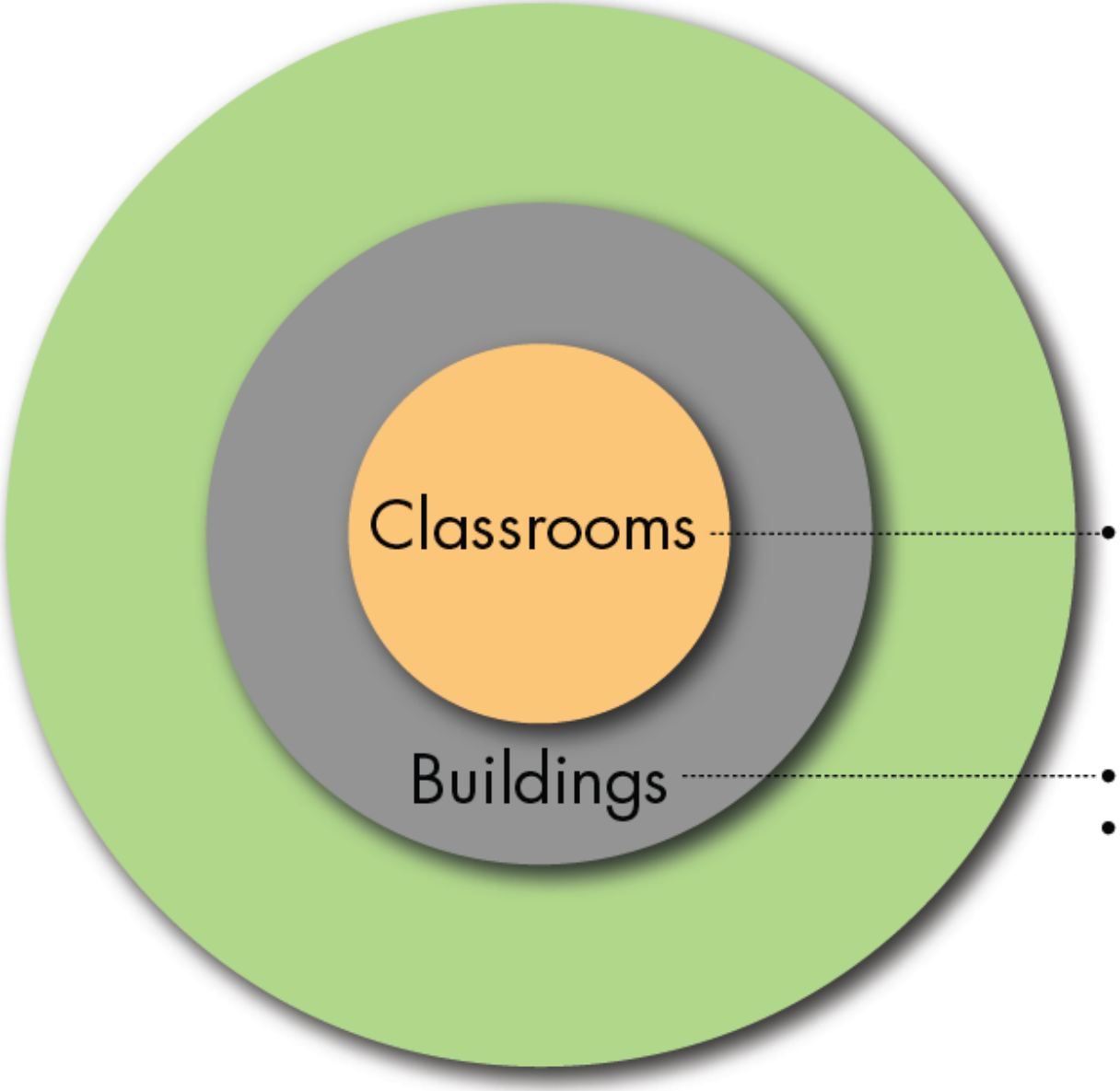

- Basic unit of service delivery
- Required support infrastructure
- Value added 'climate'

Asset Management Framework
What do we have?

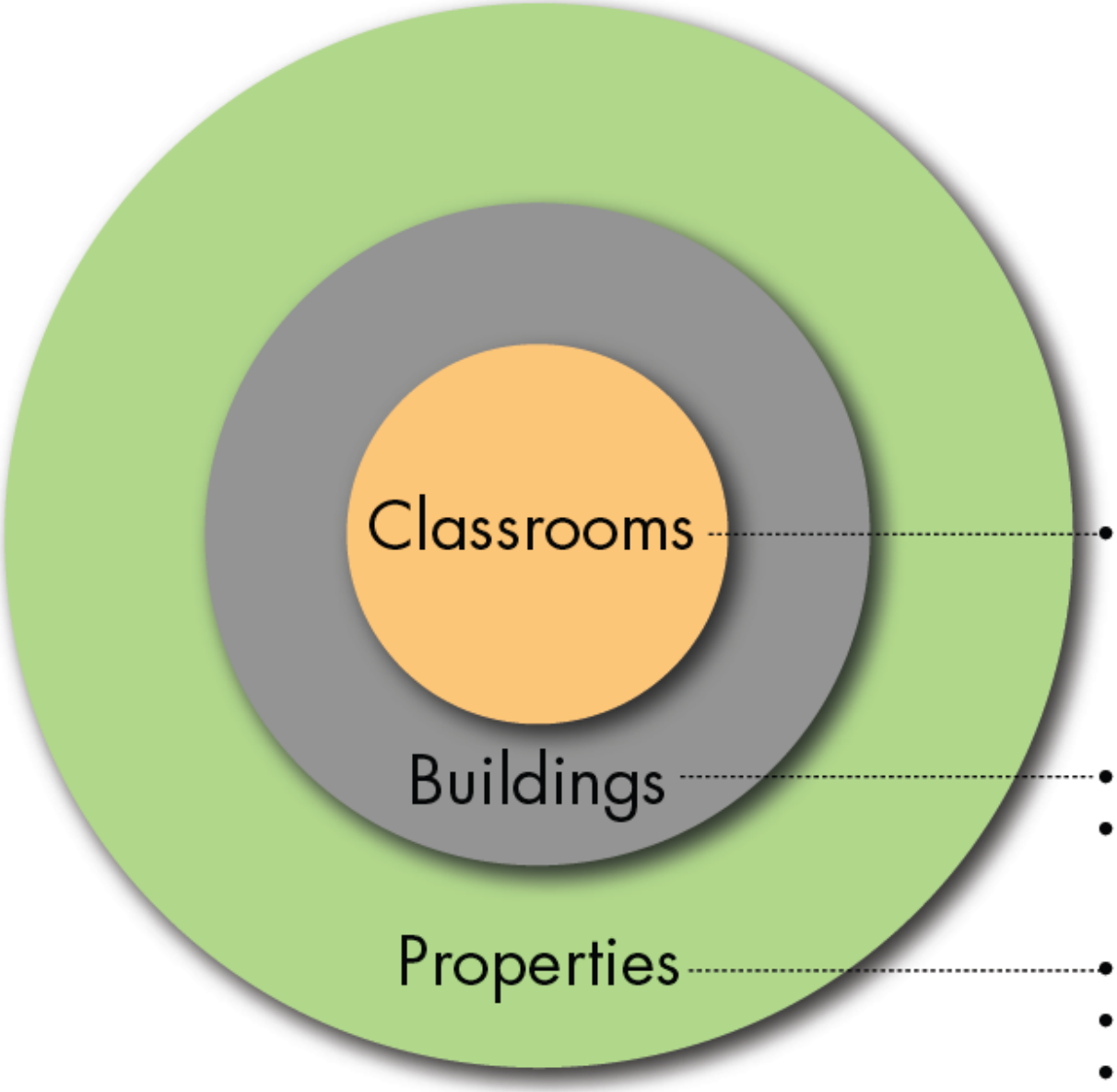

- Classrooms
  - Basic unit of service delivery
- Buildings
  - Required support infrastructure
  - Value added 'climate'
- Properties
  - Required support infrastructure
  - Value added 'climate'
  - Driver of alternate use value

Asset Management Framework
How do we create value?

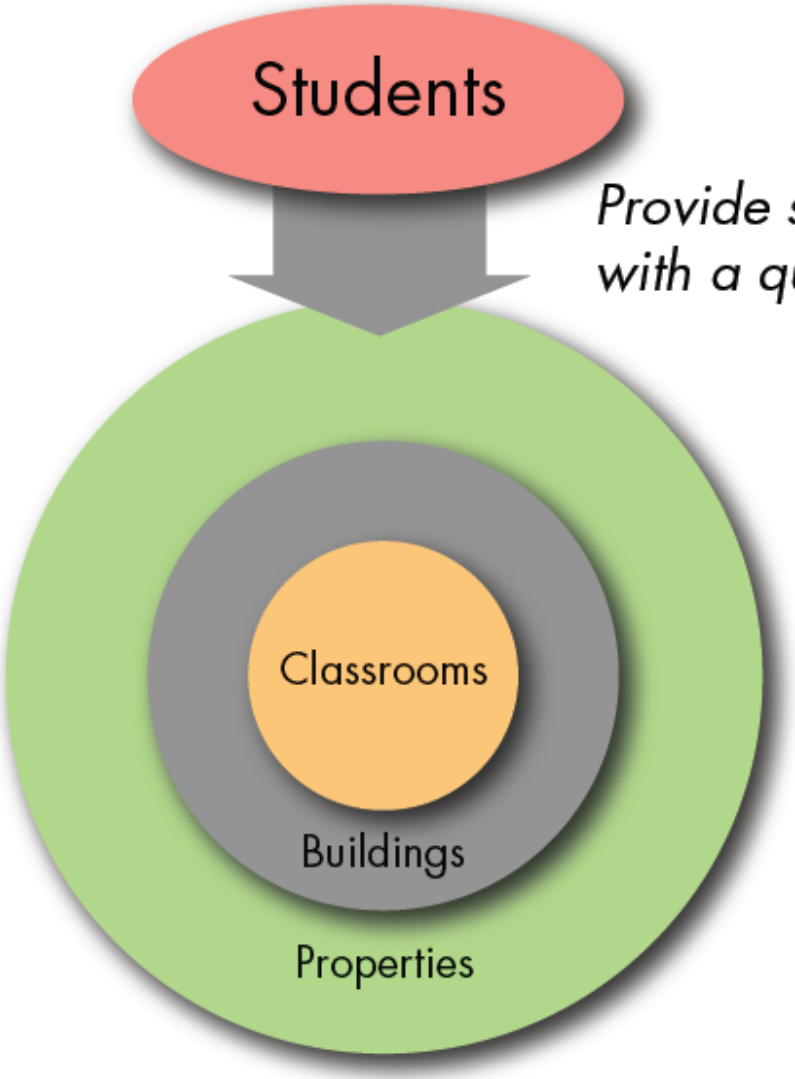

What quantity/quality of physical assets is needed to meet customer demand today and tomorrow?

Asset Management Framework
What does it cost to create value?

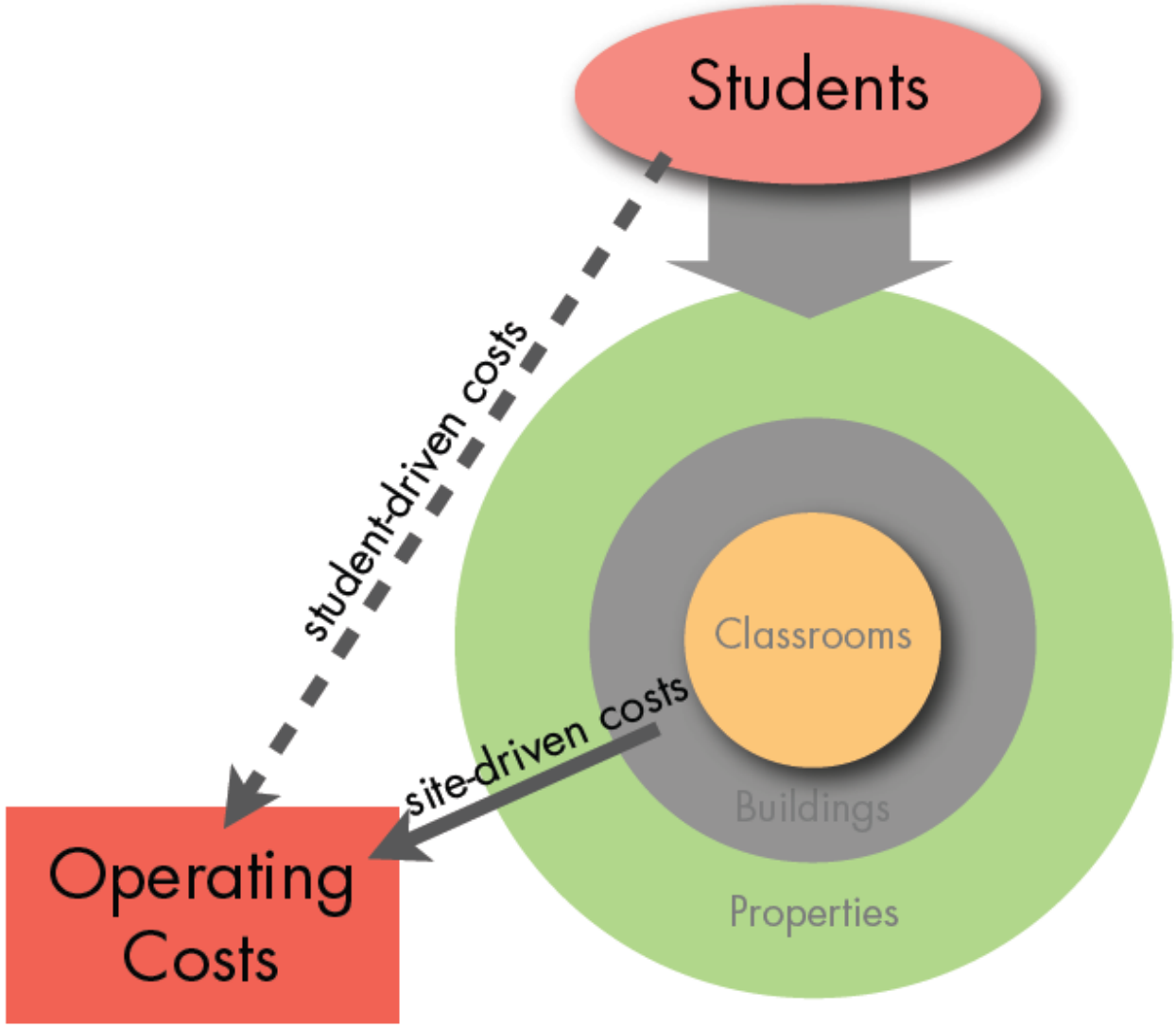

Understand the drivers of cost in order to identify opportunities for savings

Asset Management Framework
Can our assets generate additional/alternative value?

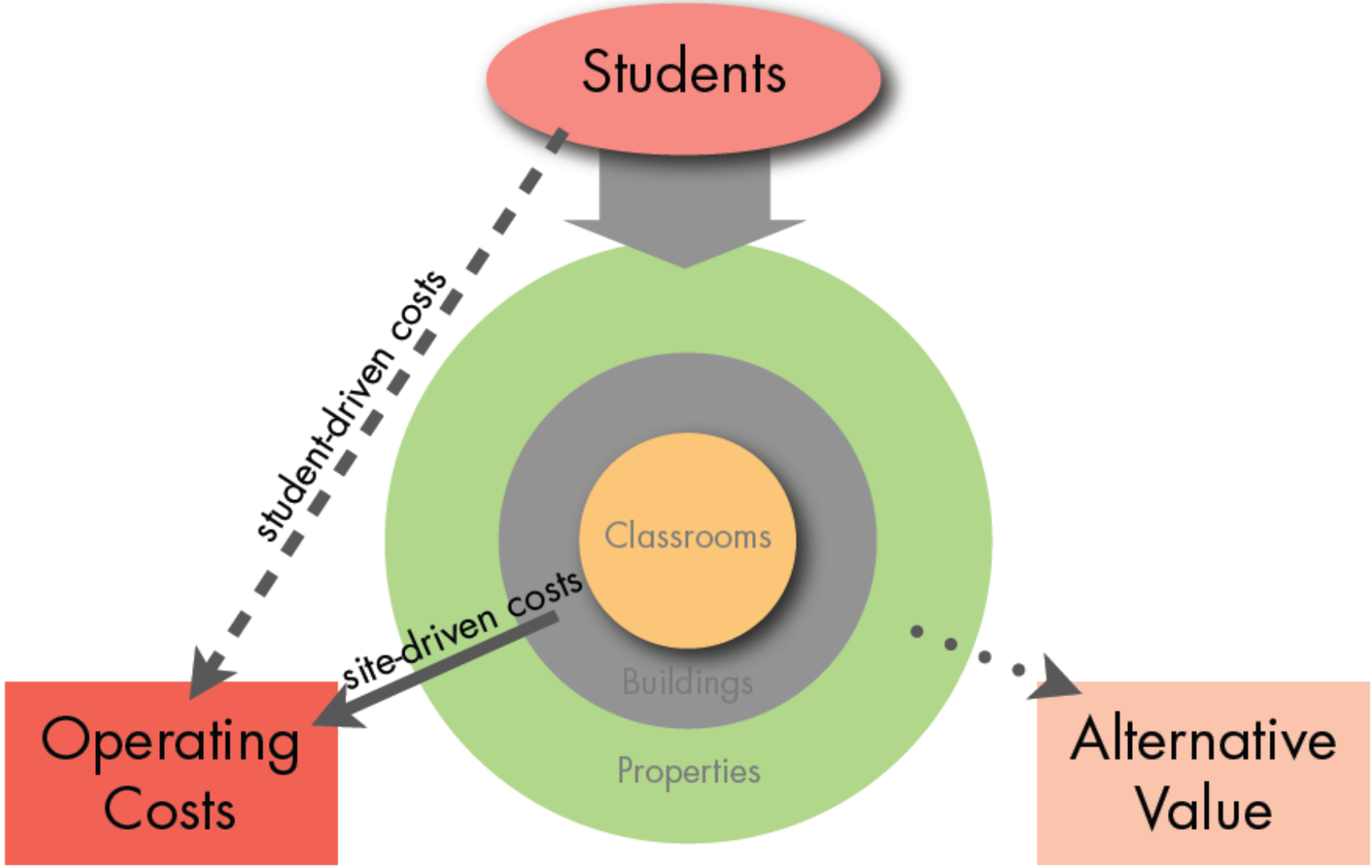

What other means are there to create additional value?

2. Asset Inventory

Classrooms: the Physical Unit of Education Delivery

- **Primary student learning space**
  - Highest area of impact for teaching and learning
  - Quality of space sets student expectations

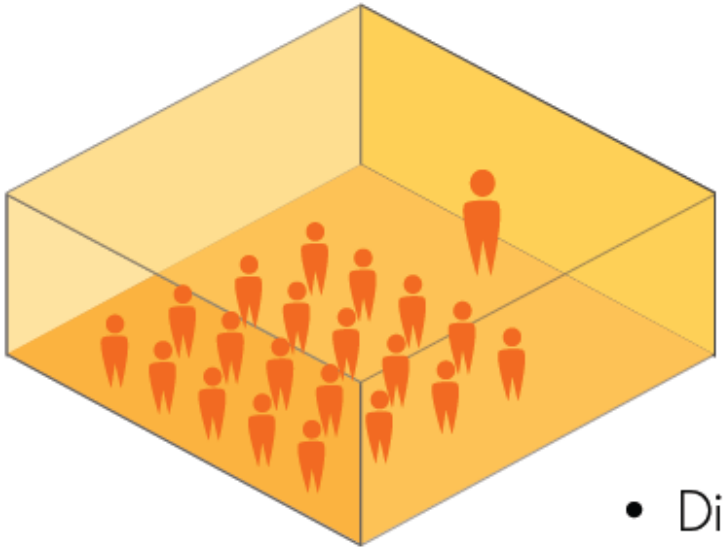

- Limiting factor for student enrollment
- Direct relationship to teacher staffing levels

2,592 Classrooms

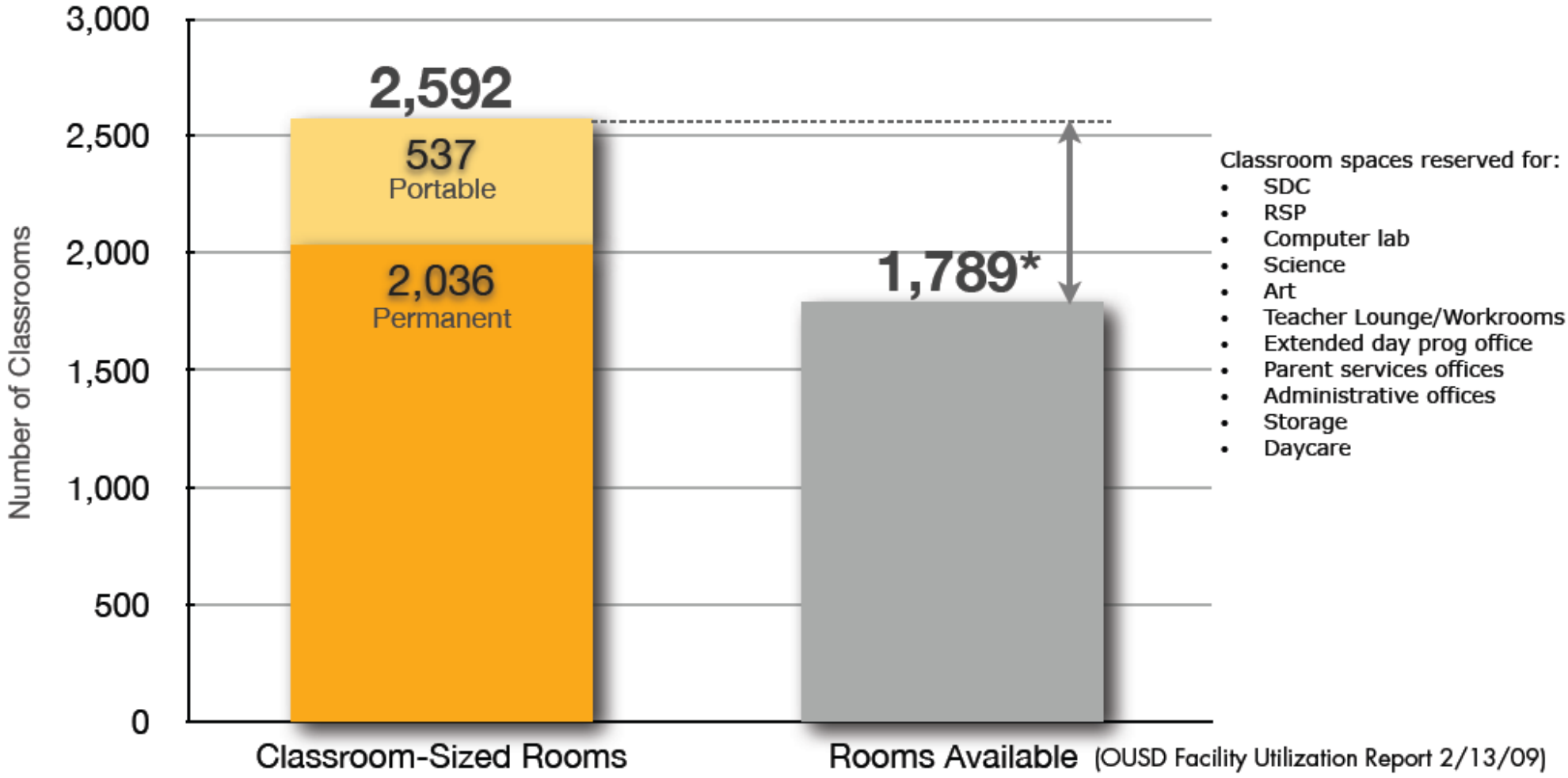

(OUSD Facility Utilization Report 2/13/09)

**Classroom totals do not include 98 current classrooms below 600 square feet*

Source: OUSD Site & Building drawings, Site inspection, 2005 Facilities Master Plan, Satellite images, OUSD Facility Utilization Report (2/13/09)

Classrooms Size Categories

Size	Square footage range	Students accommodated
Small	600–720	20–27 @ 30 s.f./student 24–32 @ 25 s.f./student • permission required to build a general classroom this size
Medium	721–900	27–32 @ 30 s.f./ • permission required to build a general classroom this size
Target	901–1000	32 @ 30 s.f./student • state guideline for classrooms in new schools is 960 sf
Large/ Specialty	1001–1200	Specialty use/equipment-dependent
Oversized / Specialty	1200+	• Oversized for classroom use, opportunities to rightsize and recapture space • State standard for K is 1350, for labs is 1300+

Source: Title Five, California Code of Regulations for School Facilities Construction

The majority of classrooms are appropriately sized for current class sizes

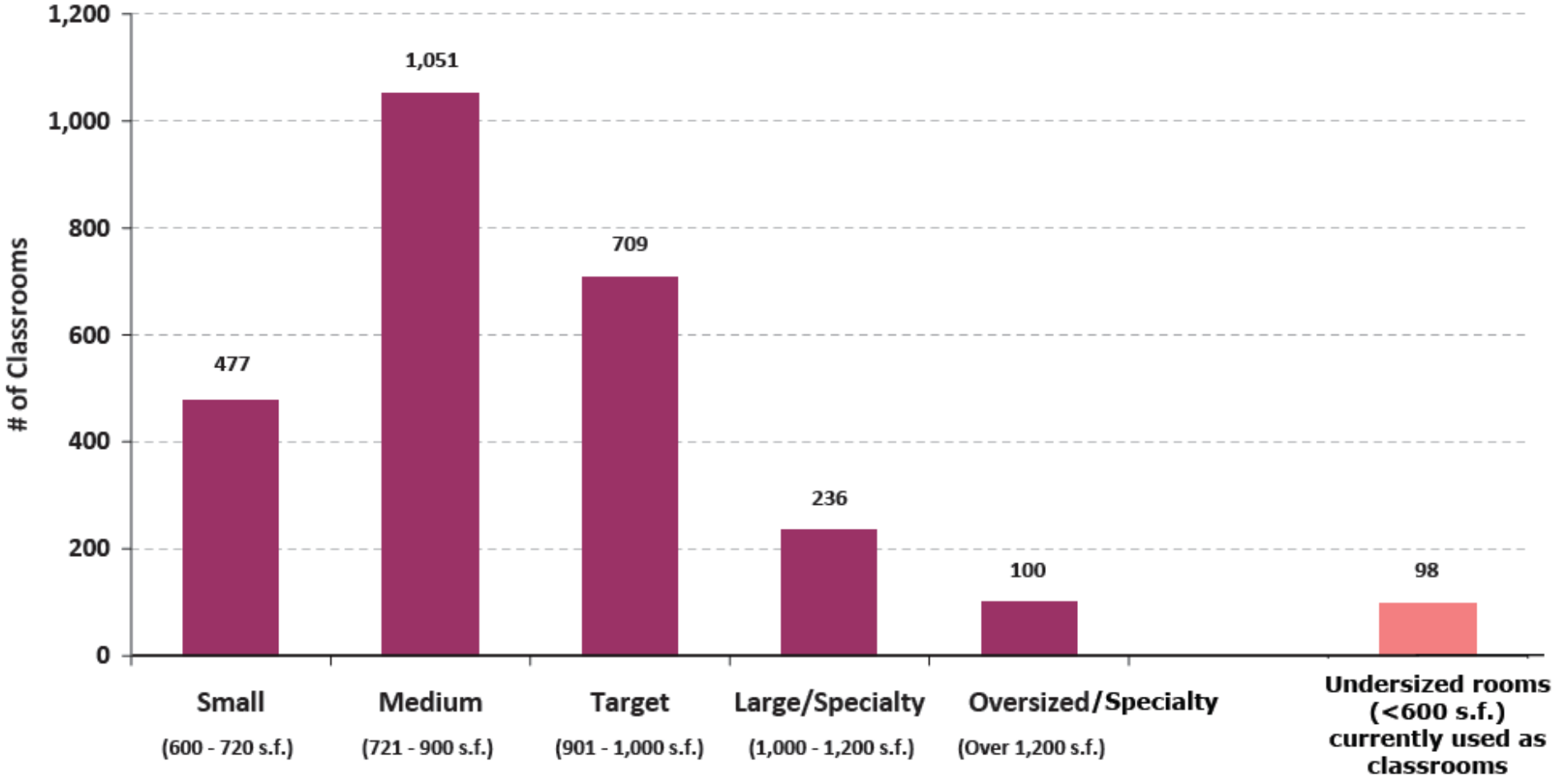

Source: OUSD Site & Building drawings, Site inspection, 2005 Facilities Master Plan, Satellite images, OUSD Facility Utilization Report (2/13/09)

Classroom distribution across districts

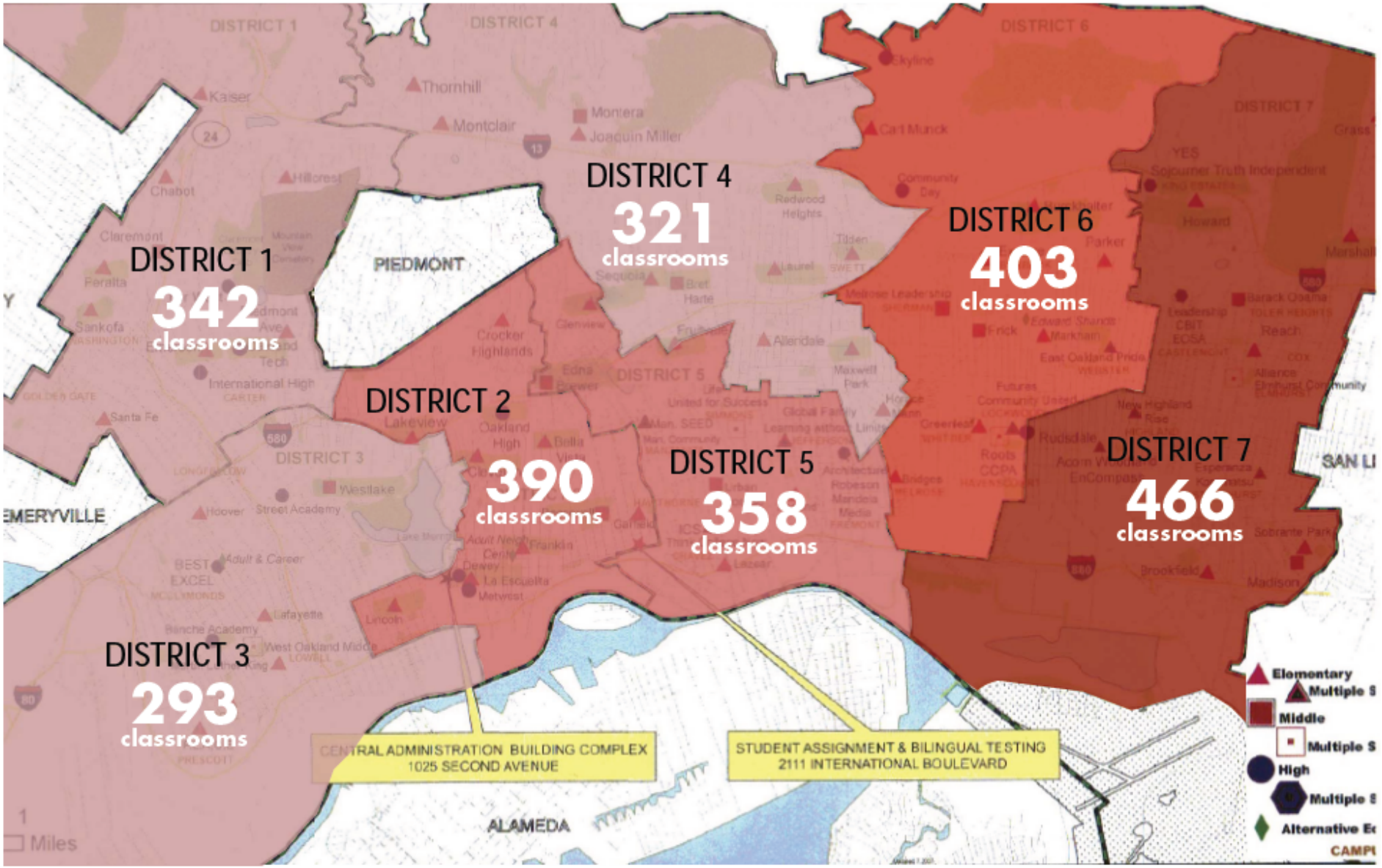

Source: OUSD Site & Building drawings, Site inspection. 2005 Facilities Master Plan. Satellite images

Enrollment potential of current classroom inventory

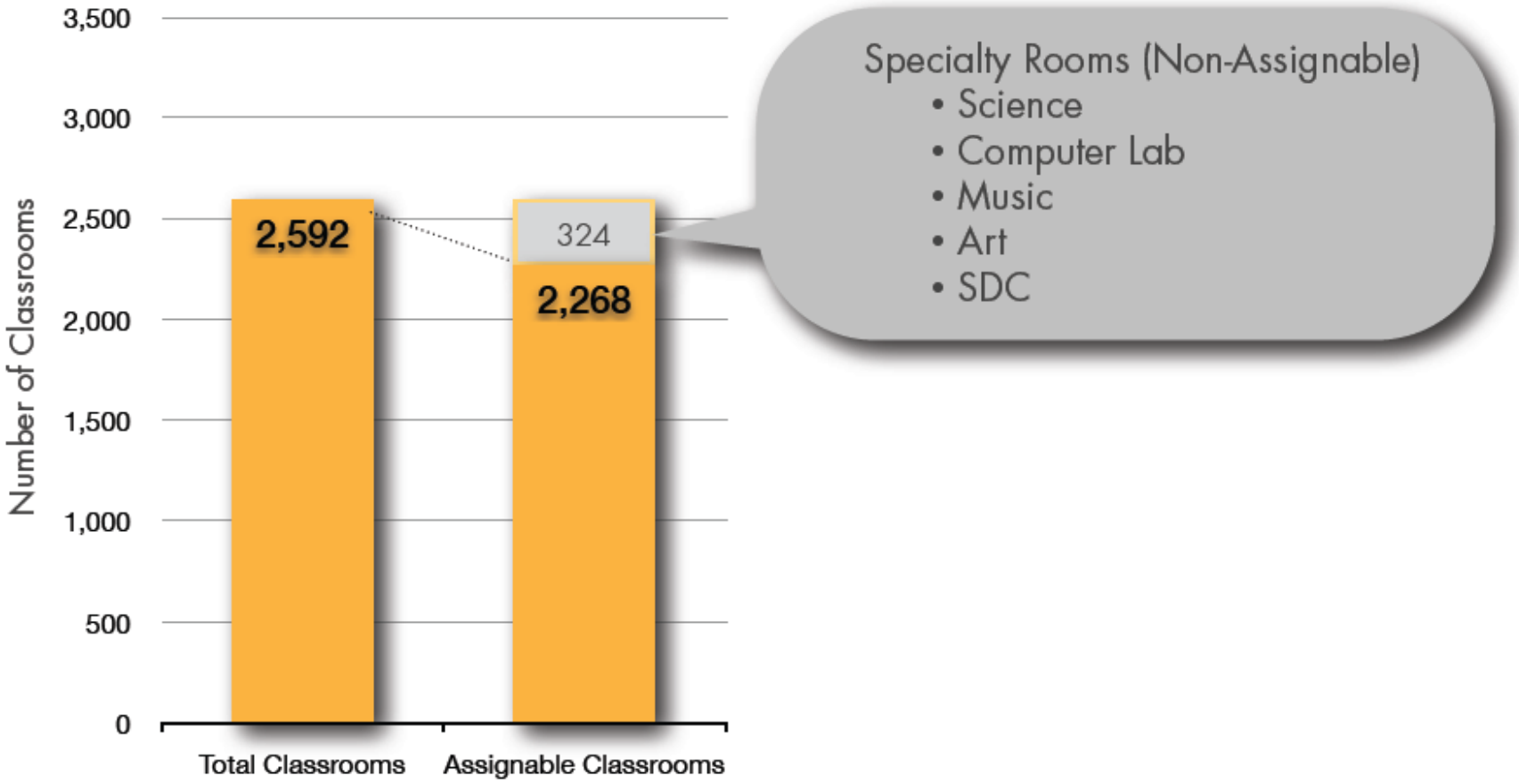

Source: OUSD Site & Building drawings, Site inspection, 2005 Facilities Master Plan, Satellite images, OUSD Facility Utilization Report (2/13/09)

Enrollment potential of current classroom inventory

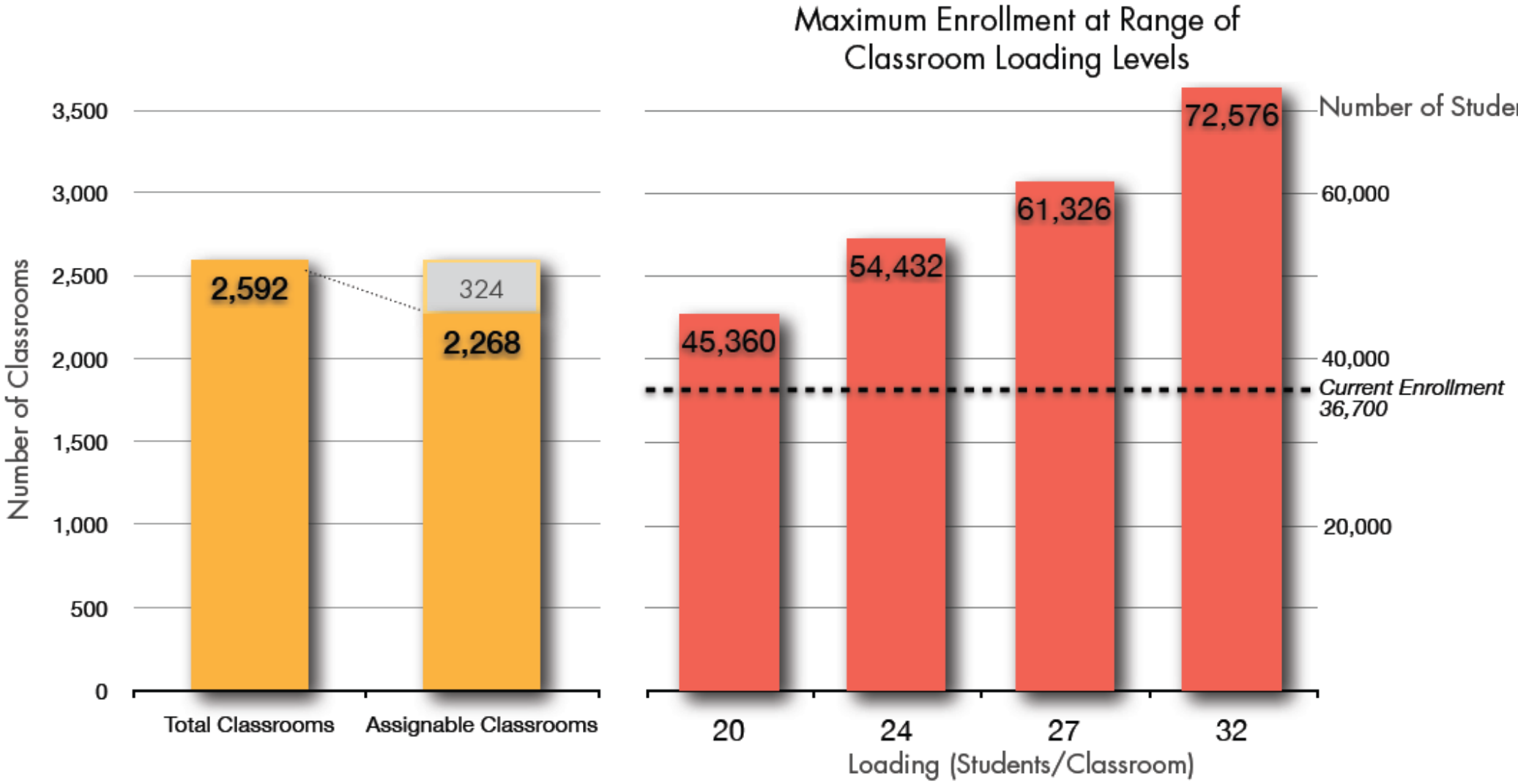

Source: OUSD Site & Building drawings, Site inspection, 2005 Facilities Master Plan, Satellite images, OUSD Facility Utilization Report (2/13/09)

Buildings: Classroom Support Infrastructure

- Provide required infrastructure
- Value-added offerings (school 'climate')
- Primary driver of operating expenses

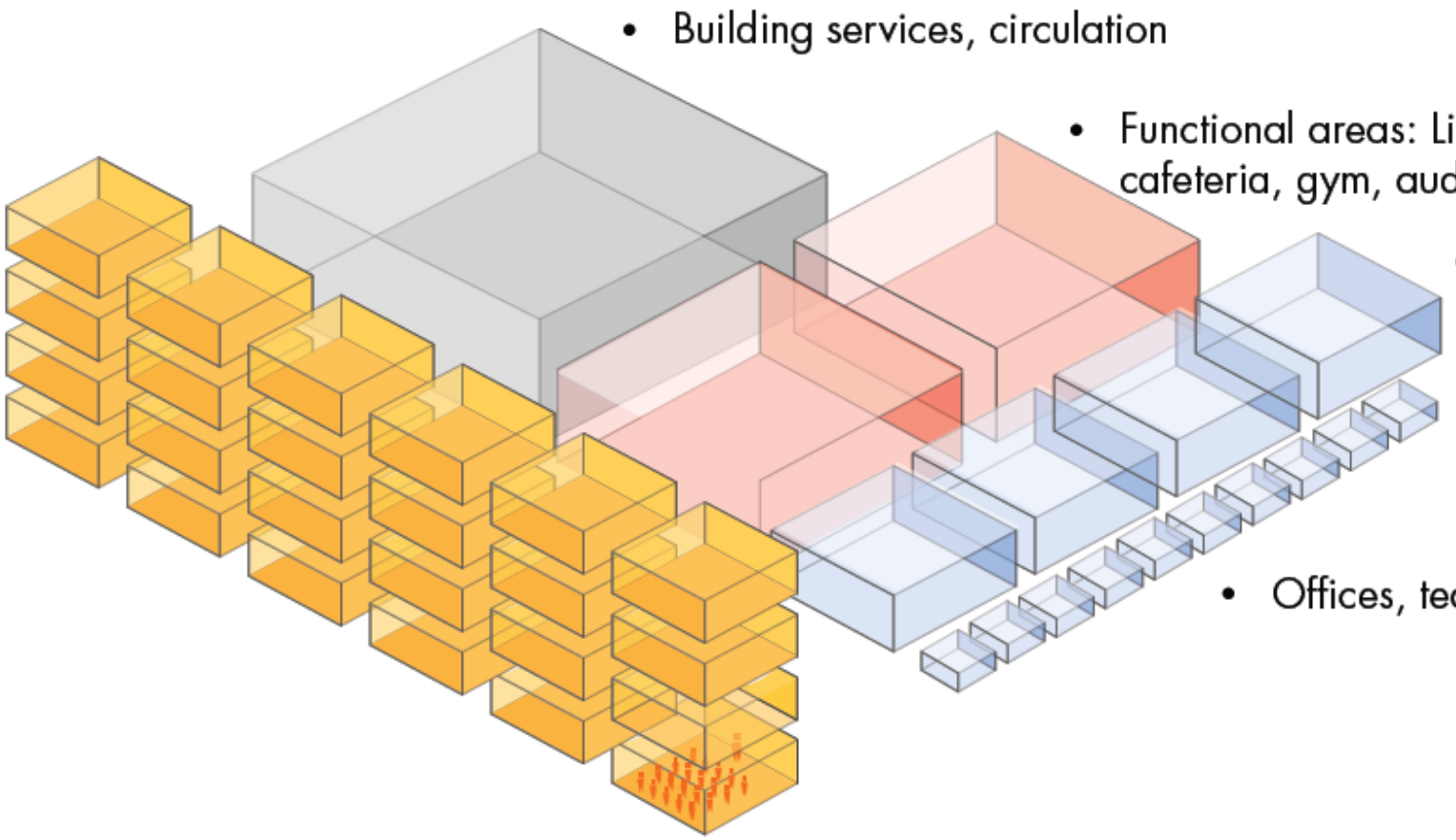

5,807,205 Square Feet

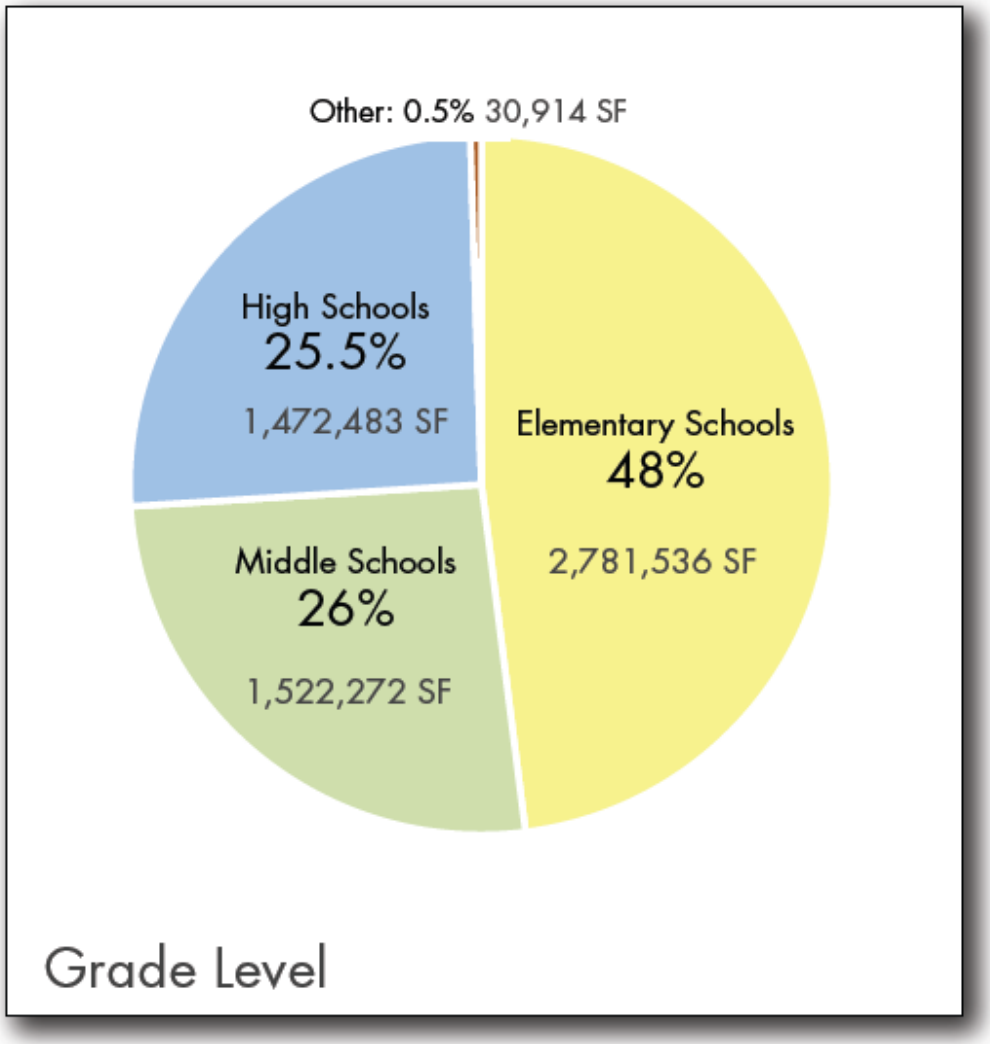

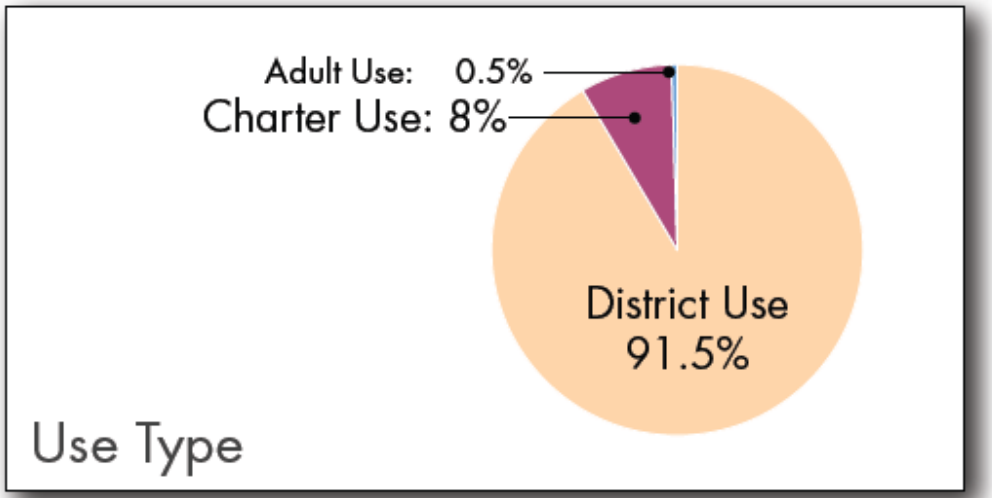

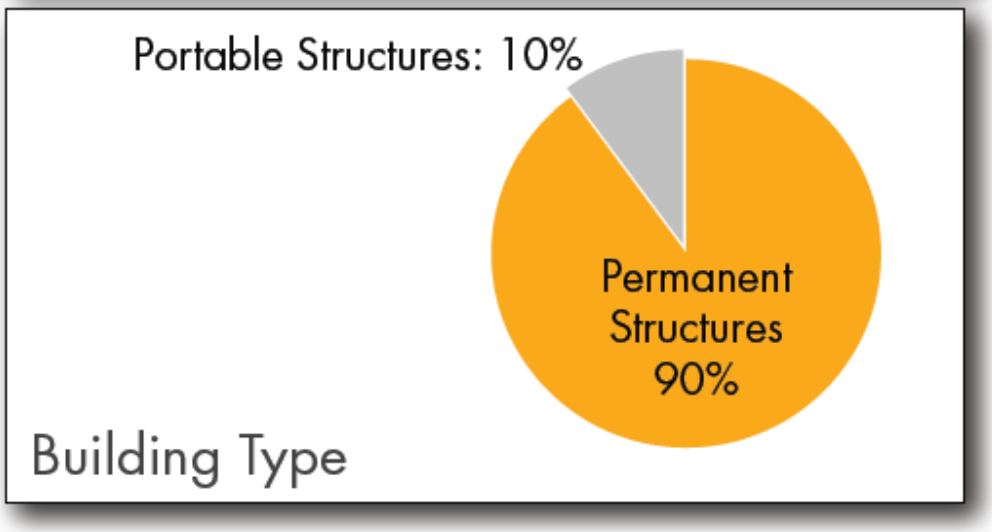

Source: OUSD Site & Building drawings, Site inspection, 2005 Facilities Master Plan, Satellite images, OUSD Facility Utilization Report (2/13/09)

Building square footage distribution across districts

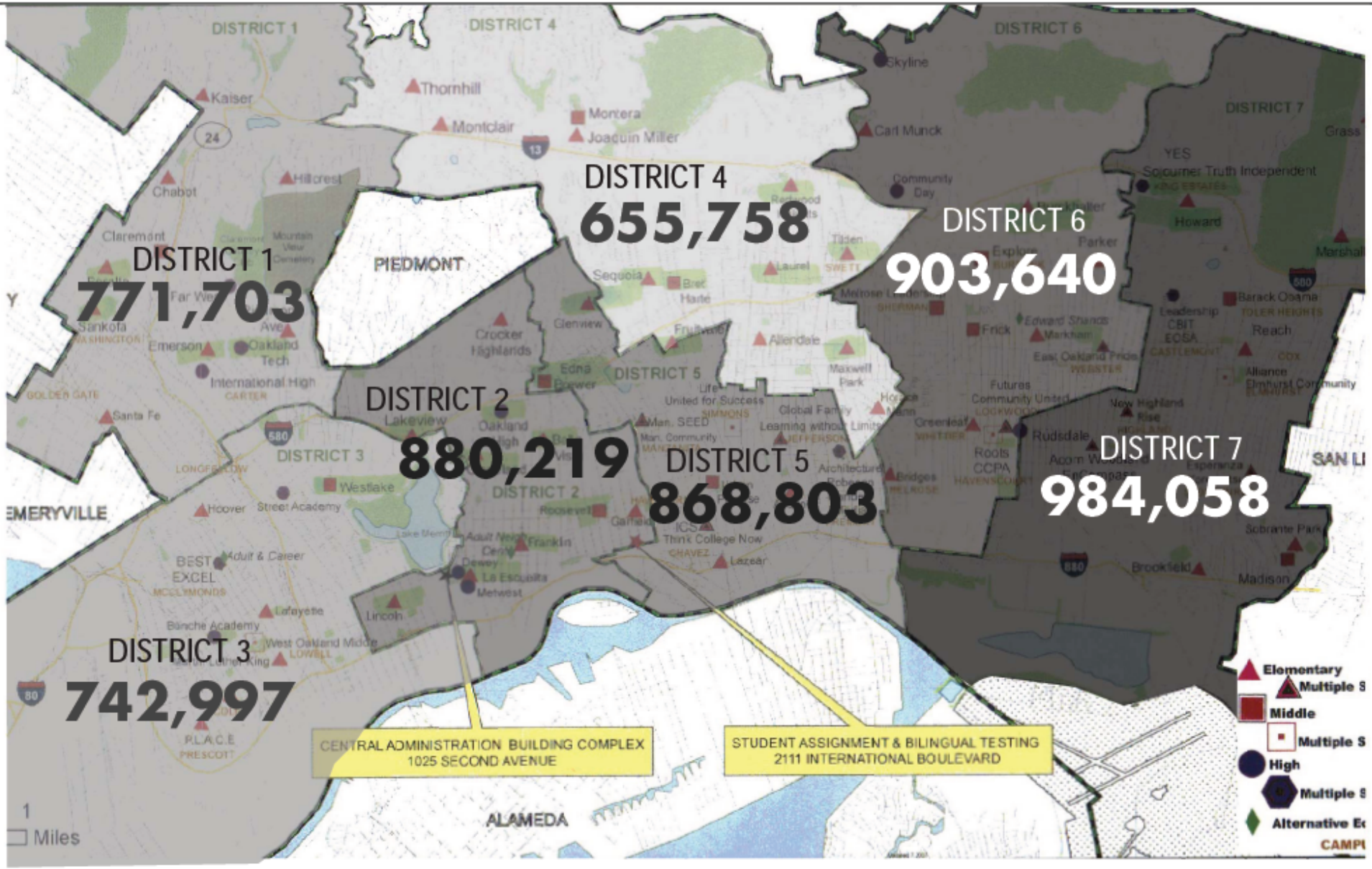

Source: OUSD Site & Building drawings, Site inspection, 200[illegible] Facilities Master Plan, Satellite images

Properties: Expansion and opportunities for alternate use

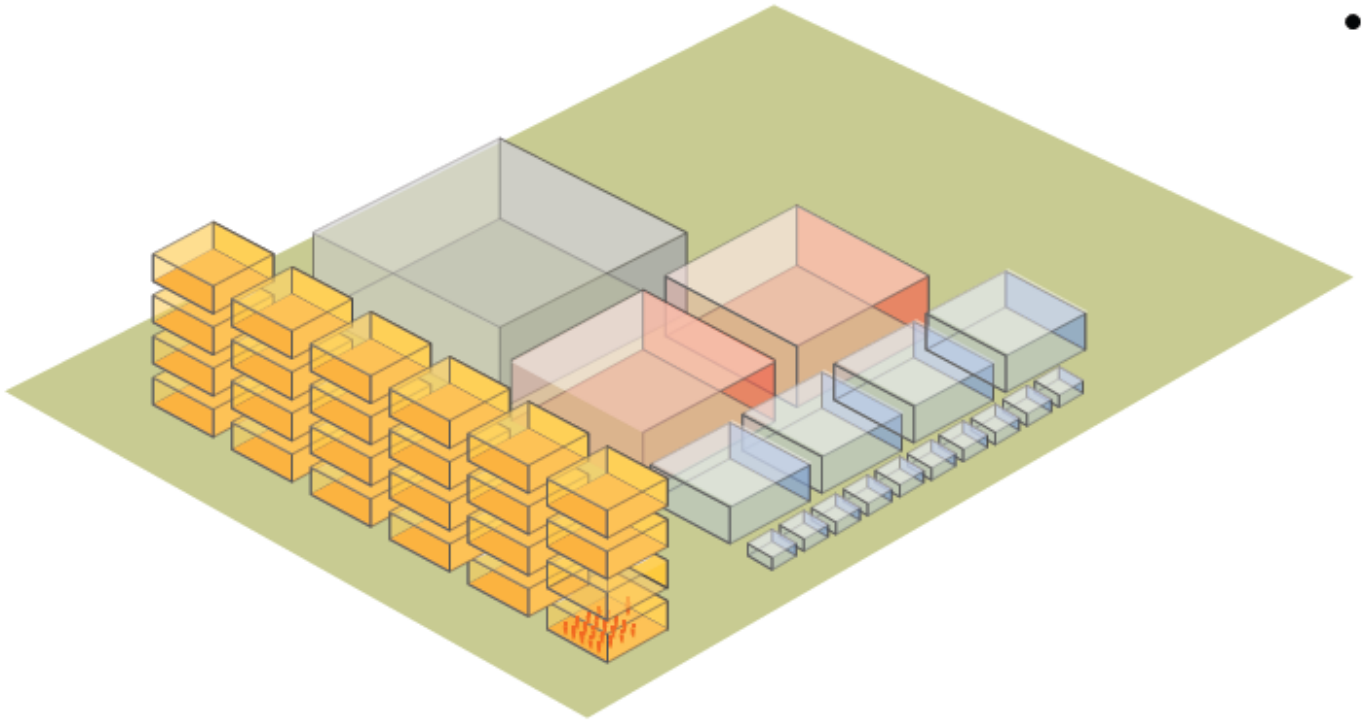

- Required support infrastructure
- Primary driver of alternate-use economic value (market value)
- Value-added opportunities
  - Support expansion and growth
  - Curricular opportunities
  - Athletics
  - Community use

487 Acres

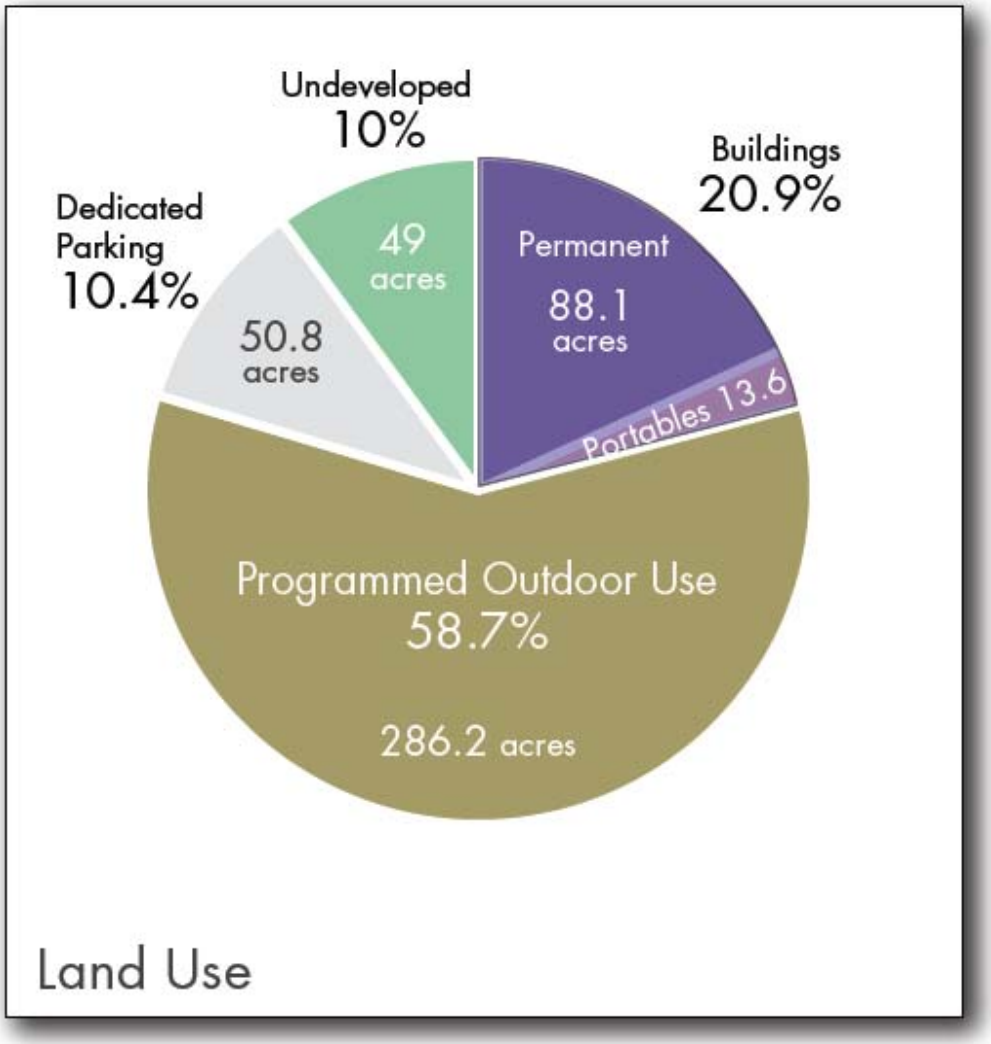

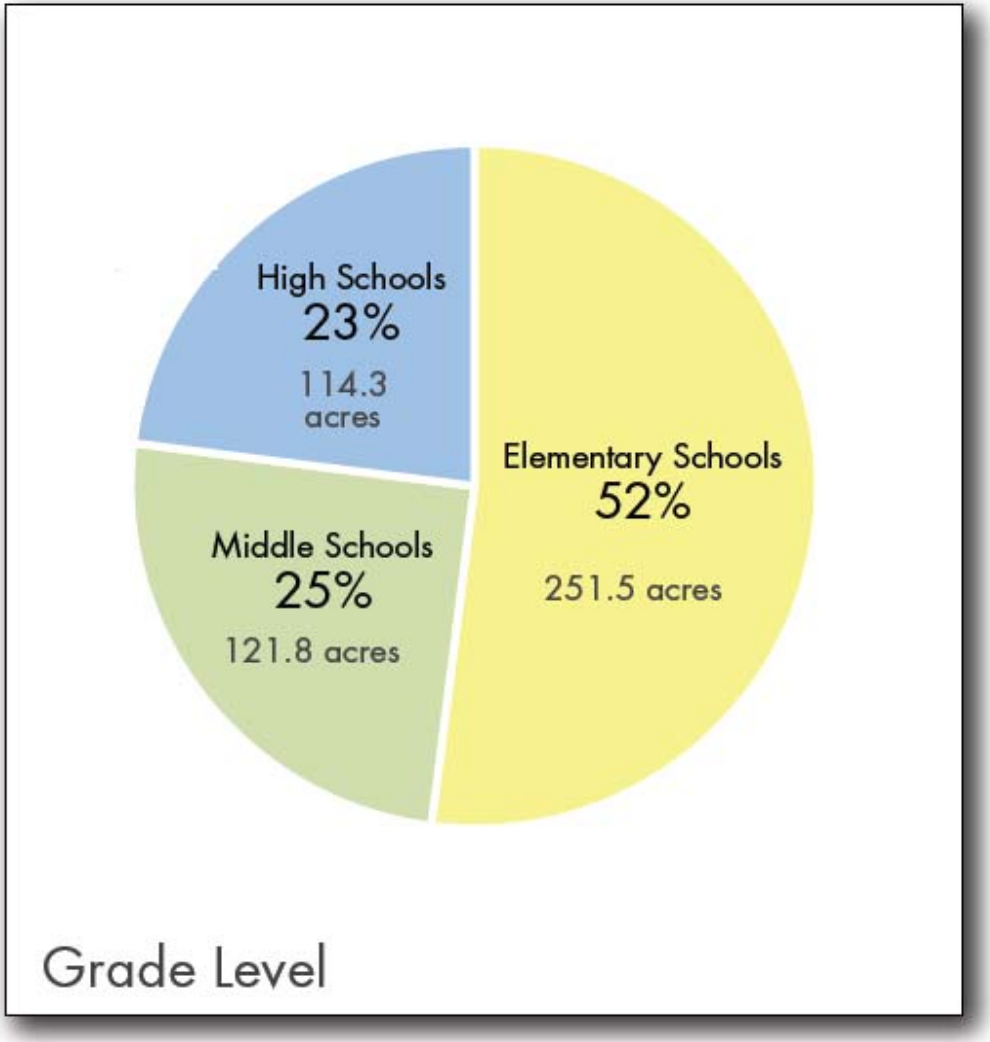

Source: OUSD Site & Building drawings, Site inspection, 2005 Facilities Master Plan, Satellite images

The 11 largest campuses account for 1/3 of the district's site acreage

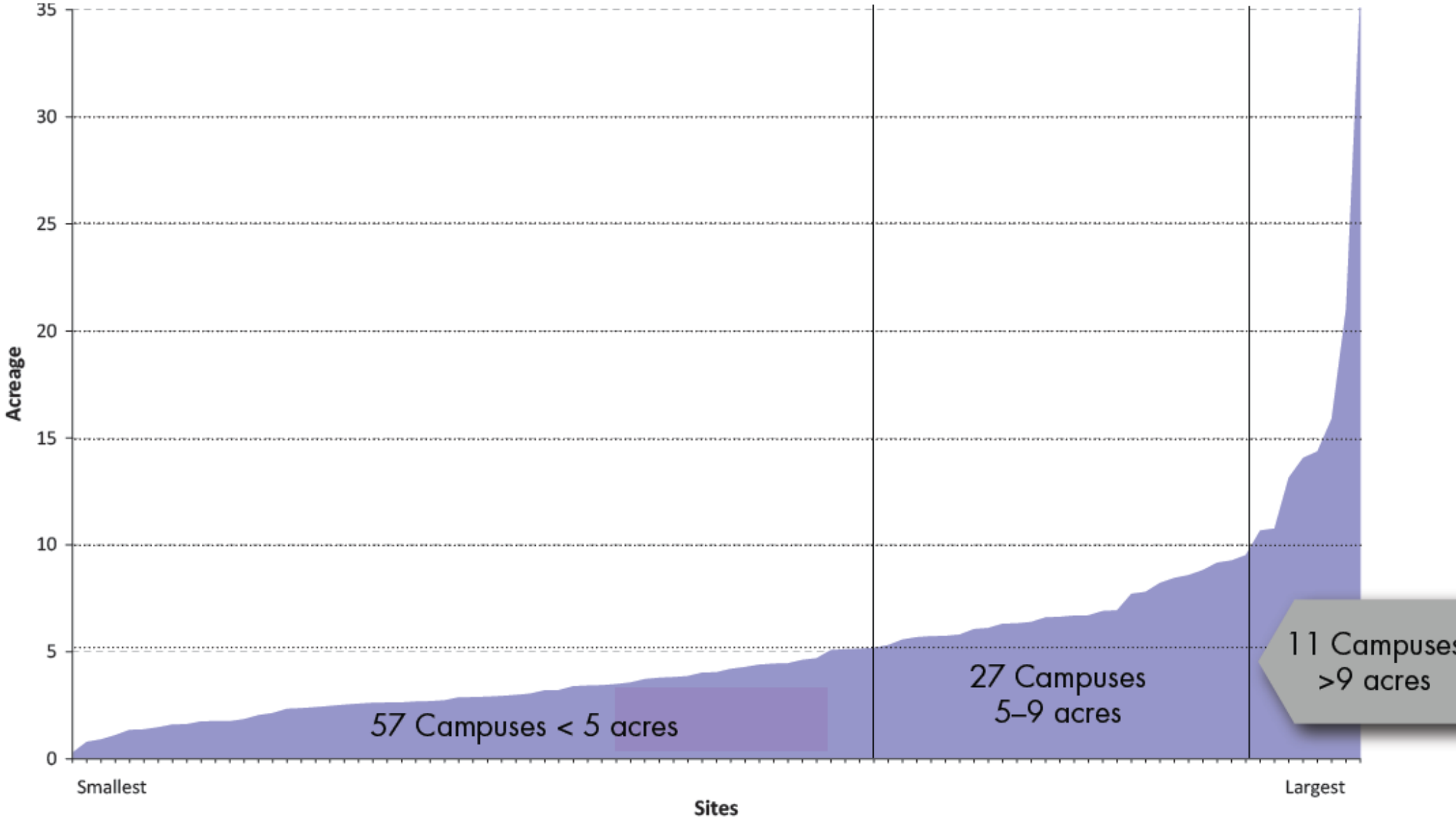

Source: OUSD Site & Building drawings, Site inspection, 2005 Facilities Master Plan, Satellite images

Campus acreage distribution across districts

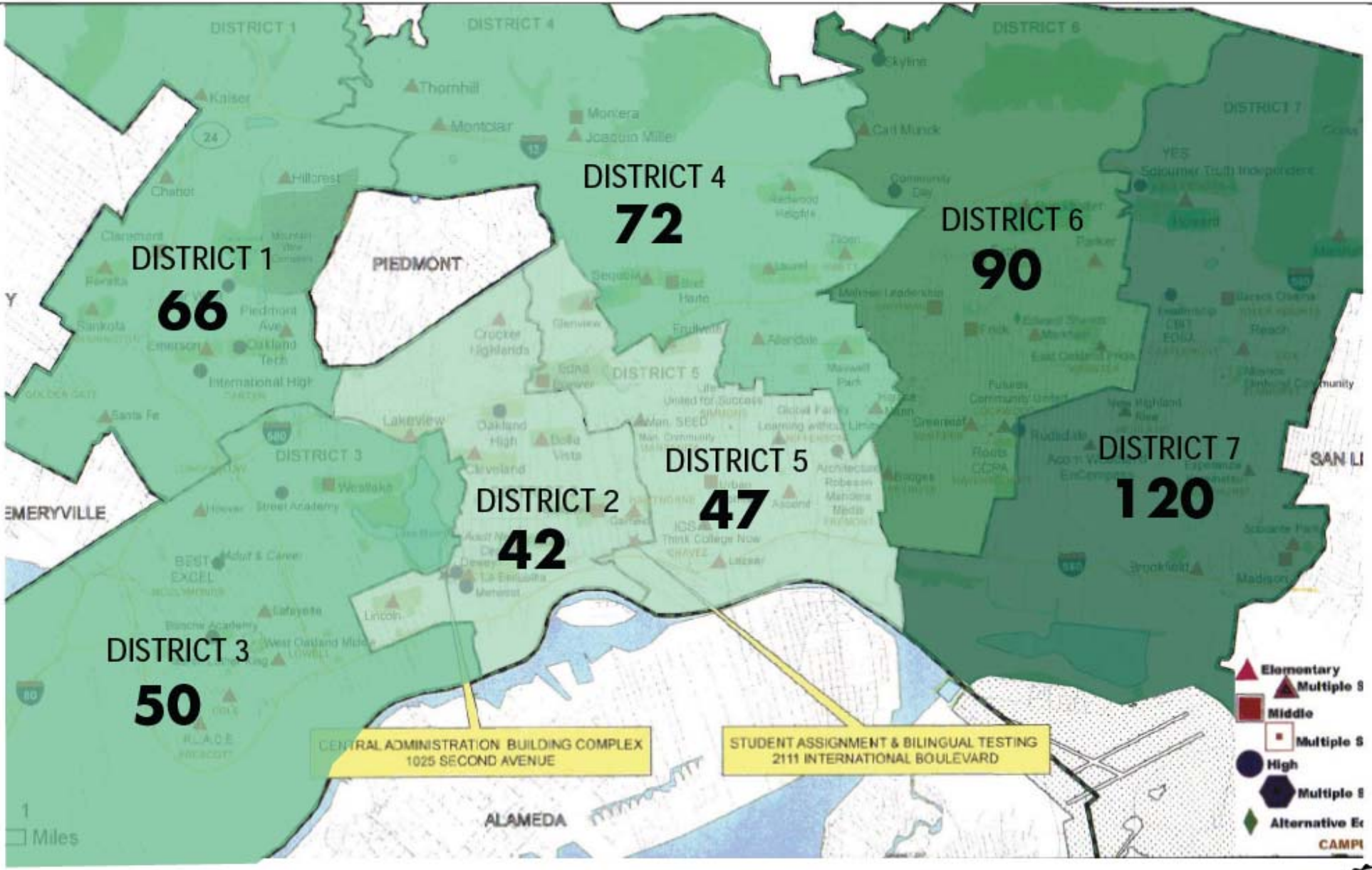

Source: OUSD Site & Building drawings, Site inspection, 2005 Facilities Master Plan, Satellite images

3. OUSD Customers: Students

Asset Management Framework
How do we create value?

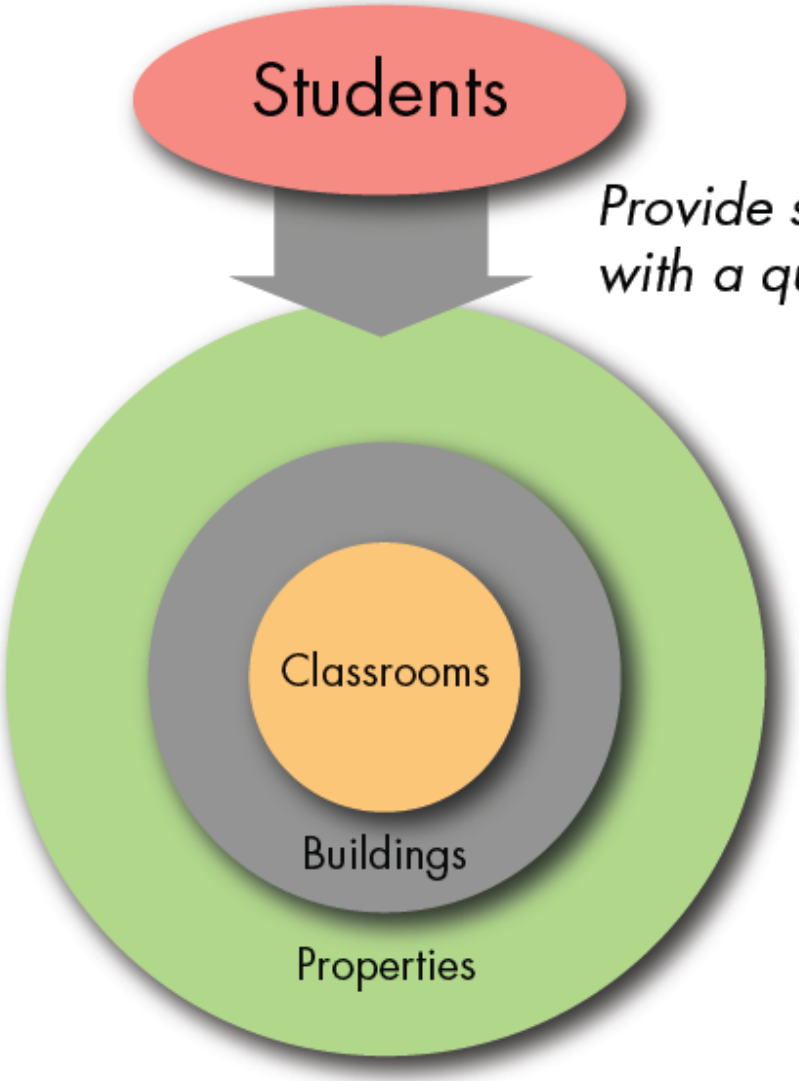

Provide students (our customers) with a quality education

What quantity/quality of physical assets is needed to meet customer demand today and tomorrow?

56% of Oakland's student-aged population attends OUSD schools

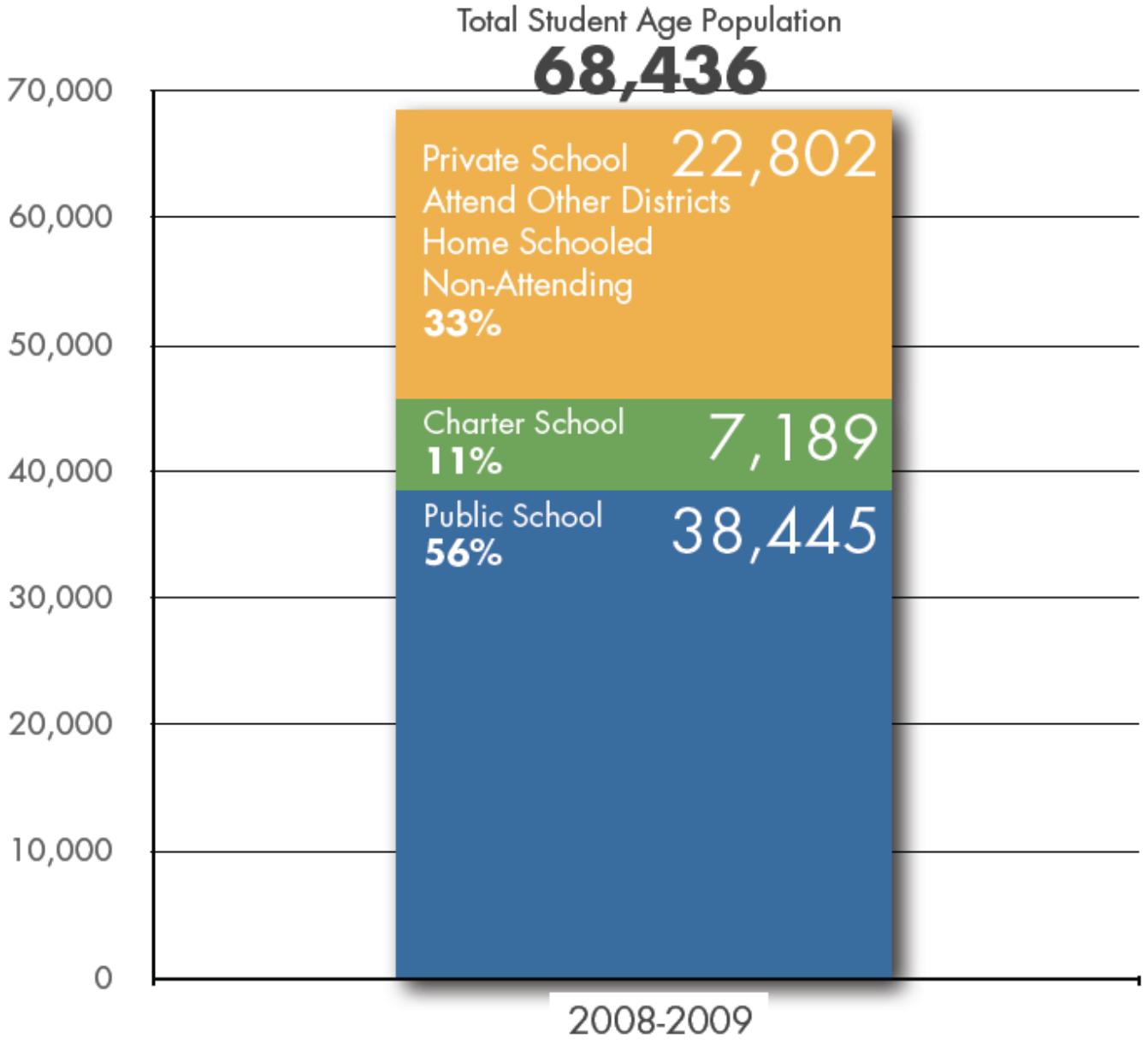

Source: greatschools.net, MKThink Research, CA Department of Finance

MKTHINK

OUSD Historic Enrollment Figures, 1992 - 2009

- Enrolled students peaked at 55,000 in 1999-2000
- Approximately half of the public school enrollment decline has been absorbed by charter schools
- Non-public school enrollment has nearly doubled since 2000

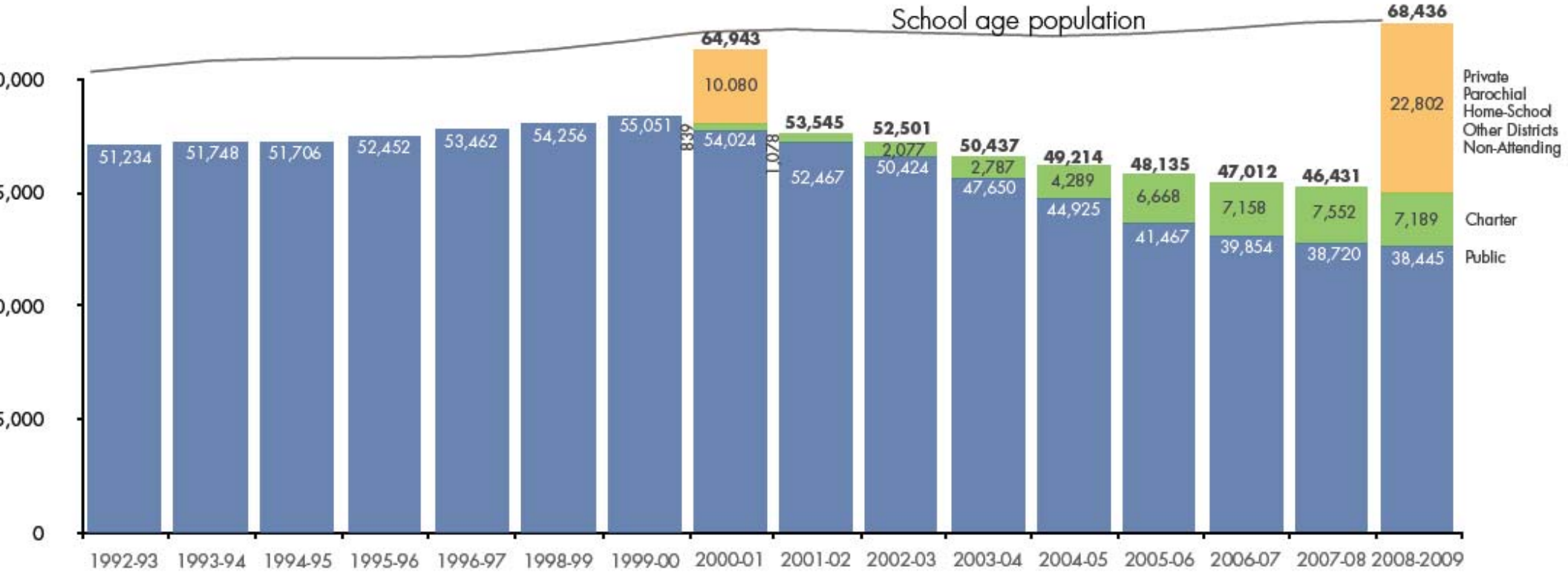

Source: www.greatschools.net, www.ed-data.k12.ca.us, CA Department of Education, National Center for Education Statistics (1990, 2000 U.S. Census Data), MKThink Research

MKTHINK

DRAFT 11/18/09

Student capture rate ranges from 29% - 69% by district

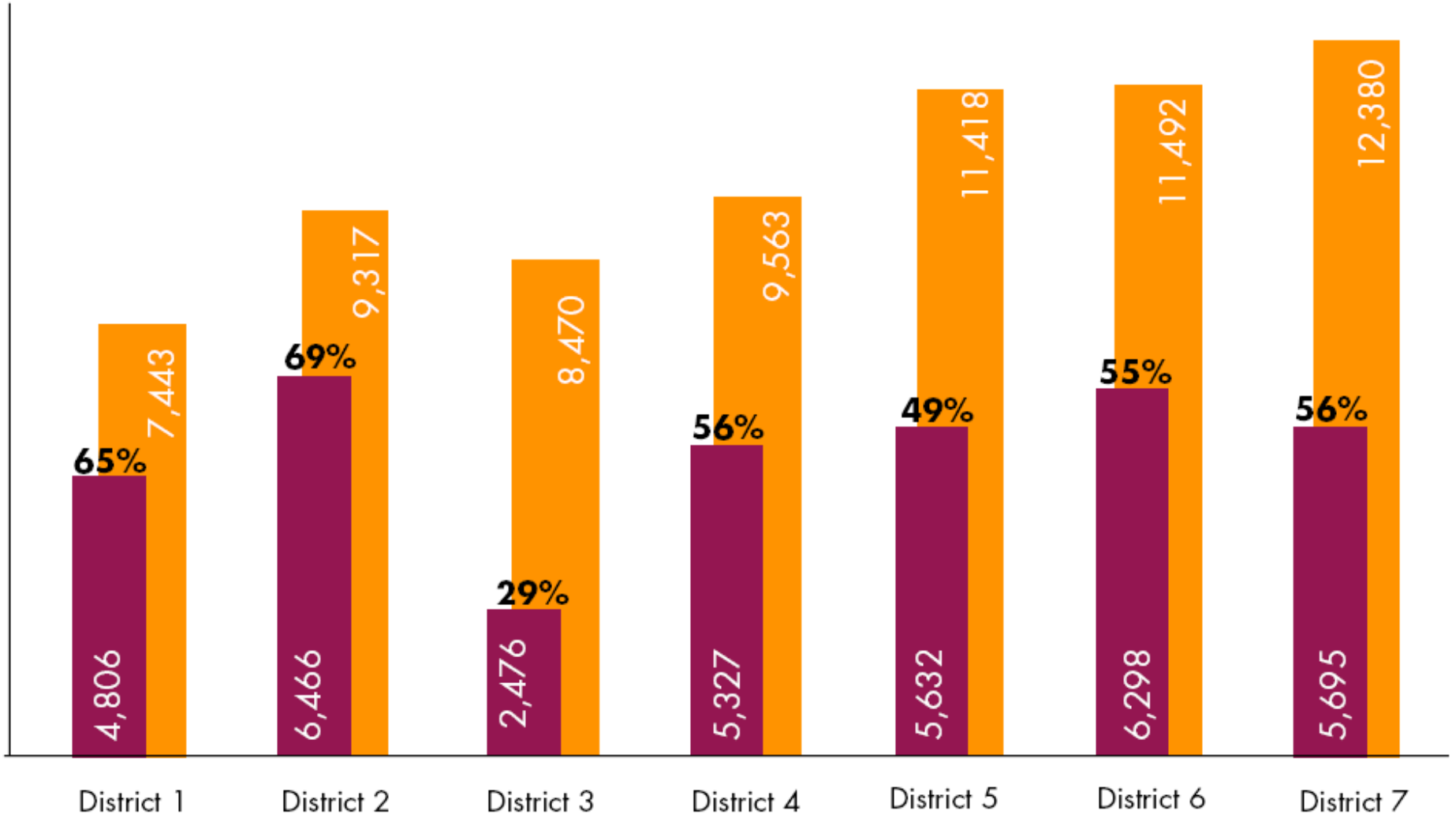

Source: Claritas, CA Department of Education, National Center for Education Statistics (1990, 2000 U.S. Census Data), MKThink Research, OUSD Facility Utilization Report (2/13/09)

All districts have more capacity than enrollment

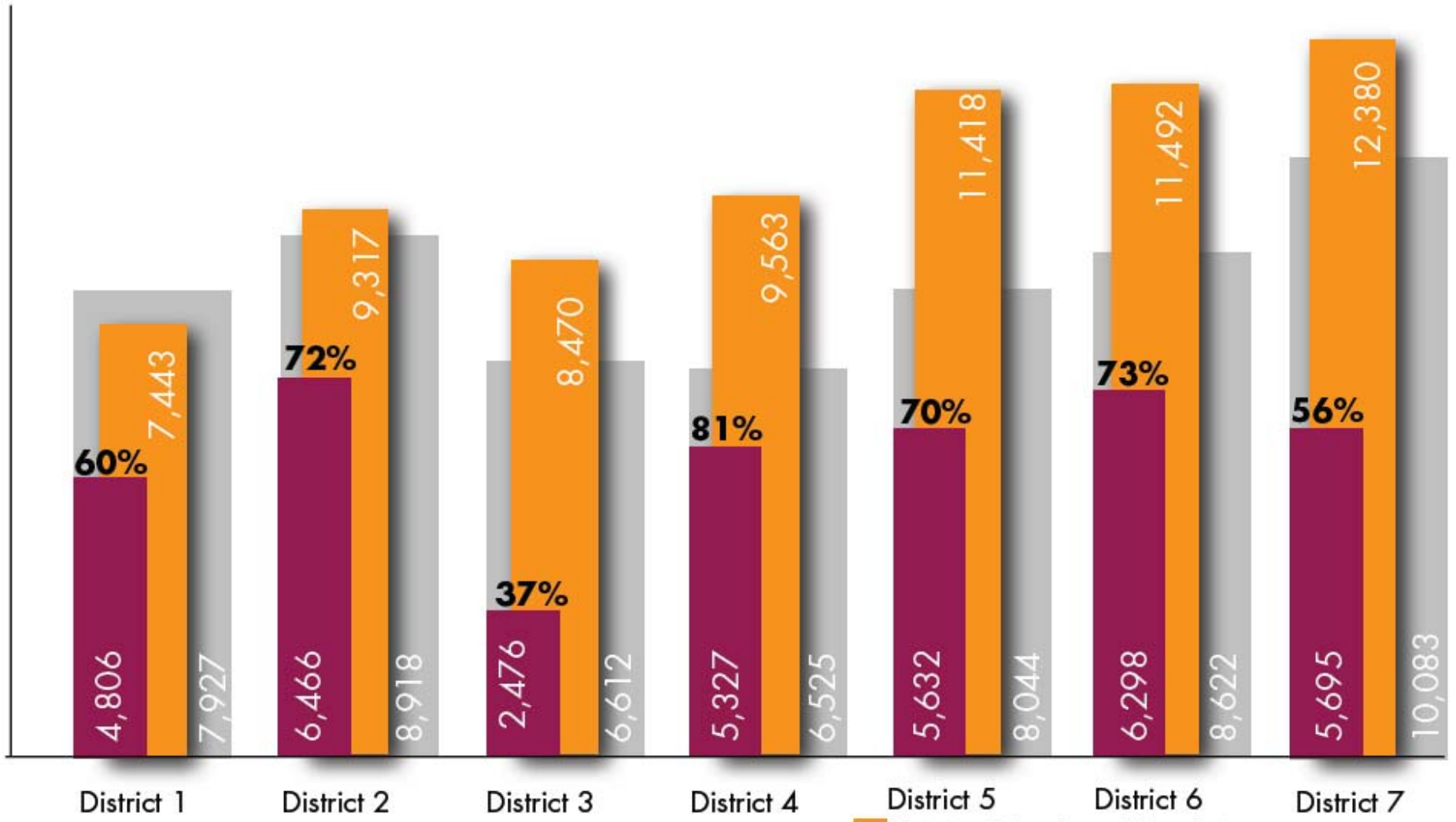

Source: Claritas, CA Department of Education, National Center for Education Statistics (1990, 2000 U.S. Census Data), MKThink Research, OUSD Facility Utilization Report (2/13/09)

MKTHINK

Aligning physical assets with current and future demand

ILLUSTRATIVE

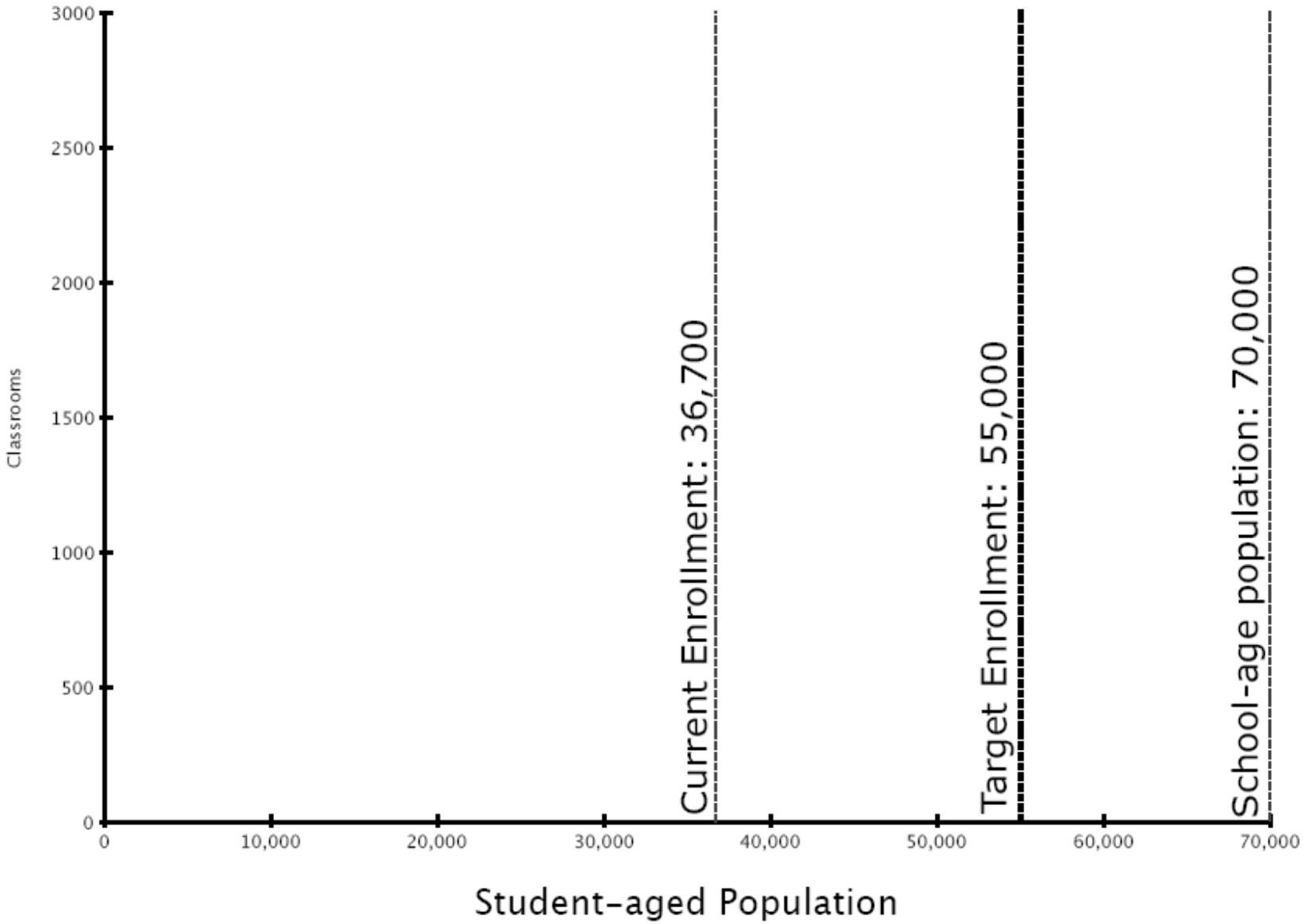

Source: Claritas, OUSD Site & Building drawings, Site inspection, 2005 Facilities Master Plan, Satellite images, OUSD Facility Utilization Report (2/13/09)

MKTHINK

DRAFT 11/18/09

Aligning physical assets with current and future demand
Current Need

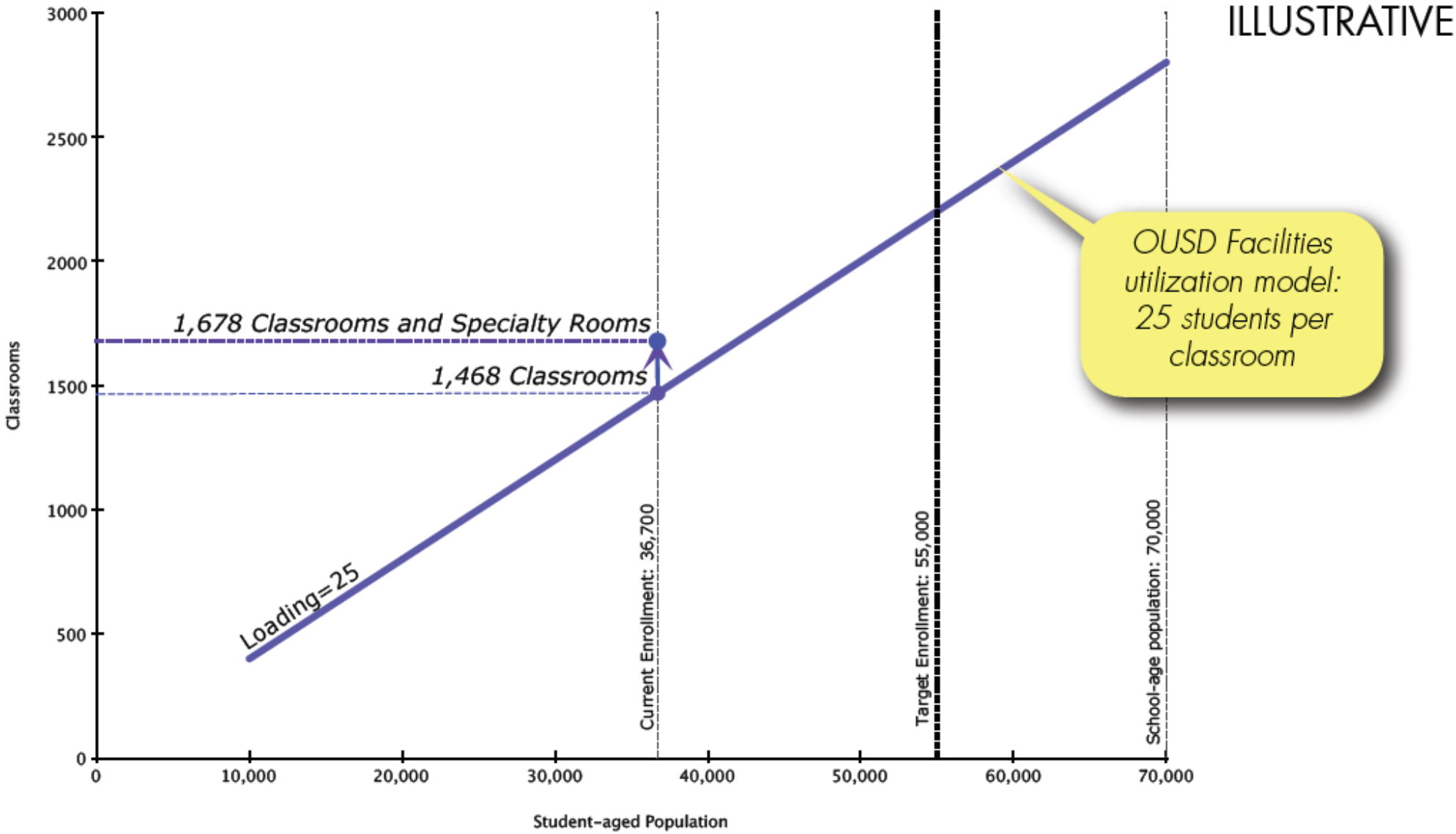

Source: Claritas, OUSD Site & Building drawings, Site inspection, 2005 Facilities Master Plan, Satellite images, OUSD Facility Utilization Report (2/13/09)

Aligning physical assets with current and future demand

Future Need

ILLUSTRATIVE

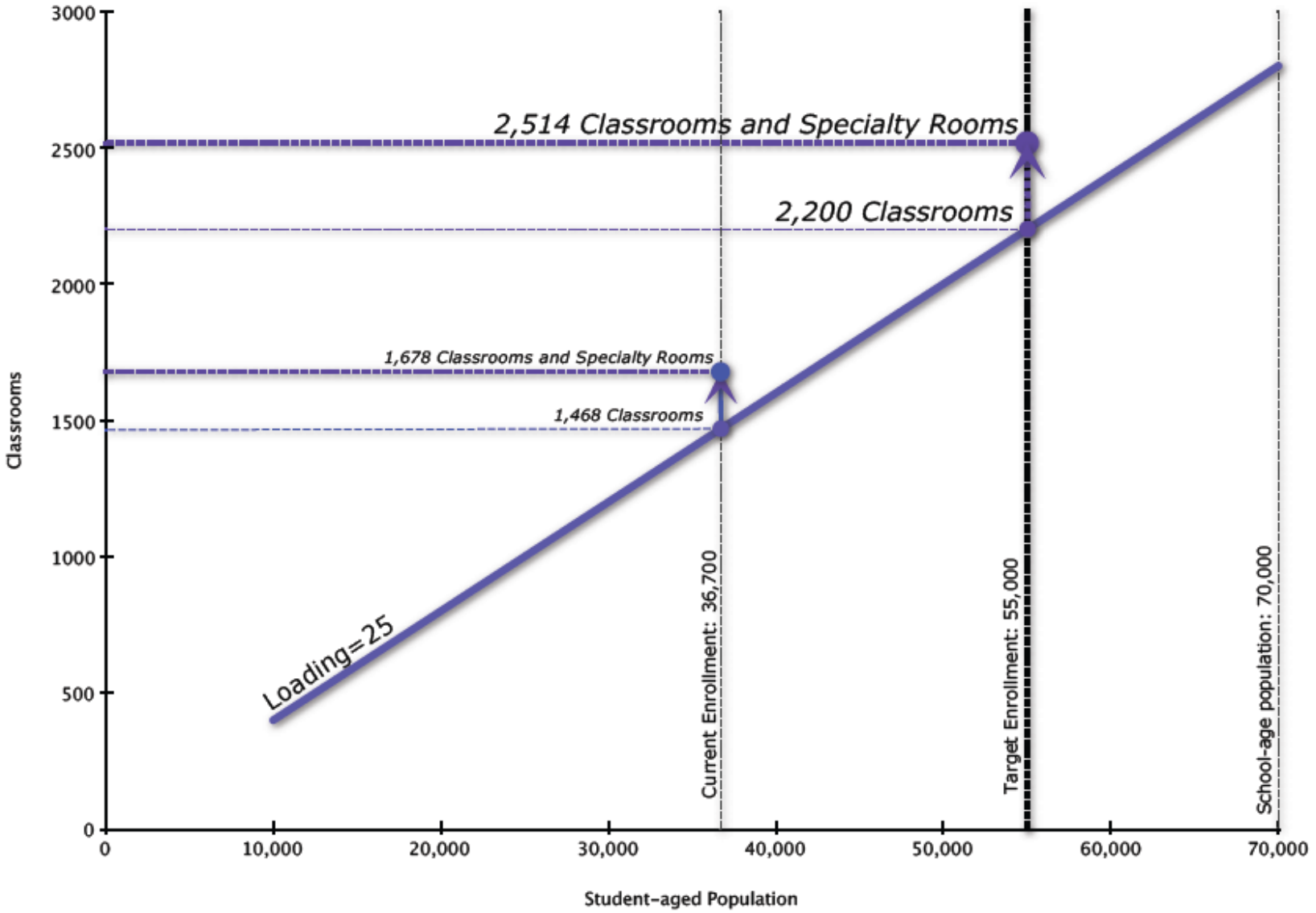

Aligning physical assets with current and future demand

Current Inventory

ILLUSTRATIVE

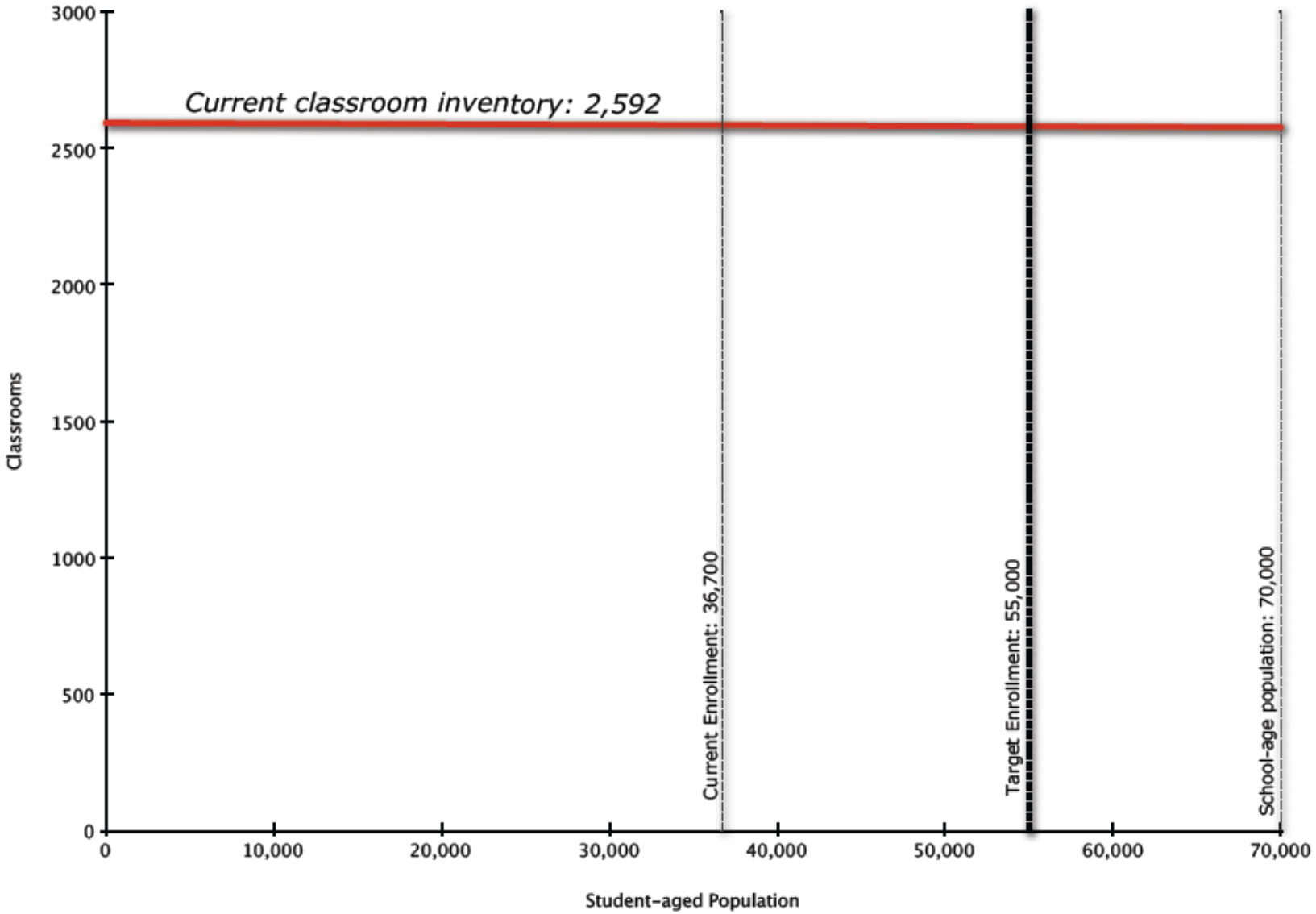

Aligning physical assets with current and future demand
Current Surplus

ILLUSTRATIVE

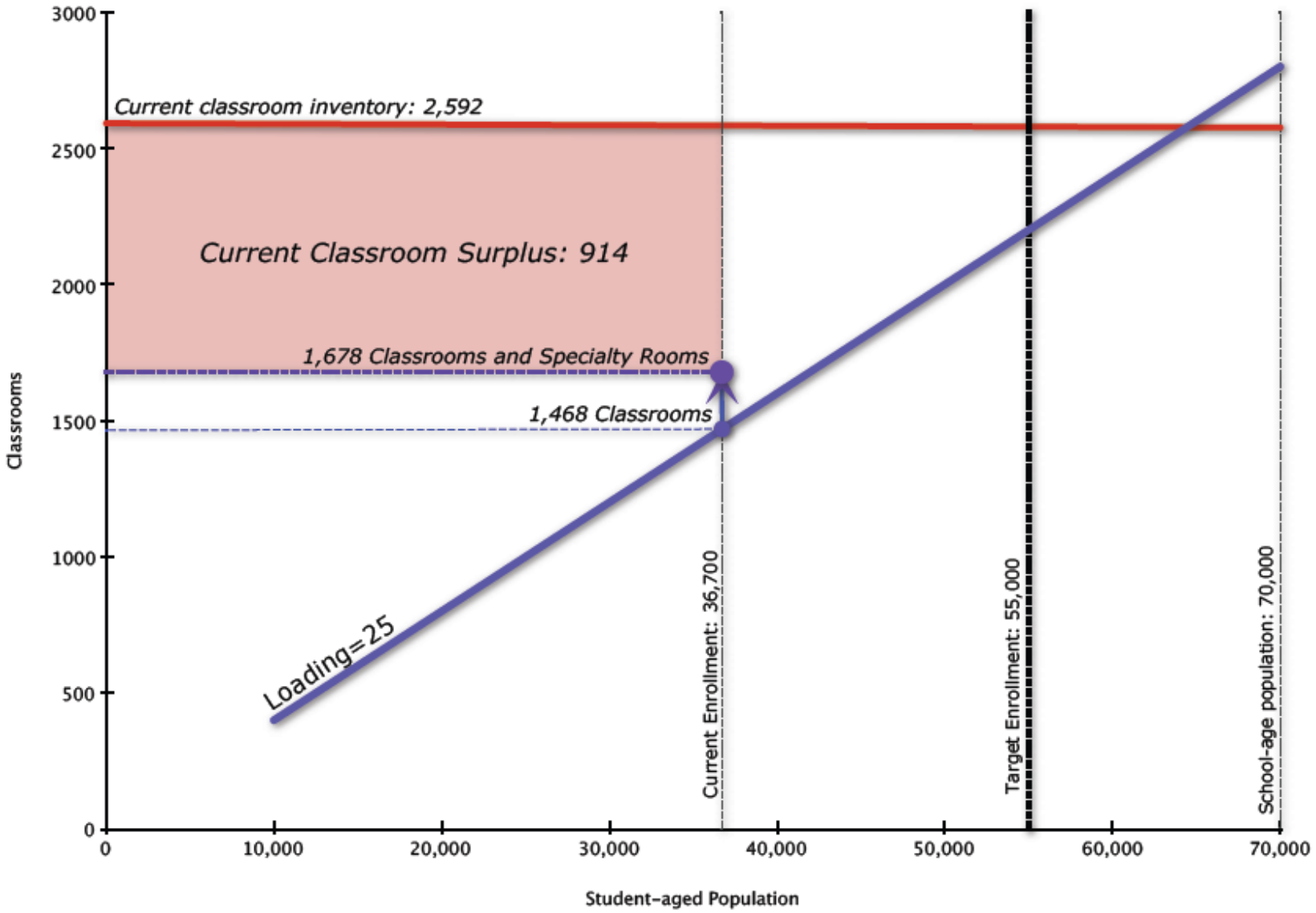

Aligning physical assets with current and future demand

Loading Factors and Maximum Enrollment

ILLUSTRATIVE

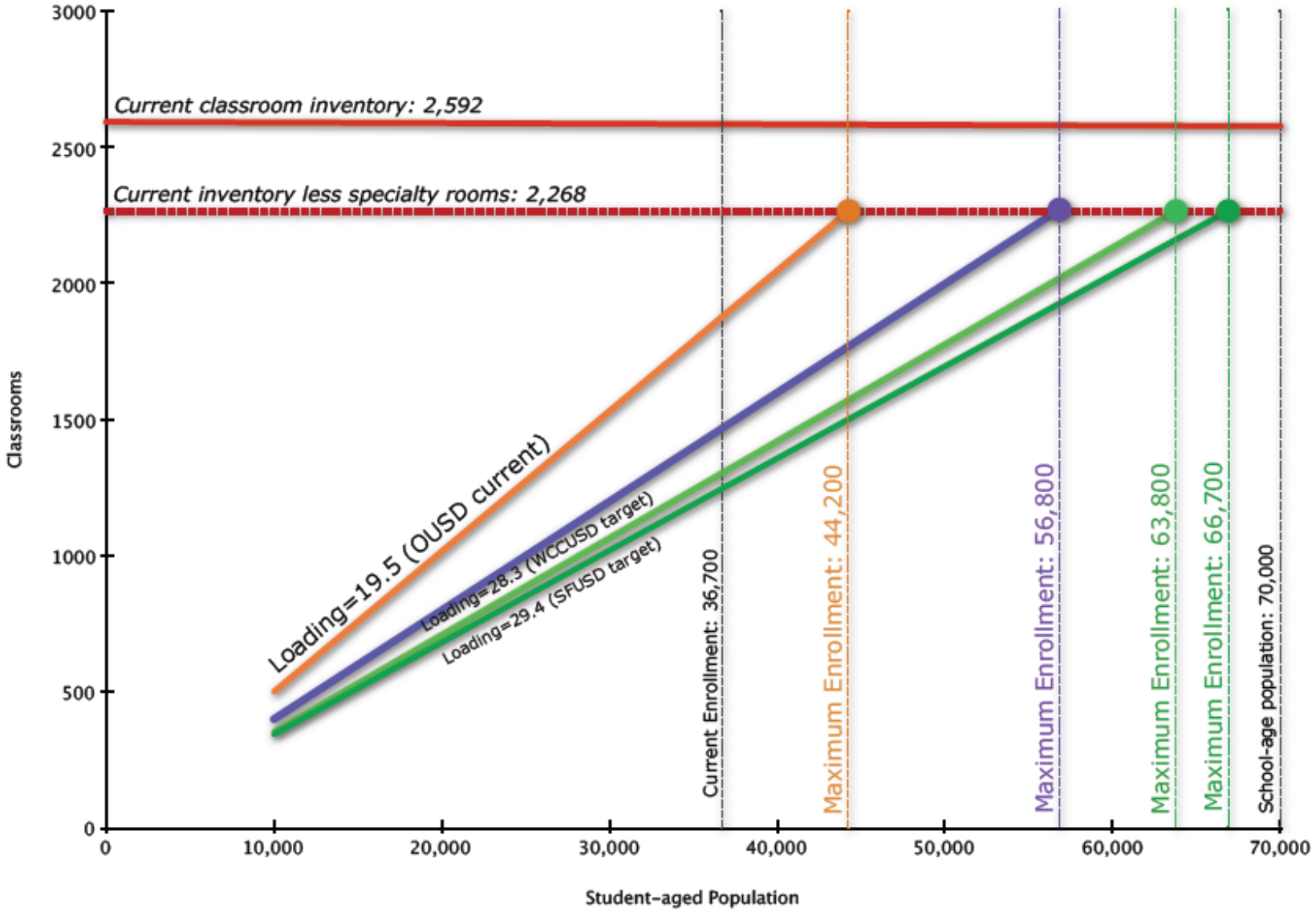

Aligning physical assets with current and future demand

Target Loading and Demand

ILLUSTRATIVE

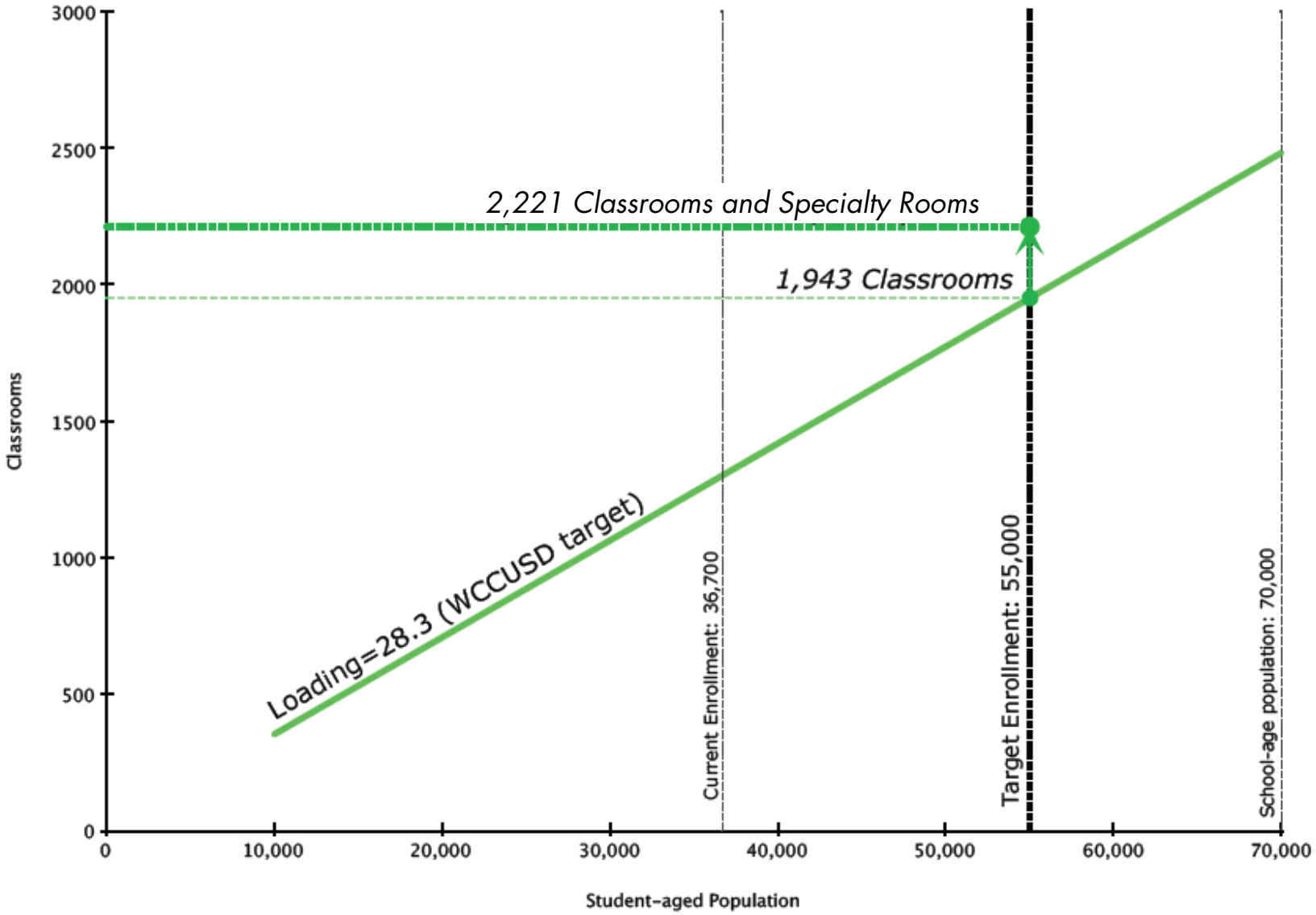

Aligning physical assets with current and future demand

Long Term Surplus

ILLUSTRATIVE

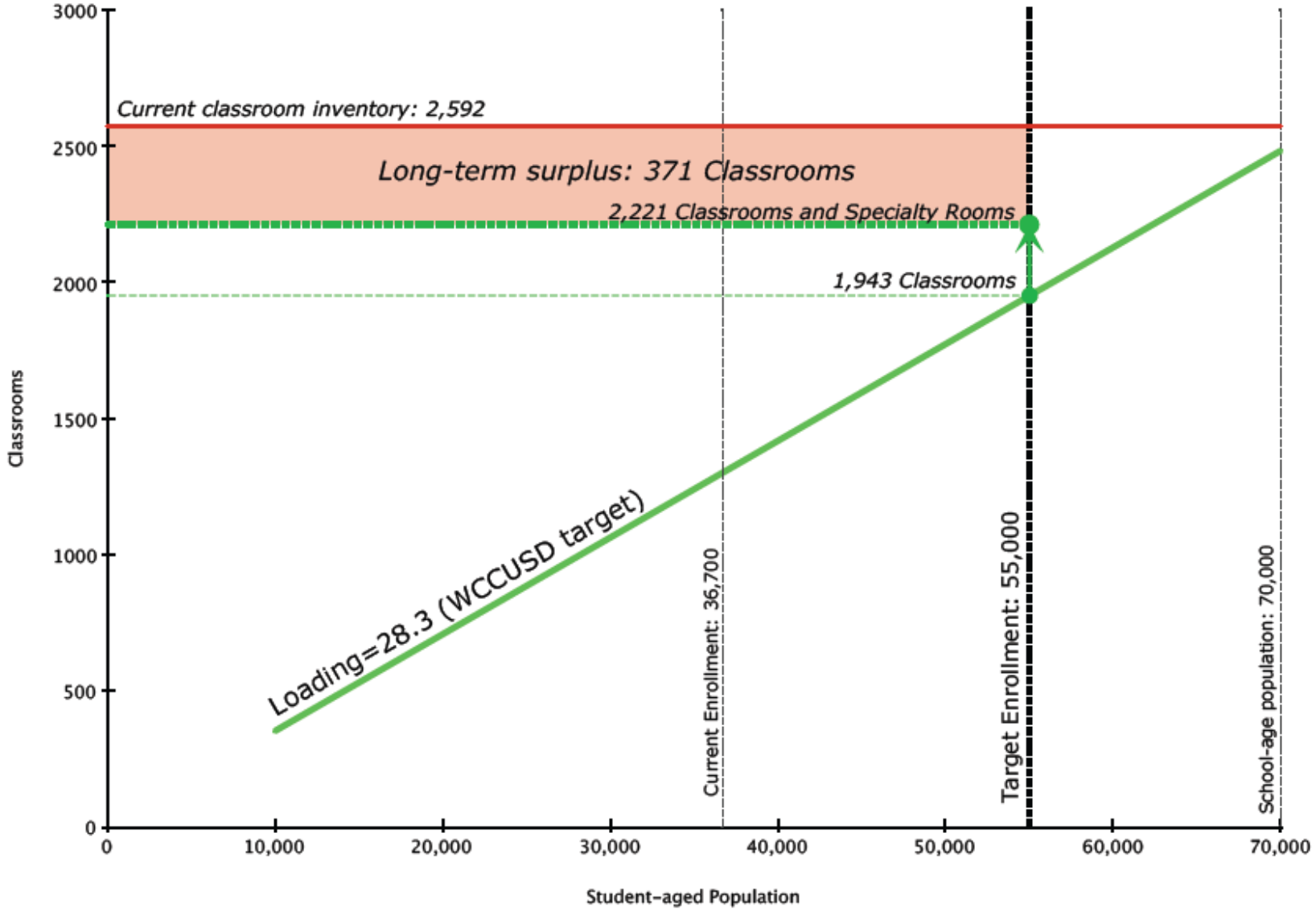

3. Asset Alignment Strategies

Addressing Overcapacity

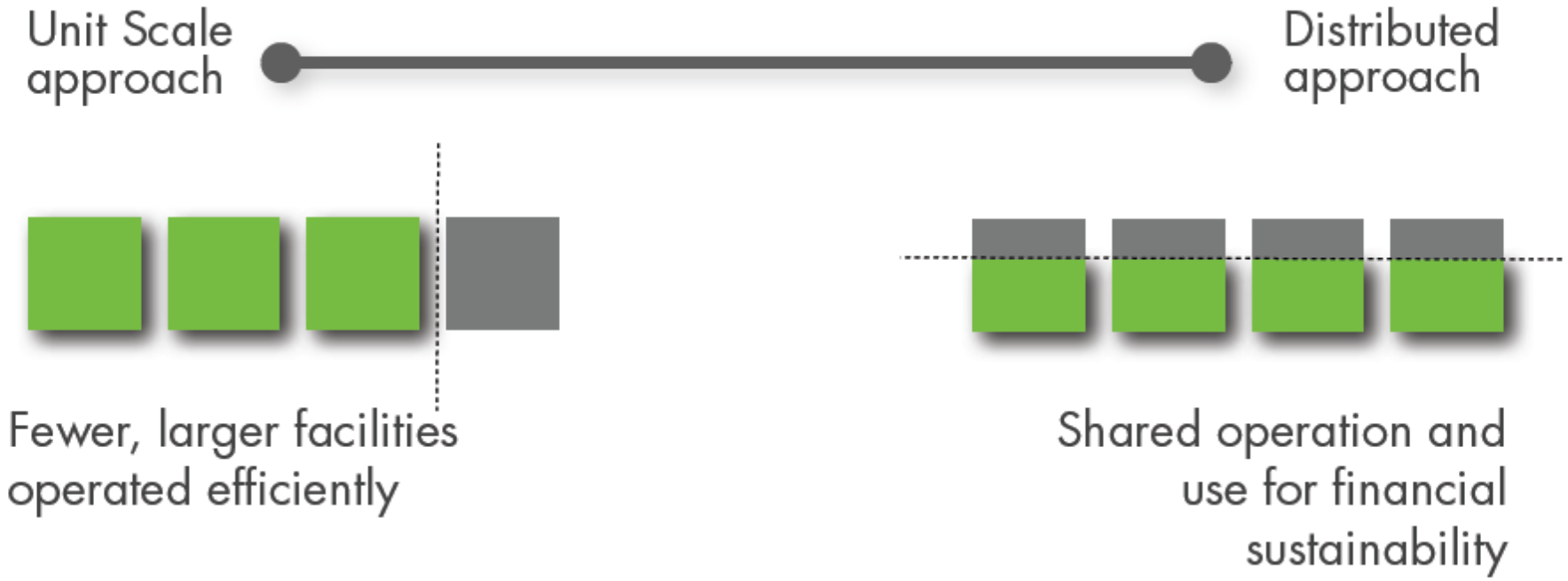

Meeting Enrollment Demand

Current Capacity

9-12
Total Capacity
15,168

Current
9-12 Enrollment
8,739

4
Largest High School Campuses
accommodate current enrollment

6-8
Total Capacity
12,987

Current
6-8 Enrollment
7,637

9
Largest Middle School Campuses
accommodate current enrollment

K-5
Total Capacity
27,744

Current
K-5 Enrollment
20,324

35
Largest Elementary School Campuses
accommodate current enrollment

55,899

36,700

48 Campuses

MKTHINK

Meeting Enrollment Demand

Excess Capacity

MKTHINK

High Efficiency School Choice Model

- **Optimize utilization of highest capacity campuses**
  - Only operate as many campuses as required to meet current enrollment
  - Protect unused campuses for future enrollment growth
    - Alternate users (short/medium term); maximize shared use with community groups
    - Prioritize income producers
    - 24/7 Zone for off-peak weekday and weekend uses
    - Consider public/private partnerships for redevelopment
  - Sell/jointly develop properties not needed for long-term student demand

Enabling Legislation:
Joint occupancy and use strategies

AB1200 and California Government Code 54220-54232

Allows states to oversee school districts to ensure that they meet their financial obligations

Empowers school districts holding real property to sell and lease any surplus property to meet financial obligations

California Education Code Section 17515:

"Any school district may enter into leases and agreements relating to real property and buildings to be used jointly by the district and any private person, firm, or corporation pursuant to this article."

AB 1080:

"Authorizes …. joint-use, joint ownership agreement with a governmental agency to construct a new school and community services facility on land owned by the school district."

- These pieces of legislation form the legal foundation for disposition, joint-use public-private redevelopment strategies
- Districts can now develop more flexible alternatives for using and repurposing school facilities with a number of partners
- Beginning in 1996, State funds have been made available to fund joint occupancy and shared use projects

Source: http://www.totalcapitol.com/?bill_id=9572...; http://law.onecle.com/california/education/17515.html

What do we do with excess capacity?
Short and Midterm Strategies

Maintain control of facility assets for future school use (5-10 years)

- At larger sites, fill under-enrolled schools to capacity with students
- Lease full sites to charters and/or other school entities, including private schools
- Move OUSD and other city offices out of leased space and onto vacant district-owned space
    - lease additional specialty spaces for day, evening and weekend use to community groups (gym, auditorium, etc.)
- Lease facilities as is to private or public corporations



OUSD Headquarters
1025 2nd Avenue Oakland, CA 94606

What do we do with excess capacity?
Mid to Long-term Strategies

Redevelop but maintain control of core assets for long-term future use

- Lease portion of sites to charters and small private schools, while redeveloping remaining site for district-friendly use
- Develop select site(s) as energy production sites for the district as well as other municipal partners
- Seek out joint-occupancy partners for redevelopment of all or portions of properties into:
  - teacher and staff housing
  - mixed-use community centers:
    - library
    - fitness and recreation
    - childcare and teacher education
    - multi-purpose space
  - office/conference centers

Joint Occupancy Precedents:
Glassell Park Early Childhood Education Center, LA

Who: Abode Communities and the Los Angeles Unified School District (LAUSD)

What: first development of its kind to co-locate housing and LAUSD school on the same site

Benefits to LAUSD

- 175 student capacity Early Education Center
- 55 units replacement housing for homes displaced by other Los Angeles Unified school District construction projects
- Use of 20 additional parking spaces for district employees
- On-going lease payments to the LAUSD's general fund
- Joint use of the Early Education Center play area
- Eligibility for Proposition 55 joint use facility funds for Early Education

What do we do with excess capacity?

Disposition Strategies

Who:

OUSD and West Clawson Lofts

What:

- 3 acre abandoned school site was purchased for $135 k in 1998 after 2-year negotiation
- 1999 Conversion of former Clawson School into 28 Unit Loft Complex
- features 15 foot ceilings and 10 foot windows
- 2004-2008 average sale price:
  - $389 per square foot
  - $438 average price per unit

Sell assets

- Sell appropriate properties for private residential or commercial redevelopment where land has market value

MKTHINK

High Efficiency School Choice Model:
Advantages & Challenges

Advantages

- Potential for immediate income generation through redevelopment alternatives
- Savings from school closures
- Efficient operations and administration achieved with relative ease due to consolidation
- Reduced operating costs
- Create small schools within larger campus
- Provide opportunities for themed schools

Implementation Challenges

- Potential for disproportionate distribution of schools across the district
- Students may have to commute to a school not in the immediate vicinity of their homes
- Perception that large scale inappropriate to small school ethos
- Savings not realized immediately in short term

School as Center of Community Model

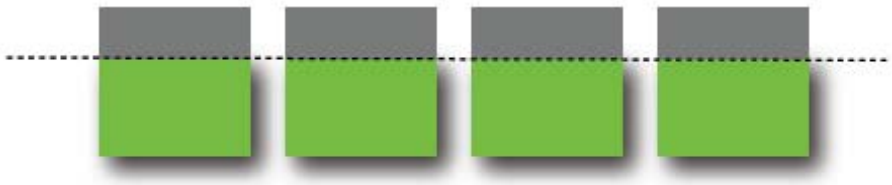

- **Make all campuses economically sustainable**
- Incorporate complementary and income producing uses into existing campuses
  - Operate all campuses needed for long term demand
  - Change administration and operational model to ensure long term sustainability
- Align with long-term district wide attendance model

School as Center of Community Model

Assess capacity relative to OUSD student population within attendance area

OUSD Elementary School students

OUSD Middle School students

OUSD High School students

Example of OUSD school elementary school attendance boundary

Accommodating Neighborhood Student Population

	OUSD Students Exceed Attendance Area Capacity	Attendance Area Capacity Accommodates OUSD Students	OUSD Enrollment is Below Attendance Area Capacity
High Schools	0	1	5
Middle Schools	3	0	10
Elementary Schools	8	8	34
Impact	• Insufficient capacity for neighborhood students	• Capacity for current neighborhood students • Limited room for enrollment growth	• Capacity for current neighborhood students • Room for enrollment growth and expanded choice • Space available for community uses



Strategies for accommodating excess classroom capacity at different scales

Equivalent of 1-3 Classrooms	– eliminate 1-3 portables – capture additional students not currently OUSD enrolled – appropriate for short-term lease opportunities

Priorities for short-term lease strategies:

- Charters and incubating private schools
- Small professional firms seeking moderately priced leased space
- Viable community services or community organizations serving students and neighborhood-wide populations

http://www.funonthenet.in/images/stories/forwards/google%20office/google-office3.jpg
http://www.nhimassageblog.com/wp-content/uploads/2009/01/senior-clinic-day.jpg

Strategies for accommodating excess classroom capacity at different scales

Equivalent of 4-10 Classrooms	– Eliminate 4 -10 portables and/or retire obsolescent facilities – Lease to charter or private school – Lease to medium-scaled community service and/or child care center – Lease as is to local small businesses or renovate for longer- term tenant base

http://graphics8.nytimes.com/images/2009/02/20/business/20sbiz_600.jpg



Strategies for accommodating excess classroom capacity at different scales

Equivalent of 11-15 Classrooms	– Eliminate portables and/or retire obsolescent facilities
	– Fill capacity for expanded school choice option / magnet
	– Lease space to charter or private school
	– Lease / develop excess area for mixed-use community center:
	  - library
	  - fitness and recreation
	  - childcare and teacher education
	  - multi-purpose spaces
	– Long-term lease / joint occupancy agreement with private and/or public entity

http://images.google.com/imgres?imgurl=http://www.schooldesigns.com
http://www.designshare.com/portfolio/project/1/546/Library%20Interior.jpg

Strategies for redeveloping excess acreage and capacity

Additional Site Capacity
1-5 acres
	- Lease as sport field / recreational resource
	- MOU with parks and recreation for maintenance and operation as park and/or community garden
	- Long-term lease / joint site occupancy agreement with private and/or public entity
	  - teacher and/or below market rate housing
	  - municipal facilities
	  - parking
	  - community centers:
	  • library
	  • fitness and recreation
	  • childcare and teacher education
	  • multi-purpose space



Joint Occupancy Precedents:

Selma Elementary School Workforce Housing and Joint Parking Project

Who: Abode Communities and the Los Angeles Unified School District (LAUSD)

What:

- 60 below-market apartment rentals targeted to teachers and staff
- underground parking with separate entrances for district parking
- Community center with computer lab

Benefits to LAUSD:

- The receipt of on-going lease payments to the district's general fund
- The provision of affordable housing for teachers and staff
- The ability to create new community amenities
- Abode Communities will finance and build the project and operate the housing and any amenities according to the terms of the lease.

Joint Occupancy Precedents:
Emeryville Center for Community Life

Who: Emeryville Center for Community Life, Partnership between the Emery Unified School District and City of Emeryville

What:

- Emery Secondary School Campus (7-12)
- Anna Yates Elementary school
- EUSD Administration
- Health, wellness, and social service center for students and community members
- Parenting center for students and community members
- Indoor and outdoor recreation facilities for students and community members
- Teen after-school programs to promote public safety

Conceptual Renderings, Nexus Partners

School as Center of Community Model
Advantages and Challenges



Advantages

- Schools become vital centers for community
- Potential for immediate income generation through alternative public use
- Enrollment distribution becomes more predictable as desire to attend neighborhood schools increases

Implementation Challenges

- Balancing school choice and neighborhood enrollment
- Shared use policies with non-school occupants
- Operational changes required to achieve economic sustainability

5. Next Steps

Next Steps

- Understand financial implication of various asset management approaches
- Develop specific asset management strategies at the school level

Asset Portfolio Management Database

2009-2010

Division of Facilities Planning & Management

2009 Partial Data

CONFIDENTIAL

Date Issued: 12/7/2010

Prepared by: MKThink

NOT FOR DISTRIBUTION

DRAFT

OAKLAND UNIFIED SCHOOL DISTRICT
Community Schools, Thriving Students

MKTHINK STRATEGY

Pleasant Valley Adult Ed. Center

Site ID 86
Grades Served 50+ **Enrolled**
District 1 **Attendance Area**

Site Address 920 53rd Street
Oakland CA 94605

OUSD Facilities Utilization Report

Schools On Site	Enroll-ment	Grades Served	APIs '06	'07	'08	'09	'10

Site = Blue, nearby 50+th Grade Schools = Red

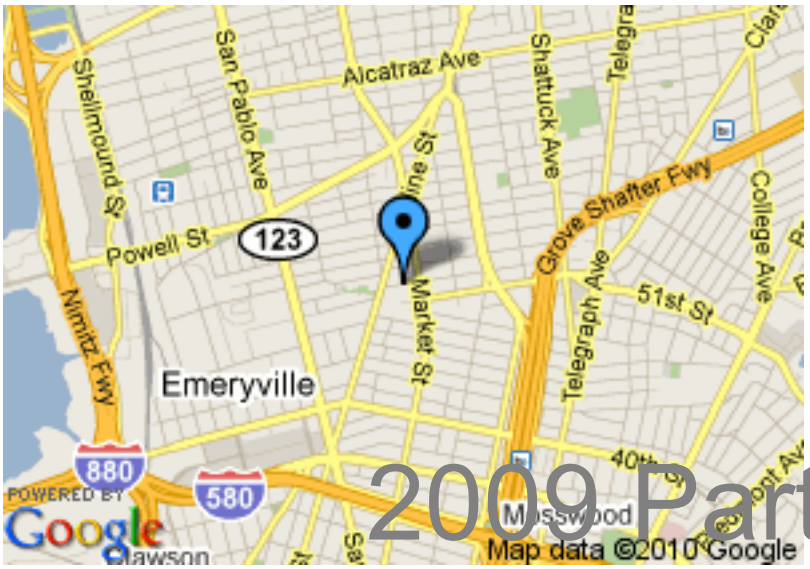

2009 Partial Data

PLEASANT_Site Plan.pdf

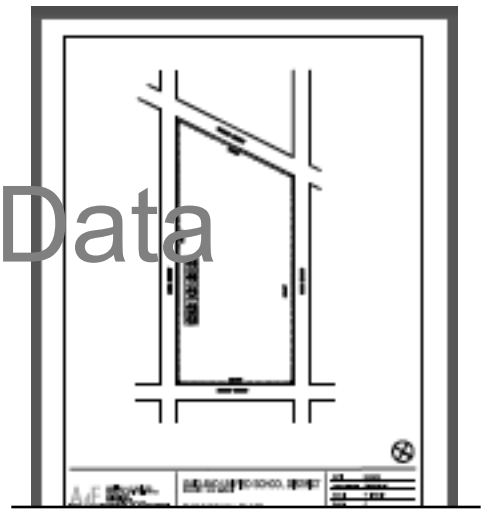

Overlap Index (based on student density and proximity to other schools):

Loading:
Specialty Classrooms: 3
Enrollment Capacity: 0

School Capacity Modeling

Site Acreage	**0.00**
Building Footprint (SF)	5,255

	Total	Perm	Port
Building Area (SF)	**4,163**	0	4,163
Classroom-Sized Rooms			
600-720 s.f.			
721-900 s.f.			
901-1000 s.f.			
1001-1200 s.f.			
Over 1200 s.f.			

Less than 600 s.f. used as classrooms

Current Classroom Loading

	Enrollment	Loading
Site Total		
Grade: K		
1		
2		
3		
4		
5		
6		
7		
8		
9		
10		
11		
12		

Note: Site total based on day 20 enrollment. Individual grade levels based on school asignments prior to start of school year, and are higher than actual enrollement.

Individual grade level loading is based on assigning an equal number of classrooms to each grade, then distributing the actual number of students in each grade among the assigned number of rooms. It does not represent the actual number of students in each class.

Pleasant Valley Adult Ed. Center

Site ID	**86**				
Grades Served	50+	**Enrolled**		**Site Address**	920 53rd Street
District	1	**Attendance Area**			Oakland CA 94605

Attending Students

Facility Expense Profile

2009 Partial Data

Total Deferred Maintenance:
$ 684,884

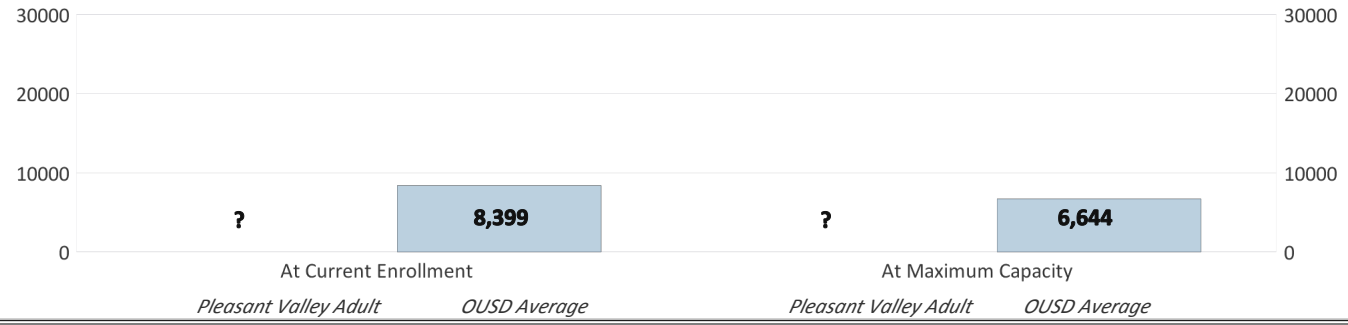

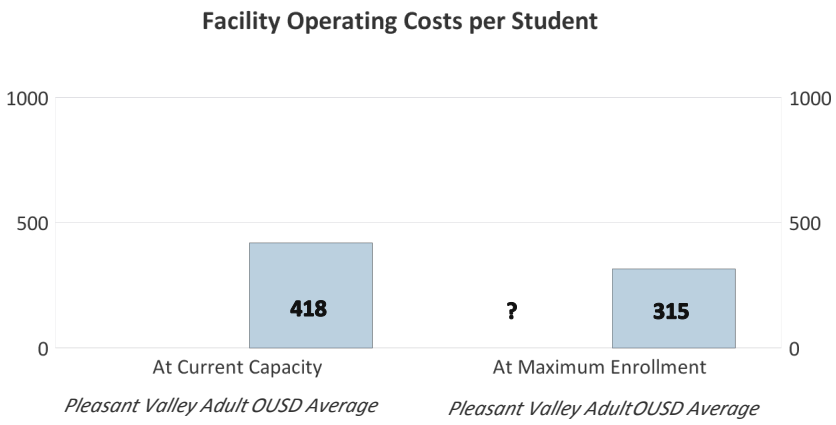

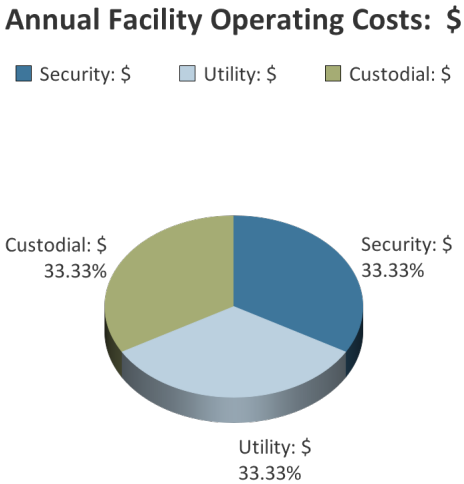

Allendale Elementary School

Site ID 101
Grades Served K-5
District 4
Enrolled 464
Attendance Area 101
Site Address 3670 Penniman
Oakland CA 94619

OUSD Facilities Utilization Report

Schools On Site	Enroll-ment	Grades Served	APIs '06	'07	'08	'09	'10
ALLENDALE	464	K-5	689	681	741	744	786

ALLENDALE_Site Plan.pdf

Site = Blue, nearby K-5th Grade Schools = Red

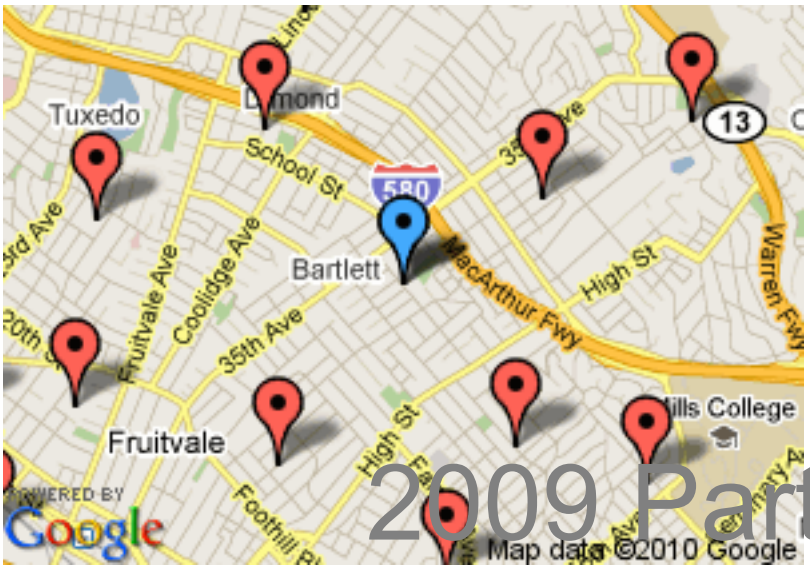

2009 Partial Data



Overlap Index (based on student density and proximity to other schools):

0.53

Loading: 21
Specialty Classrooms: 3
Enrollment Capacity: 441

School Capacity Modeling

Site Acreage	**5.14**
Building Footprint (SF)	40,782

	Total	Perm	Port
Building Area (SF)	**41,452**	40,492	960
Classroom-Sized Rooms	**24**	24	0
600-720 s.f.			
721-900 s.f.	***23***	*23*	
901-1000 s.f.			
1001-1200 s.f.	***1***	*1*	
Over 1200 s.f.			
	3	*Less than 600 s.f. used as classrooms*	

Current Classroom Loading

	Enrollment	Loading
Site Total	464	22.1
Grade: K	87	24.9
1	83	23.7
2	74	21.1
3	79	22.6
4	73	20.9
5	70	20.0
6		
7		
8		
9		
10		
11		
12		

Note: Site total based on day 20 enrollment. Individual grade levels based on school asignments prior to start of school year, and are higher than actual enrollement.

Individual grade level loading is based on assigning an equal number of classrooms to each grade, then distributing the actual number of students in each grade among the assigned number of rooms. It does not represent the actual number of students in each class.

Allendale Elementary School

Site ID	**101**				
Grades Served	K-5	**Enrolled**	464	**Site Address**	3670 Penniman
District	**4**	**Attendance Area**	**101**		Oakland CA 94619

Attending Students

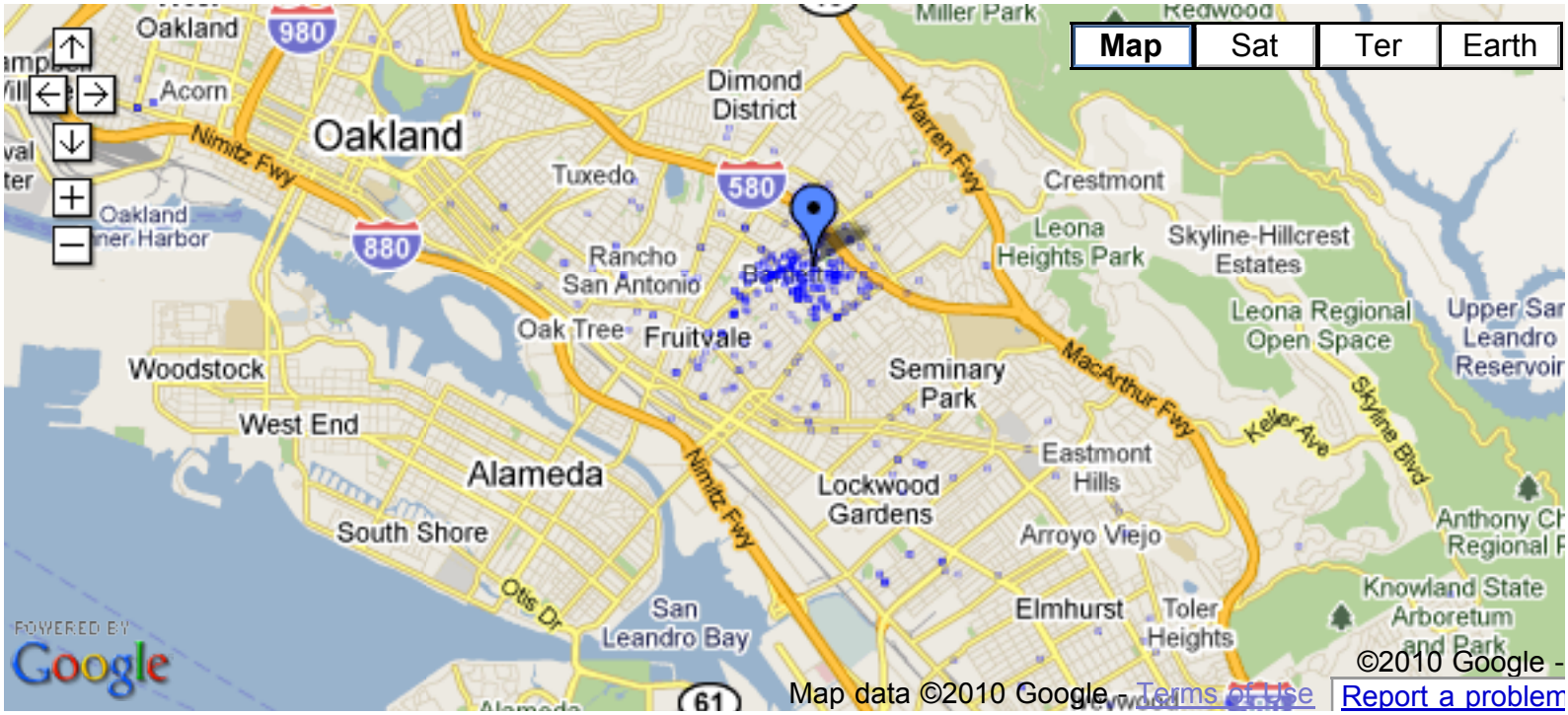

Facility Expense Profile

2009 Partial Data

Total Deferred Maintenance:
$ 927,801

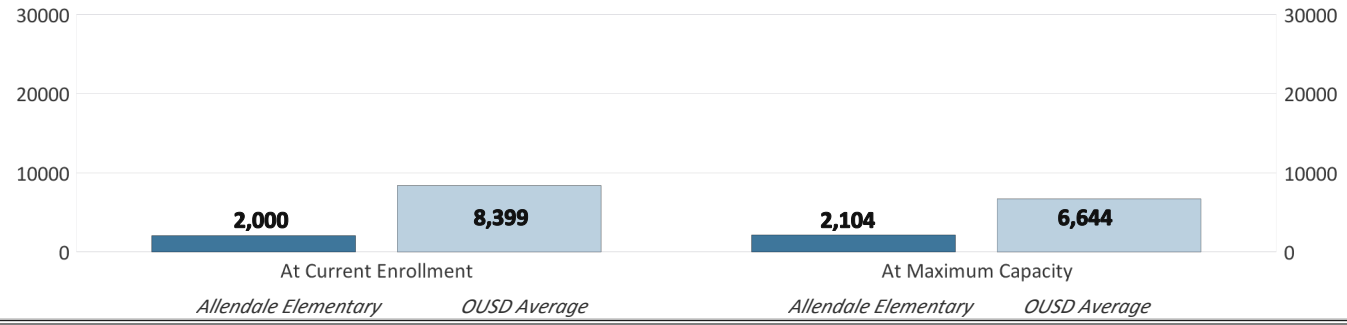

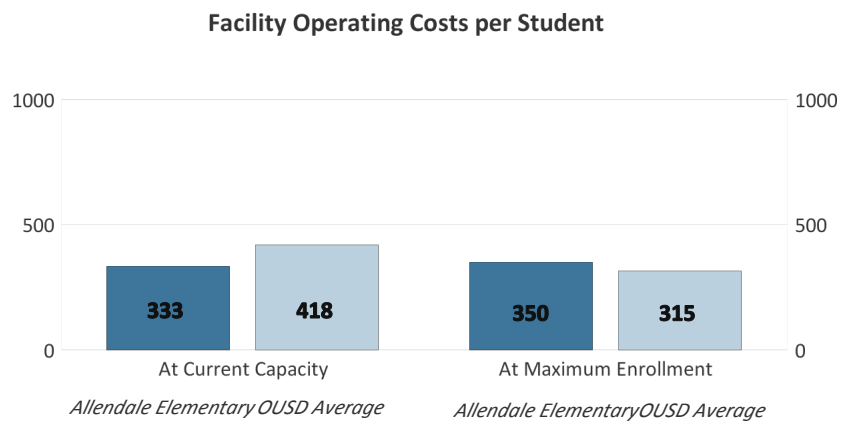

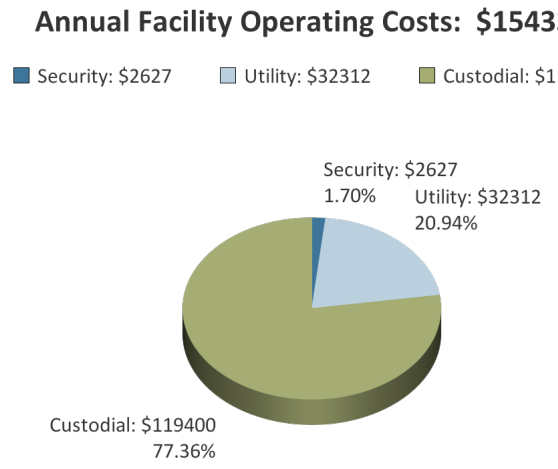

Bella Vista Elementary School

Site ID 102
Grades Served K-5
District 2
Enrolled 524
Attendance Area 102
Site Address 1025 East 28th
Oakland CA 94610

OUSD Facilities Utilization Report

Schools On Site	Enroll-ment	Grades Served	APIs '06	'07	'08	'09	'10
BELLA VISTA	524	K-5	743	777	800	811	848

Site = Blue, nearby K-5th Grade Schools = Red

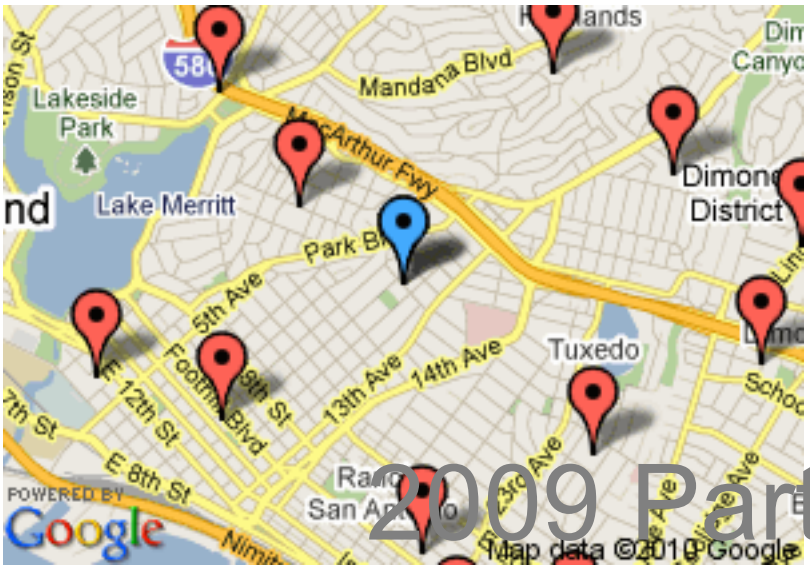

2009 Partial Data

BELLAVISTA_Site Plan.pdf

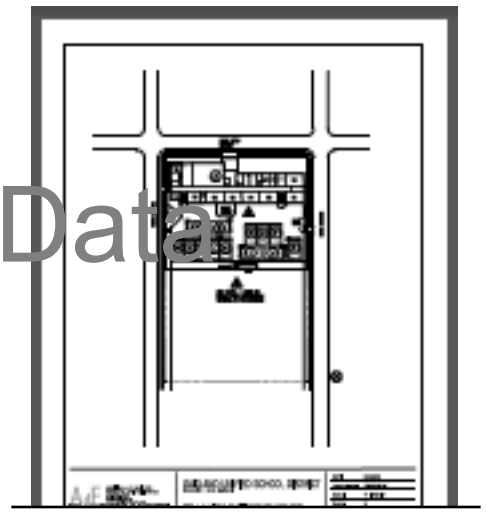

Overlap Index (based on student density and proximity to other schools):

0.60

Loading: 21
Specialty Classrooms: 4
Enrollment Capacity: 630

School Capacity Modeling

Site Acreage	**1.62**
Building Footprint (SF)	35,807

	Total	Perm	Port
Building Area (SF)	**63,234**	51,056	12,178
Classroom-Sized Rooms	**34**	21	13
600-720 s.f.	***1***	*1*	
721-900 s.f.	***17***	*17*	
901-1000 s.f.	***14***	*1*	*13*
1001-1200 s.f.	***1***	*1*	
Over 1200 s.f.	***1***	*1*	

Less than 600 s.f. used as classrooms

Current Classroom Loading

	Enrollment	Loading
Site Total	524	17.5
Grade: K	84	16.8
1	96	19.2
2	94	18.8
3	99	19.8
4	57	11.4
5	63	12.6
6		
7		
8		
9		
10		
11		
12		

Note: Site total based on day 20 enrollment. Individual grade levels based on school asignments prior to start of school year, and are higher than actual enrollement.

Individual grade level loading is based on assigning an equal number of classrooms to each grade, then distributing the actual number of students in each grade among the assigned number of rooms. It does not represent the actual number of students in each class.

Bella Vista Elementary School

Site ID	**102**				
Grades Served	K-5	**Enrolled**	524	**Site Address**	1025 East 28th
District	2	**Attendance Area**	102		Oakland CA 94610

Attending Students

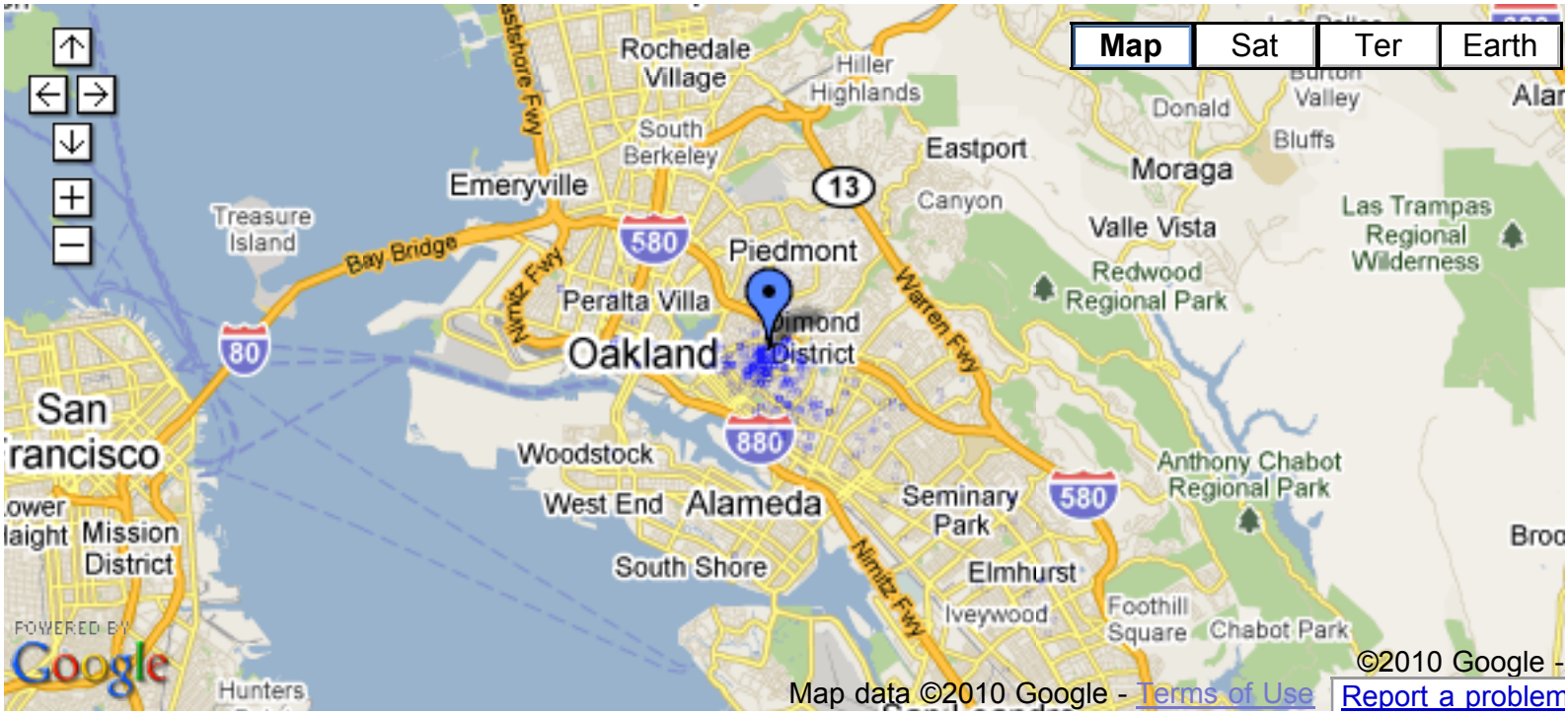

Facility Expense Profile

2009 Partial Data

Total Deferred Maintenance:
$ 6,571,306

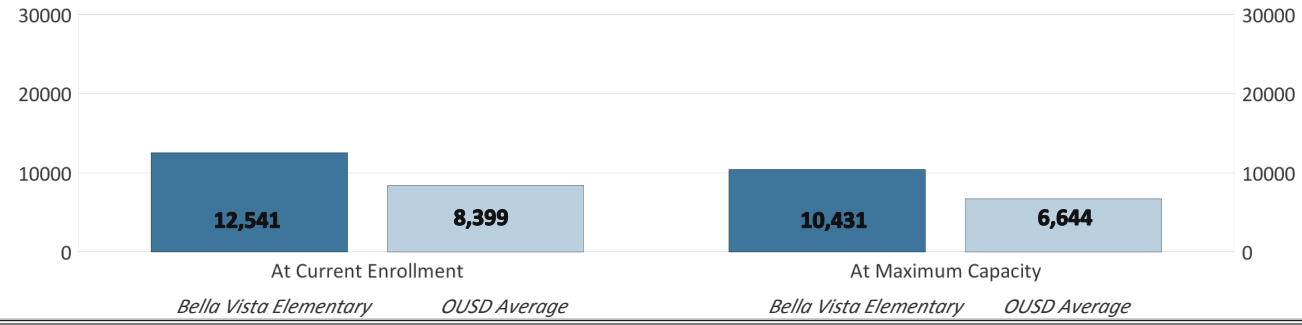

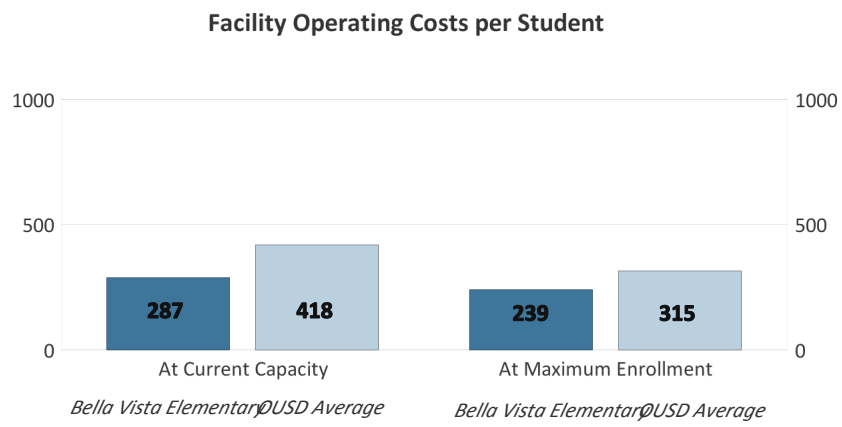

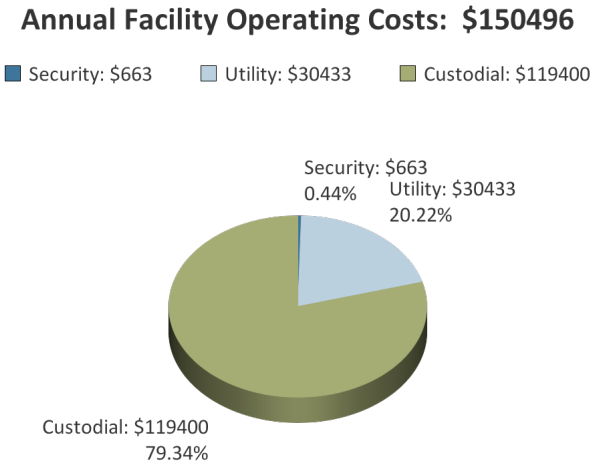

Brookfield Elementary School

Site ID 103
Grades Served K-5
District 7
Enrolled 396
Attendance Area 103
Site Address 401 Jones Avenue
Oakland CA 94603

OUSD Facilities Utilization Report

Schools On Site	Enroll-ment	Grades Served	APIs '06	'07	'08	'09	'10
BROOKFIELD	396	K-5	662	678	692	707	739

Site = Blue, nearby K-5th Grade Schools = Red

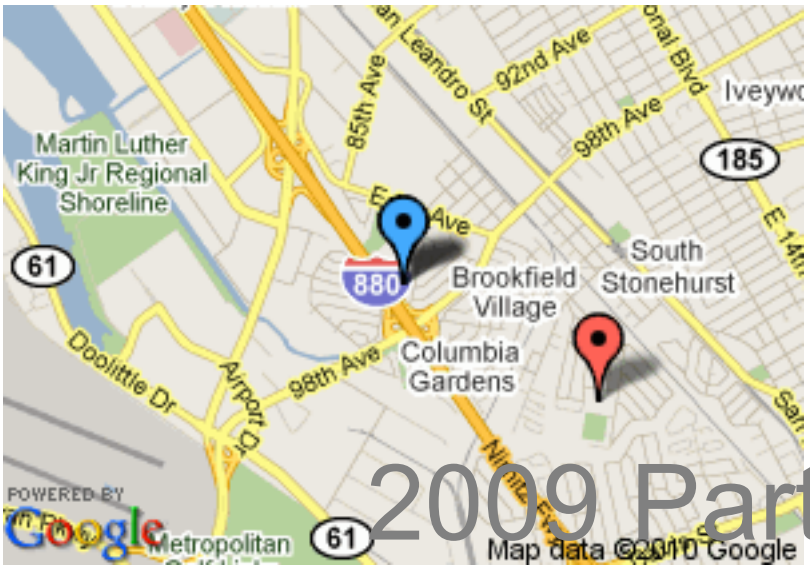

2009 Partial Data

BROOKFIELD_Site Plan.pdf

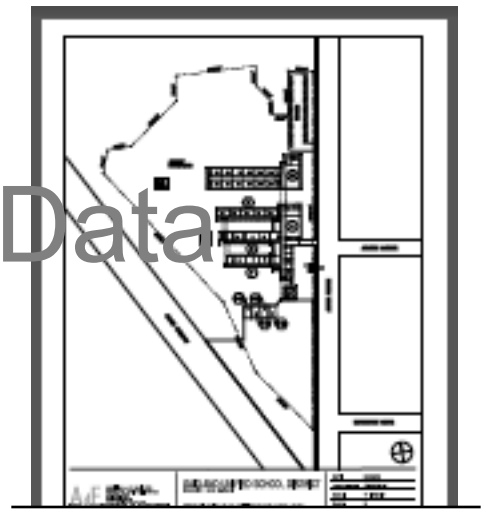

Overlap Index (based on student density and proximity to other schools):

0.36

Loading: 21
Specialty Classrooms: 3
Enrollment Capacity: 525

School Capacity Modeling

Site Acreage	**9.52**
Building Footprint (SF)	67,493

	Total	Perm	Port
Building Area (SF)	**56,805**	51,972	4,833
Classroom-Sized Rooms	**28**	24	4
600-720 s.f.			
721-900 s.f.	***23***	*23*	
901-1000 s.f.	***4***		*4*
1001-1200 s.f.	***1***	*1*	
Over 1200 s.f.			

Less than 600 s.f. used as classrooms

Current Classroom Loading

	Enrollment	Loading
Site Total	396	15.8
Grade: K	66	15.8
1	67	16.1
2	68	16.3
3	68	16.3
4	63	15.1
5	73	17.5
6		
7		
8		
9		
10		
11		
12		

Note: Site total based on day 20 enrollment. Individual grade levels based on school asignments prior to start of school year, and are higher than actual enrollement.

Individual grade level loading is based on assigning an equal number of classrooms to each grade, then distributing the actual number of students in each grade among the assigned number of rooms. It does not represent the actual number of students in each class.

Brookfield Elementary School

Site ID	**103**				
Grades Served	K-5	**Enrolled**	396	**Site Address**	401 Jones Avenue
District	7	**Attendance Area**	103		Oakland CA 94603

Attending Students

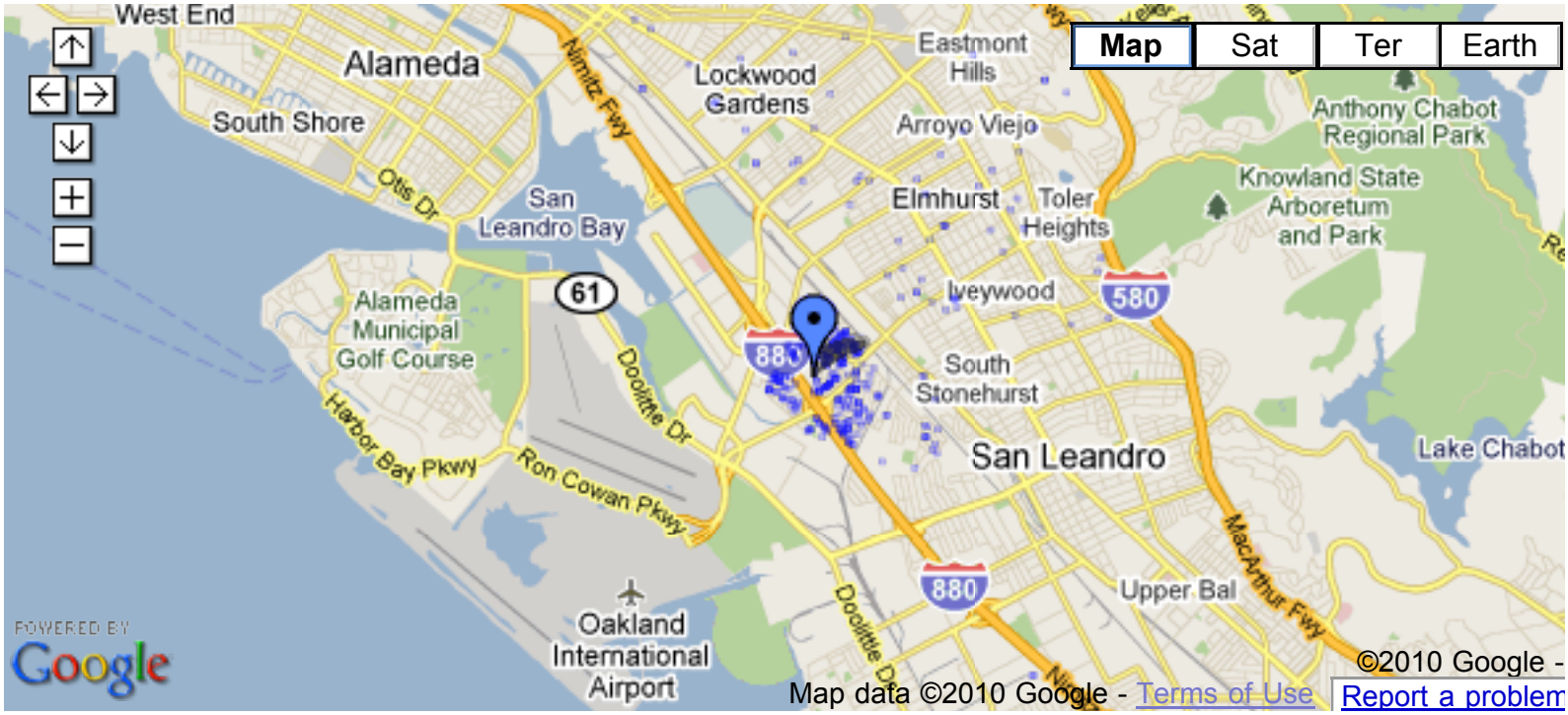

Facility Expense Profile

2009 Partial Data

Total Deferred Maintenance:
$ 1,213,510

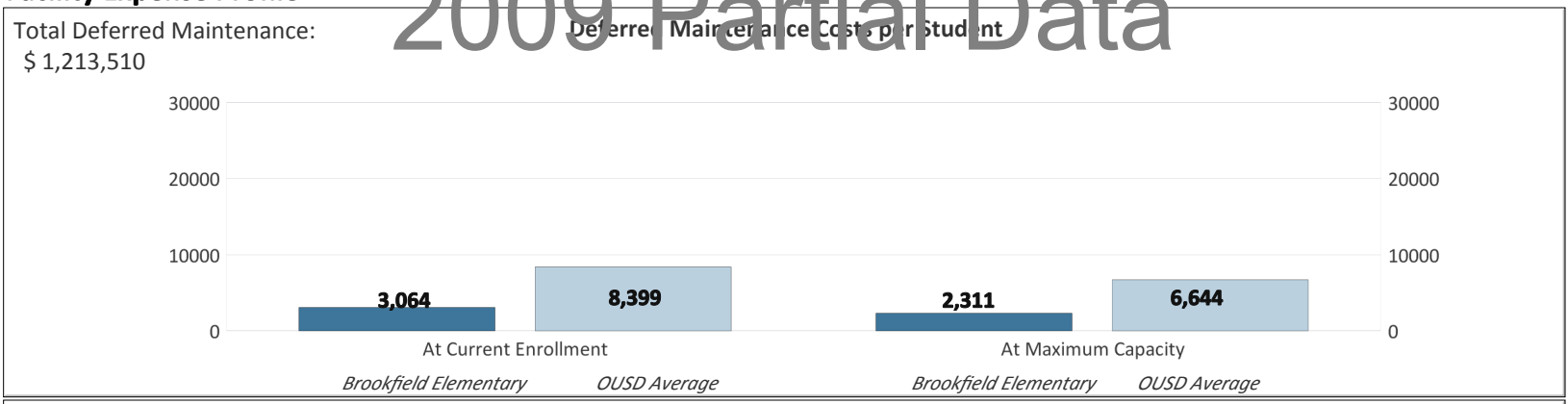

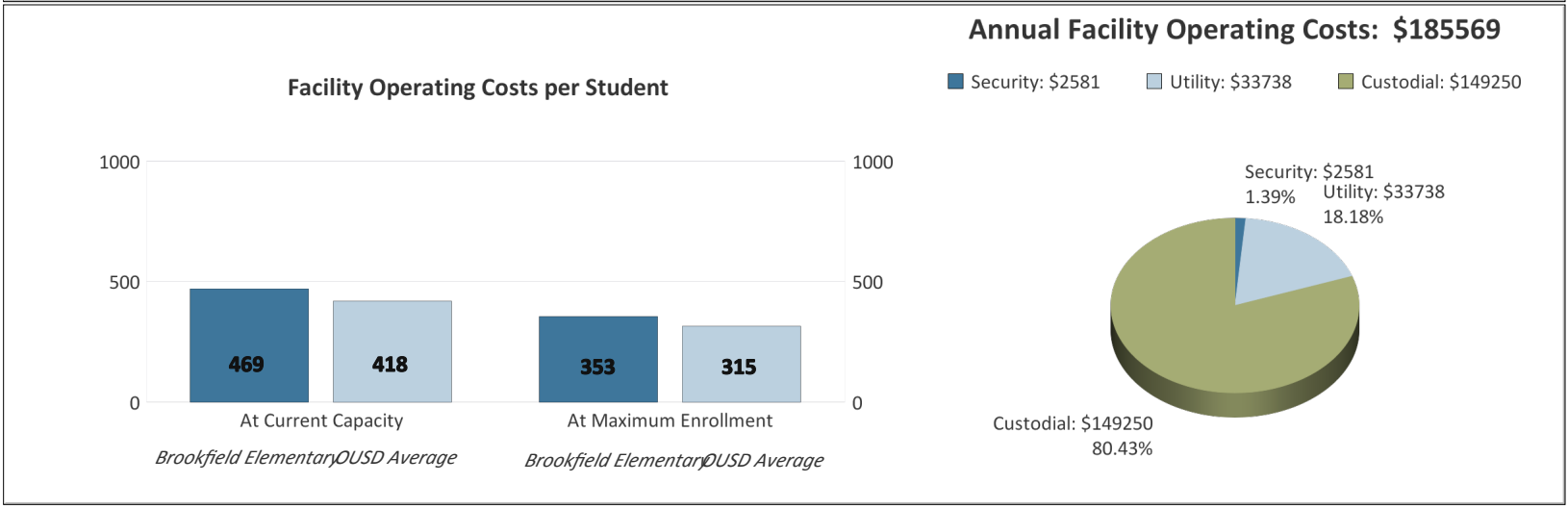

Campus Name: Brookfield Elementary School
Site ID: 103
Date Issued: 12/6/2010

CONFIDENTIAL

OAKLAND UNIFIED SCHOOL DISTRICT
Community Schools, Thriving Students

MKTHINK STRATEGY

Burbank Elementary School

Site ID 104
Grades Served 6-8
District 6
Enrolled 189
Attendance Area 225
Site Address 3550 64th Avenue Oakland CA 94605

OUSD Facilities Utilization Report

Schools On Site	Enroll-ment	Grades Served	APIs '06	'07	'08	'09	'10
EXPLORE COLLEGE PREP	189	6-8	601	586	588	552	579



Site = Blue, nearby 6-8th Grade Schools = Red

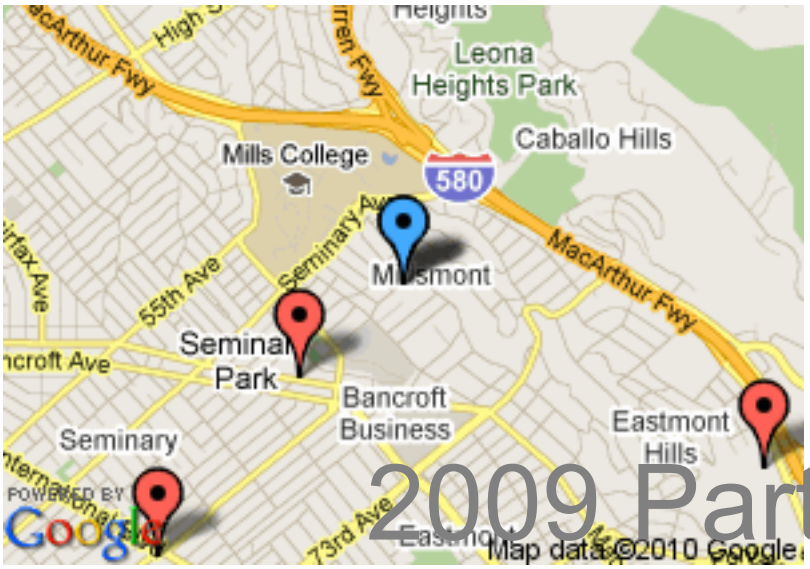

2009 Partial Data

BURBANK_Site Plan.pdf

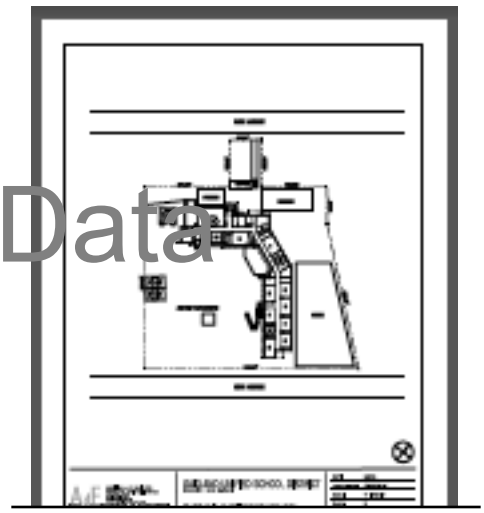

Overlap Index (based on student density and proximity to other schools):

0.99

Loading: 24
Specialty Classrooms: 3
Enrollment Capacity: 336

School Capacity Modeling

Site Acreage	**3.72**
Building Footprint (SF)	35,912

	Total	Perm	Port
Building Area (SF)	**35,294**	28,574	6,720
Classroom-Sized Rooms	**17**	10	7
600-720 s.f.	***1***		*1*
721-900 s.f.	***8***	*8*	
901-1000 s.f.	***8***	*2*	*6*
1001-1200 s.f.			
Over 1200 s.f.			
	2	*Less than 600 s.f. used as classrooms*	

Current Classroom Loading

	Enrollment	Loading
Site Total	189	13.5
Grade: K		
1		
2		
3		
4		
5		
6	93	19.9
7	59	12.6
8	92	19.7
9		
10		
11		
12		

Note: Site total based on day 20 enrollment. Individual grade levels based on school asignments prior to start of school year, and are higher than actual enrollement.

Individual grade level loading is based on assigning an equal number of classrooms to each grade, then distributing the actual number of students in each grade among the assigned number of rooms. It does not represent the actual number of students in each class.

Burbank Elementary School

Site ID	**104**				
Grades Served	6-8	**Enrolled**	189	**Site Address**	**3550 64th Avenue**
District	**6**	**Attendance Area**	**225**		**Oakland CA 94605**

Attending Students

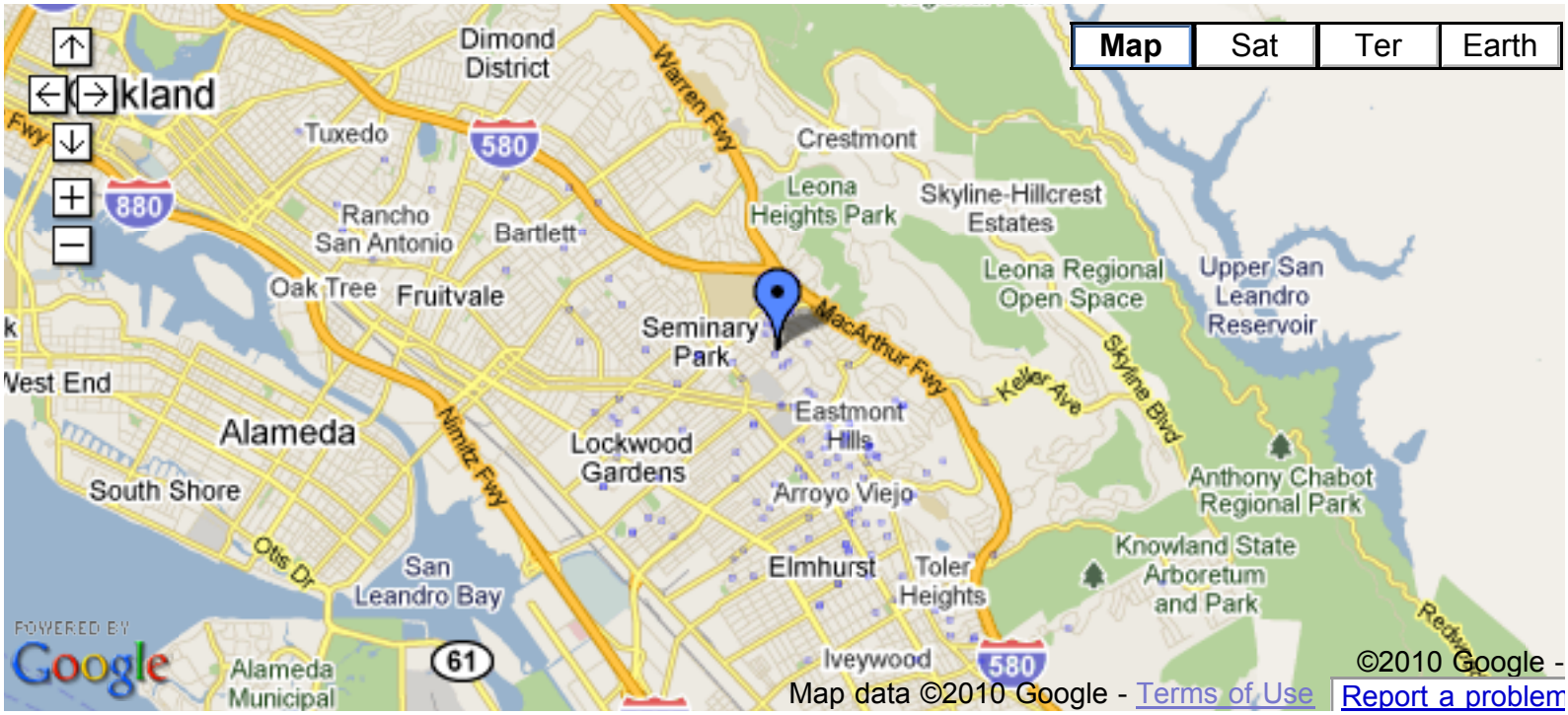

Facility Expense Profile

2009 Partial Data

Total Deferred Maintenance:
$ 1,896,423

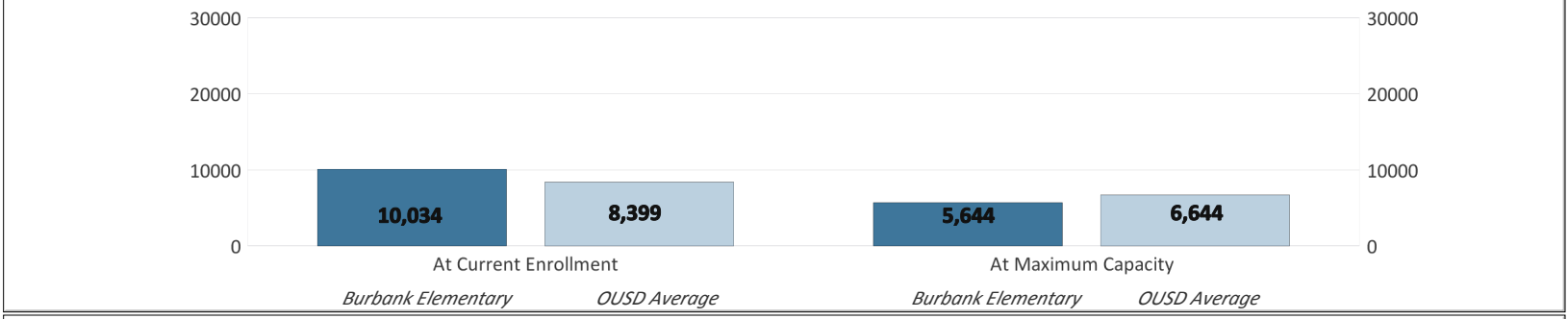

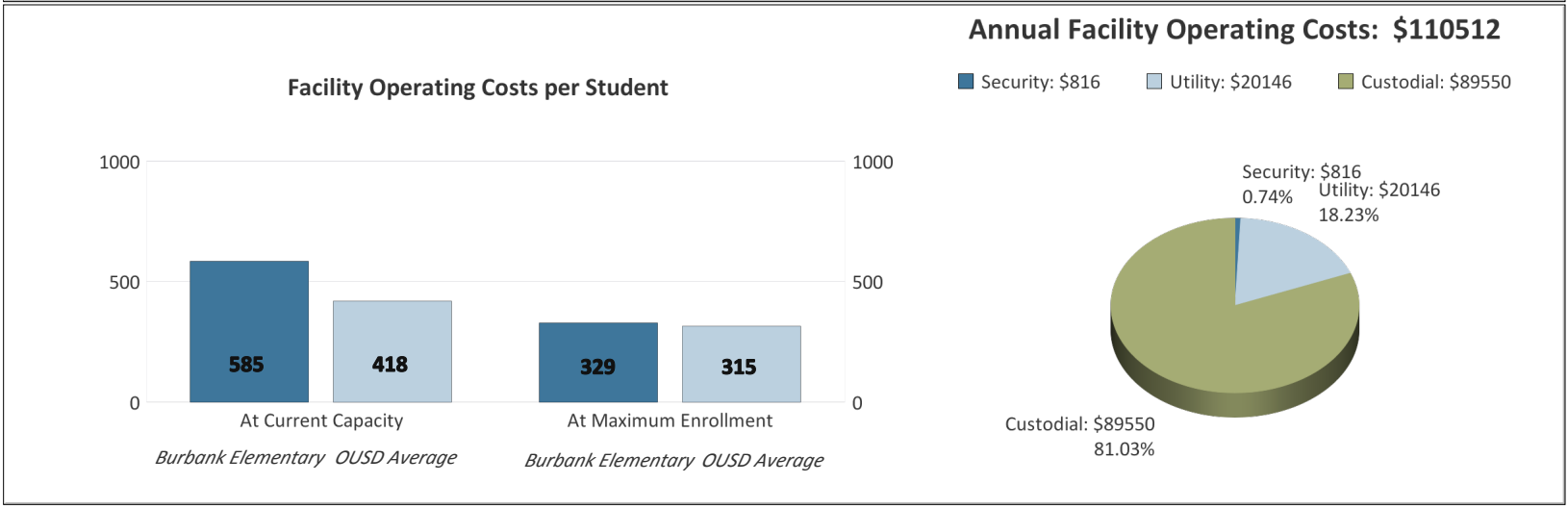

Burckhalter Elementary School

Site ID 105
Grades Served K-5
District 6
Enrolled 175
Attendance Area 105
Site Address 3994 Burckhalter
Oakland CA 94605

OUSD Facilities Utilization Report

Schools On Site	Enroll-ment	Grades Served	APIs '06	'07	'08	'09	'10
BURCKHALTER	175	K-5	732	686	696	790	821



Site = Blue, nearby K-5th Grade Schools = Red

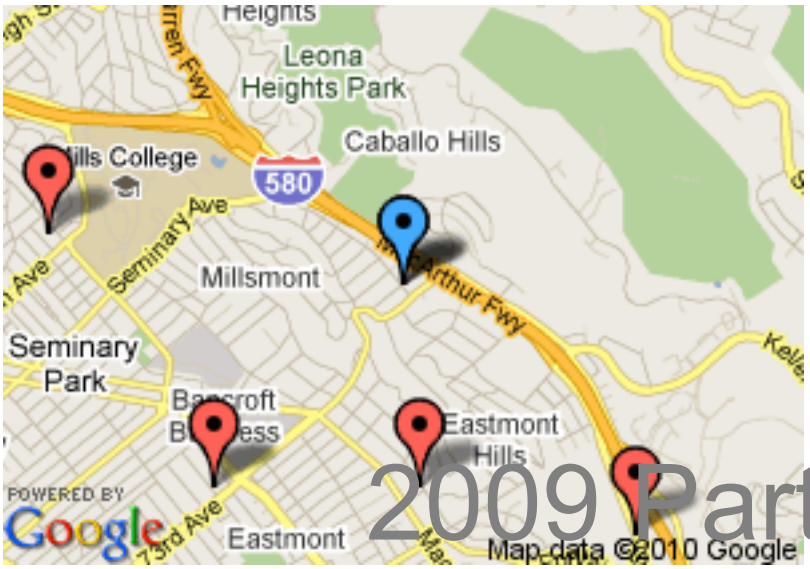

2009 Partial Data

BURCKHALTER_Site Plan.pdf

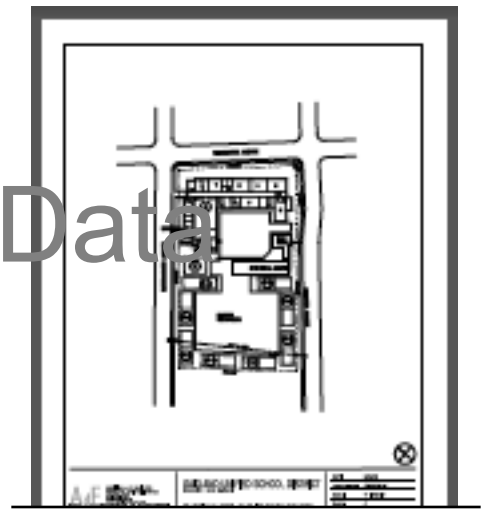

Overlap Index (based on student density and proximity to other schools):

0.29

Loading: 21
Specialty Classrooms: 3
Enrollment Capacity: 210

School Capacity Modeling

Site Acreage	**2.34**
Building Footprint (SF)	22,330

	Total	Perm	Port
Building Area (SF)	**32,456**	30,894	1,562
Classroom-Sized Rooms	**13**	13	0
600-720 s.f.	***1***	*1*	
721-900 s.f.	***11***	*11*	
901-1000 s.f.			
1001-1200 s.f.	***1***	*1*	
Over 1200 s.f.			
	1	*Less than 600 s.f. used as classrooms*	

Current Classroom Loading

	Enrollment	Loading
Site Total	175	17.5
Grade: K	29	17.4
1	25	15.0
2	31	18.6
3	26	15.6
4	21	12.6
5	31	18.6
6		
7		
8		
9		
10		
11		
12		

Note: Site total based on day 20 enrollment. Individual grade levels based on school asignments prior to start of school year, and are higher than actual enrollement.

Individual grade level loading is based on assigning an equal number of classrooms to each grade, then distributing the actual number of students in each grade among the assigned number of rooms. It does not represent the actual number of students in each class.

Burckhalter Elementary School

Site ID	**105**				
Grades Served	K-5	**Enrolled**	175	**Site Address**	**3994 Burckhalter**
District	**6**	**Attendance Area**	**105**		**Oakland CA 94605**

Attending Students

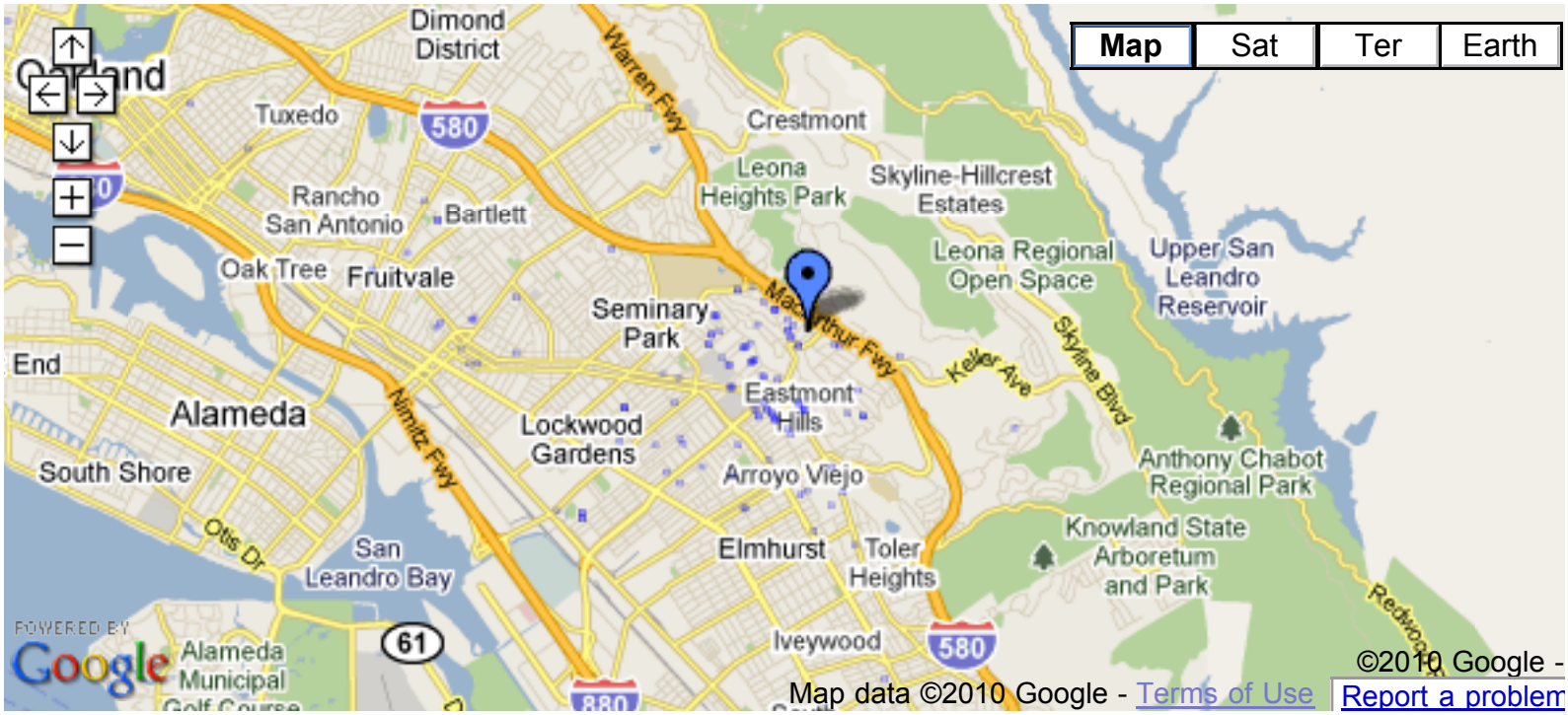

Facility Expense Profile

2009 Partial Data

Total Deferred Maintenance:
$ 1,746,501

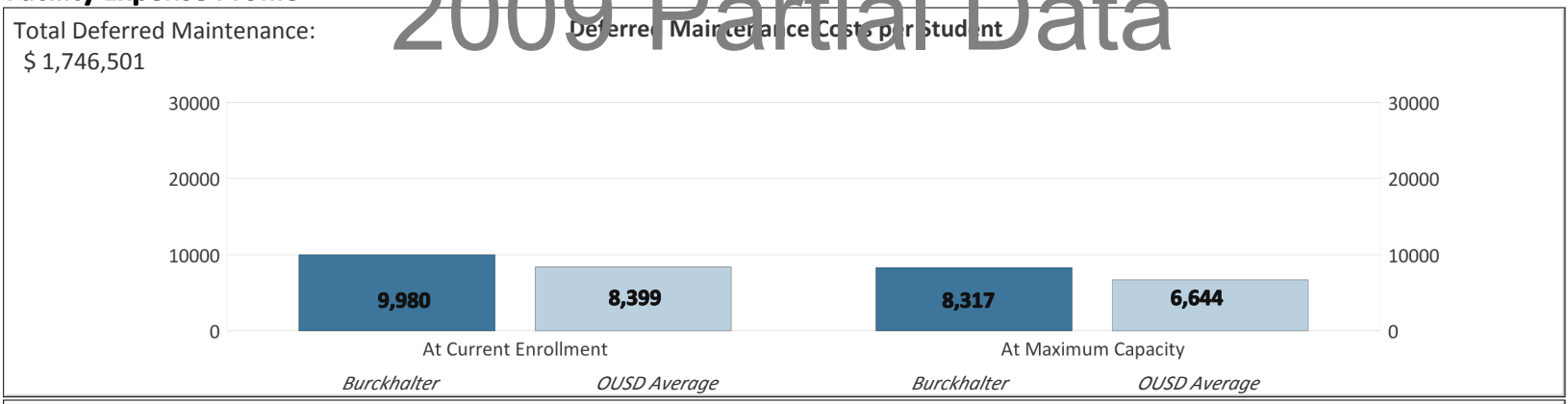

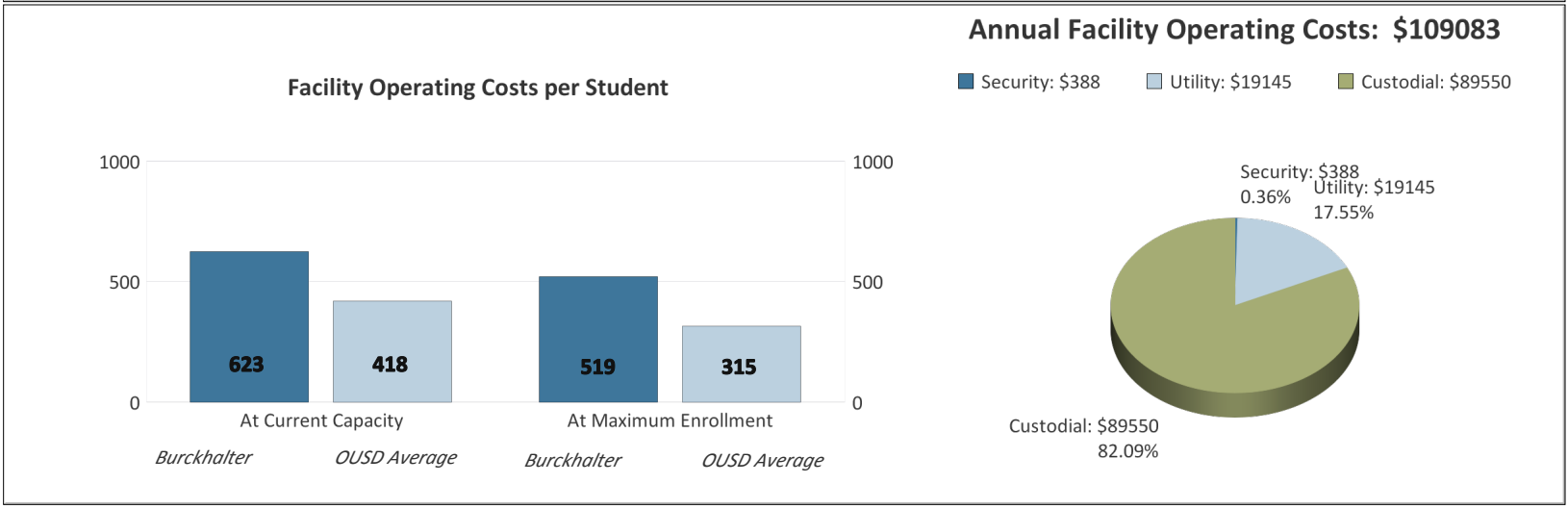

Anthony Chabot Elementary School

Site ID 106
Grades Served K-5
District 1
Enrolled 514
Attendance Area 106
Site Address 6686 Chabot Road
Oakland CA 94618

OUSD Facilities Utilization Report

Schools On Site	Enroll-ment	Grades Served	APIs '06	'07	'08	'09	'10
CHABOT	514	K-5	923	905	910	932	941

Site = Blue, nearby K-5th Grade Schools = Red

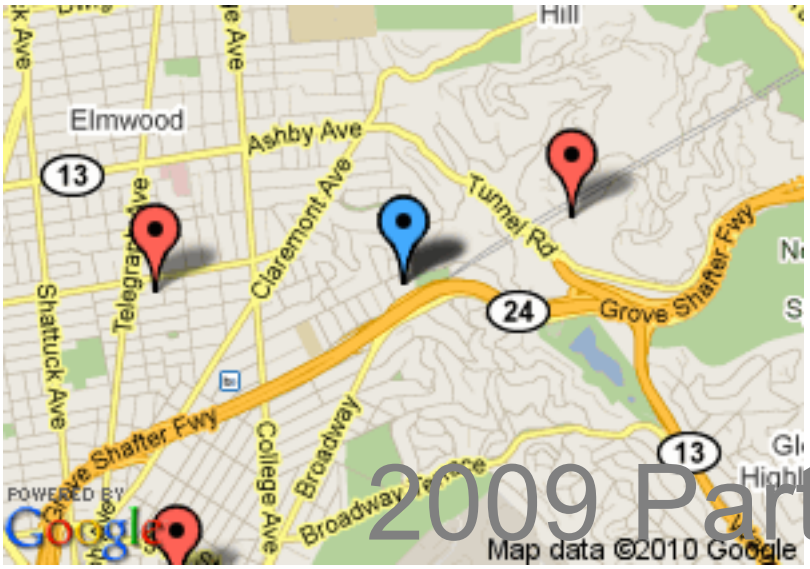

2009 Partial Data

[Chabot Site Plan - New.pdf](#)

Overlap Index (based on student density and proximity to other schools):

0.81

Loading: 21
Specialty Classrooms: 3
Enrollment Capacity: 441

School Capacity Modeling

Site Acreage	**4.20**		
Building Footprint (SF)	55,891		
	Total	**Perm**	**Port**
Building Area (SF)	**50,491**	44,731	5,760
Classroom-Sized Rooms	**24**	18	6
600-720 s.f.	***6***	*6*	
721-900 s.f.			
901-1000 s.f.	***14***	*8*	*6*
1001-1200 s.f.	***4***	*4*	
Over 1200 s.f.			

Less than 600 s.f. used as classrooms

Current Classroom Loading

	Enrollment	Loading
Site Total	514	24.5
Grade: K	79	22.6
1	78	22.3
2	84	24.0
3	79	22.6
4	81	23.1
5	84	24.0
6		
7		
8		
9		
10		
11		
12		

Note: Site total based on day 20 enrollment. Individual grade levels based on school asignments prior to start of school year, and are higher than actual enrollement.

Individual grade level loading is based on assigning an equal number of classrooms to each grade, then distributing the actual number of students in each grade among the assigned number of rooms. It does not represent the actual number of students in each class.

Anthony Chabot Elementary School

Site ID	**106**				
Grades Served	K-5	**Enrolled**	514	**Site Address**	6686 Chabot Road
District	1	**Attendance Area**	106		Oakland CA 94618

Attending Students

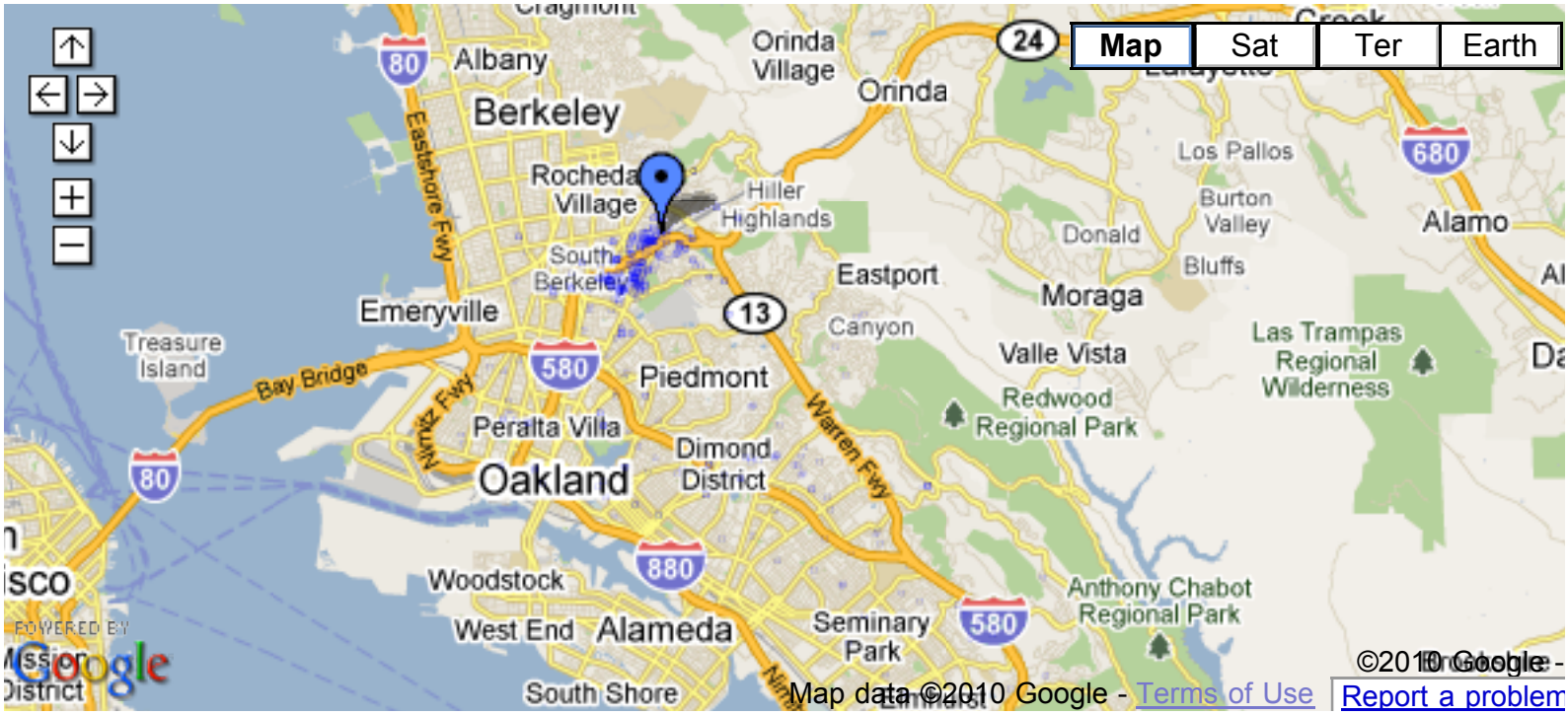

Facility Expense Profile

2009 Partial Data

Total Deferred Maintenance:
$ 4,253,948

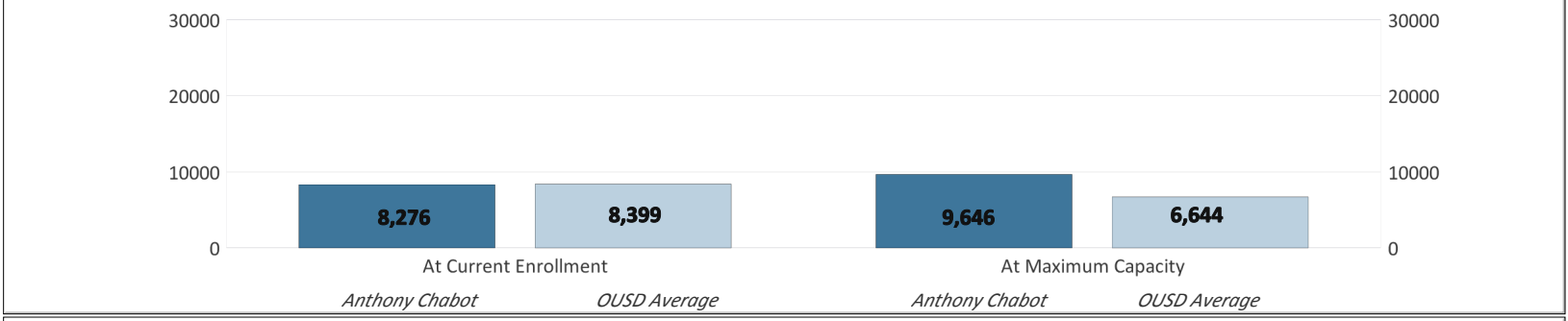

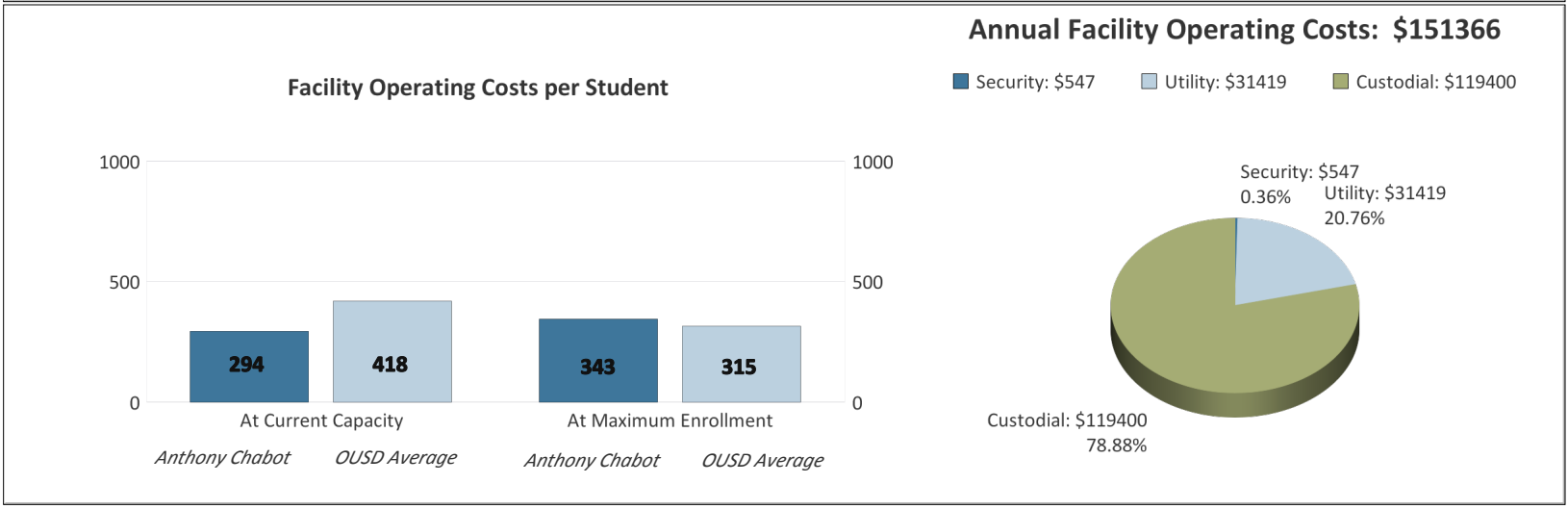

Campus Name: Anthony Chabot Elementary School
Site ID: 106
Date Issued: 12/6/2010

CONFIDENTIAL

OAKLAND UNIFIED SCHOOL DISTRICT
Community Schools, Thriving Students

MKTHINK STRATEGY

Cleveland Elementary School

Site ID 108
Grades Served K-5
District 2
Enrolled 349
Attendance Area 108
Site Address 745 Cleveland
Oakland CA 94606

OUSD Facilities Utilization Report

Schools On Site	Enroll-ment	Grades Served	APIs '06	'07	'08	'09	'10
CLEVELAND	349	K-5	824	842	864	886	911

Site = Blue, nearby K-5th Grade Schools = Red

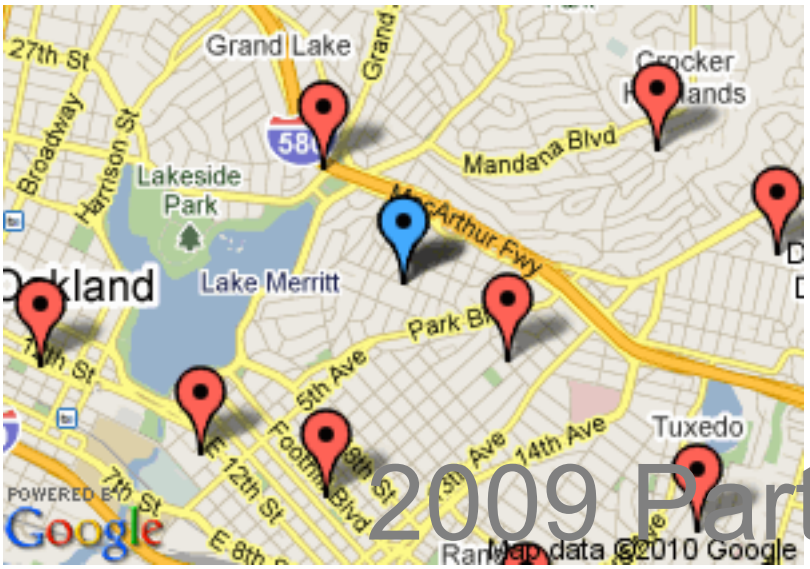

2009 Partial Data

CLEVELAND_Site Plan.pdf



Overlap Index (based on student density and proximity to other schools):

0.92

Loading: 21
Specialty Classrooms: 3
Enrollment Capacity: 252

School Capacity Modeling

Site Acreage	**2.04**
Building Footprint (SF)	22,180

	Total	Perm	Port
Building Area (SF)	**24,741**	22,821	1,920
Classroom-Sized Rooms	**15**	13	2
600-720 s.f.			
721-900 s.f.	***13***	*13*	
901-1000 s.f.	***2***		*2*
1001-1200 s.f.			
Over 1200 s.f.			
	2	*Less than 600 s.f. used as classrooms*	

Current Classroom Loading

	Enrollment	Loading
Site Total	349	29.1
Grade: K	65	32.5
1	60	30.0
2	61	30.5
3	64	32.0
4	51	25.5
5	44	22.0
6		
7		
8		
9		
10		
11		
12		

Note: Site total based on day 20 enrollment. Individual grade levels based on school asignments prior to start of school year, and are higher than actual enrollement.

Individual grade level loading is based on assigning an equal number of classrooms to each grade, then distributing the actual number of students in each grade among the assigned number of rooms. It does not represent the actual number of students in each class.

Cleveland Elementary School

Site ID	**108**				
Grades Served	K-5	**Enrolled**	349	**Site Address**	**745 Cleveland**
District	**2**	**Attendance Area**	**108**		**Oakland CA 94606**

Attending Students

Facility Expense Profile

2009 Partial Data

Total Deferred Maintenance:
$ 5,396,004

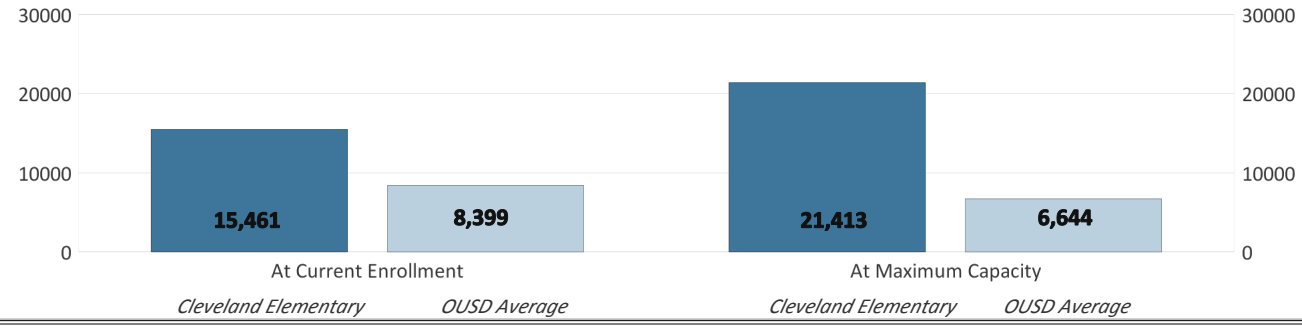

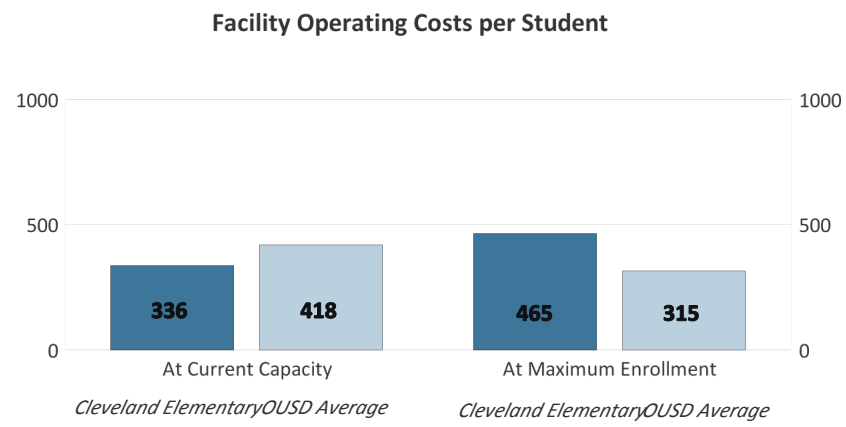

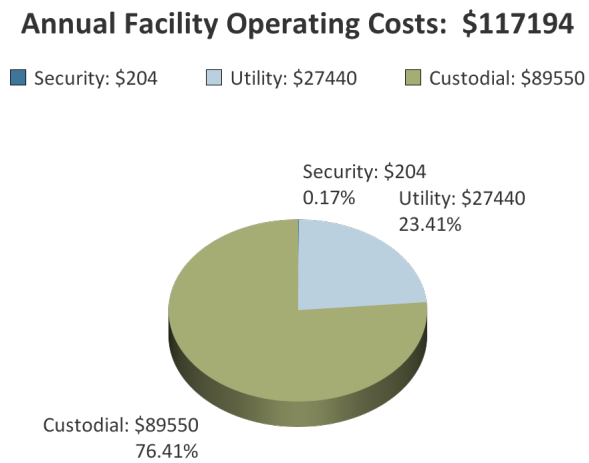

Cole Middle School

Site ID 109
Grades Served 6-8
District 3
Enrolled 0
Attendance Area 109
Site Address 1011 Union Street
Oakland CA 94607

OUSD Facilities Utilization Report

Schools On Site	Enroll-ment	Grades Served	APIs '06	'07	'08	'09	'10
COLE	0	6-8					

Site = Blue, nearby 6-8th Grade Schools = Red

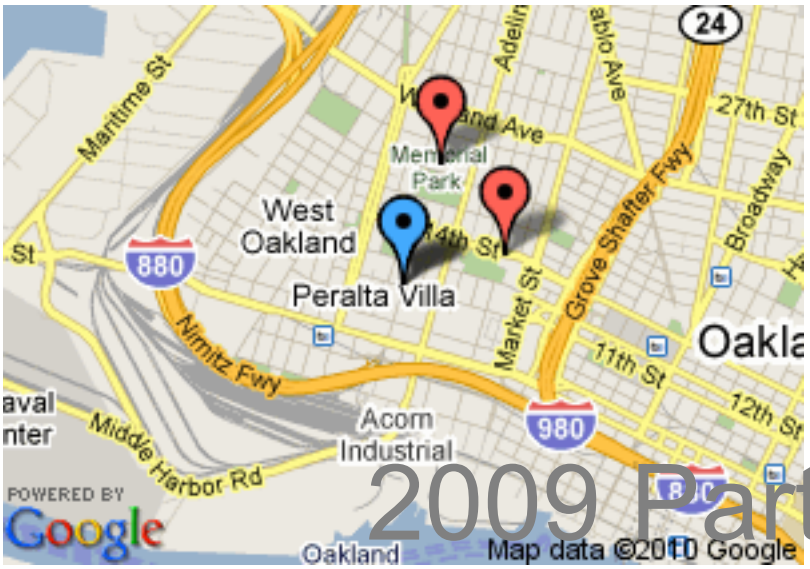

2009 Partial Data

COLE_Site Plan.pdf

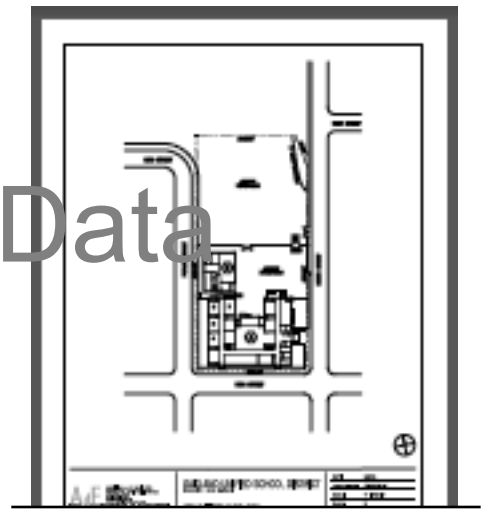

Overlap Index (based on student density and proximity to other schools):

1.00

Loading: 24
Specialty Classrooms: 3
Enrollment Capacity: 336

School Capacity Modeling

Site Acreage	**2.58**
Building Footprint (SF)	27,584

	Total	Perm	Port
Building Area (SF)	**47,287**	47,287	0
Classroom-Sized Rooms	**17**	17	0
600-720 s.f.	***8***	*8*	
721-900 s.f.	***8***	*8*	
901-1000 s.f.			
1001-1200 s.f.	***1***	*1*	
Over 1200 s.f.			
	2	*Less than 600 s.f. used as classrooms*	

Current Classroom Loading

	Enrollment	Loading
Site Total	0	
Grade: K		
1		
2		
3		
4		
5		
6		
7	2	0.4
8	73	15.6
9		
10		
11		
12		

Note: Site total based on day 20 enrollment. Individual grade levels based on school asignments prior to start of school year, and are higher than actual enrollement.

Individual grade level loading is based on assigning an equal number of classrooms to each grade, then distributing the actual number of students in each grade among the assigned number of rooms. It does not represent the actual number of students in each class.

Cole Middle School

Site ID	**109**				
Grades Served	6-8	**Enrolled**	0	**Site Address**	1011 Union Street
District	**3**	**Attendance Area**	**109**		Oakland CA 94607

Attending Students

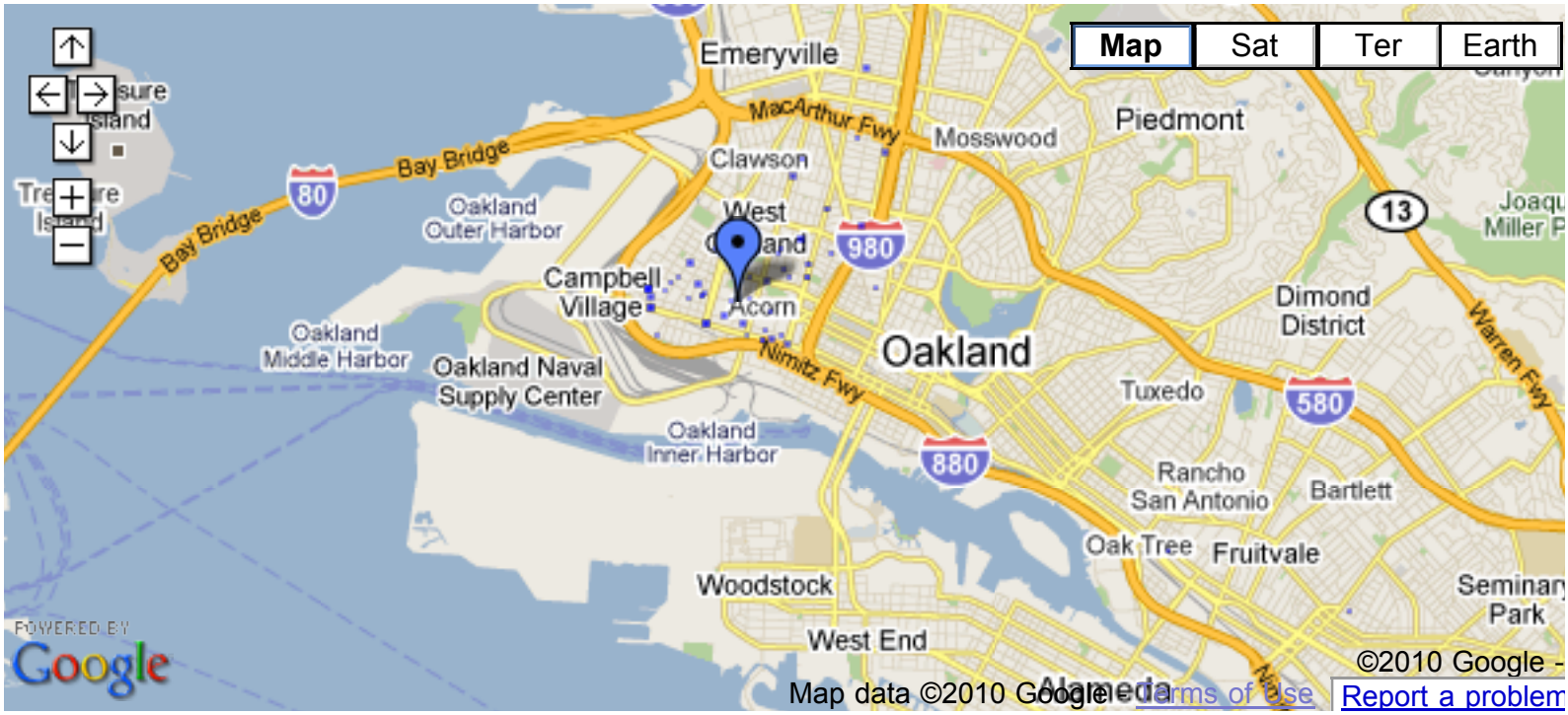

Facility Expense Profile

2009 Partial Data

Total Deferred Maintenance:
$ 8,130,194

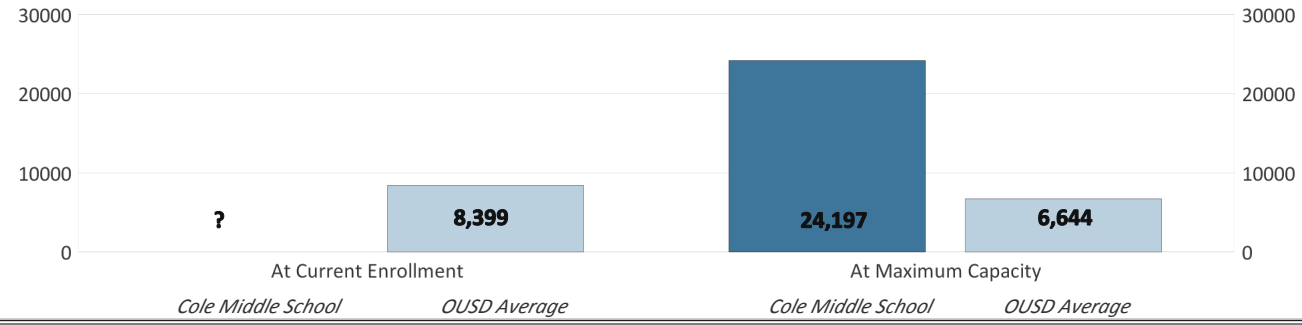

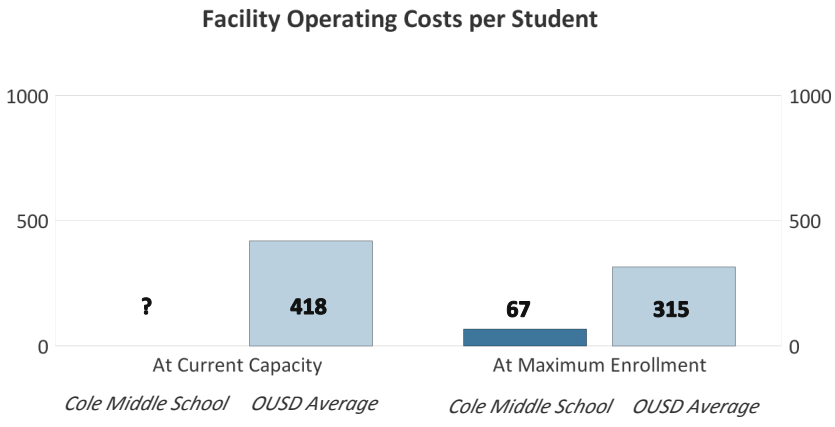

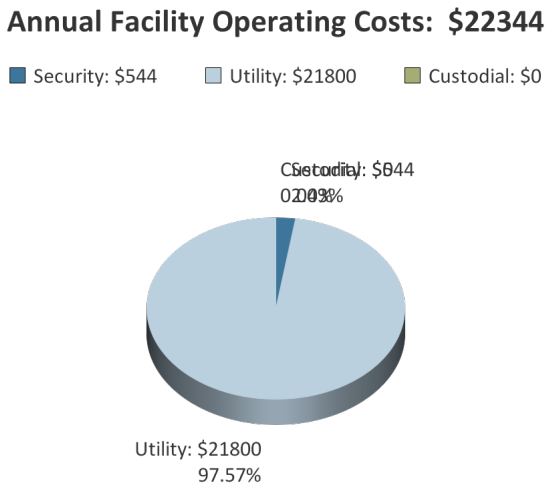

Pleasant Valley Adult Ed. Center

Site ID 86
Grades Served 50+ **Enrolled**
District 1 **Attendance Area**

Site Address 920 53rd Street
Oakland CA 94605

OUSD Facilities Utilization Report

Schools On Site	Enroll-ment	Grades Served	APIs '06	'07	'08	'09	'10

Site = Blue, nearby 50+th Grade Schools = Red

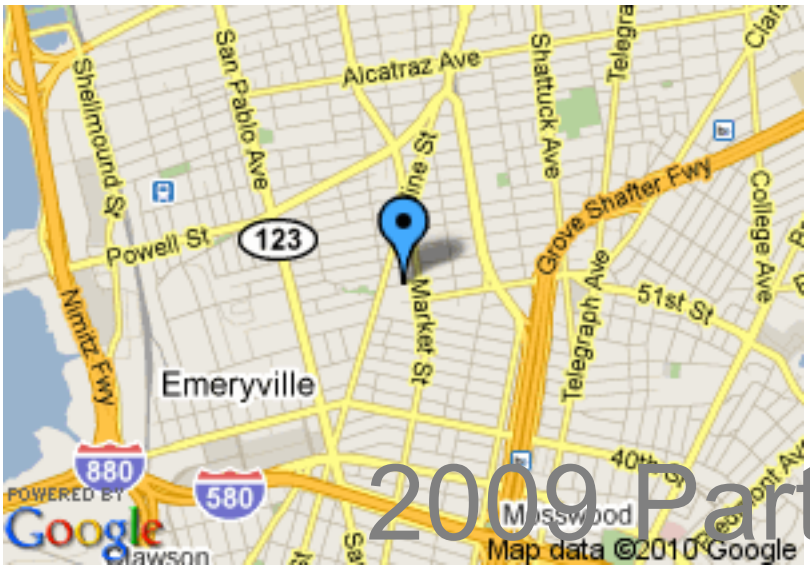

2009 Partial Data

PLEASANT_Site Plan.pdf

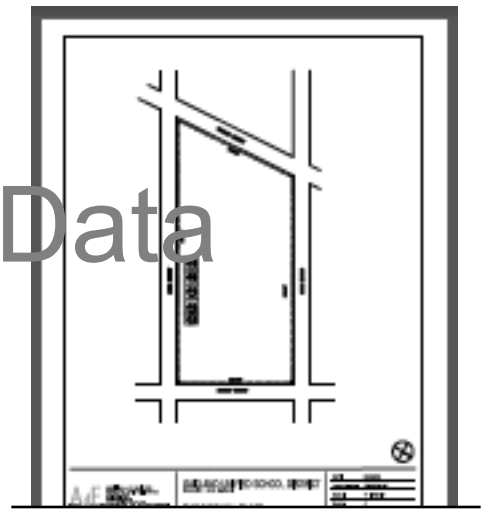

Overlap Index (based on student density and proximity to other schools):

Loading:
Specialty Classrooms: 3
Enrollment Capacity: 0

School Capacity Modeling

Site Acreage	**0.00**
Building Footprint (SF)	5,255

	Total	Perm	Port
Building Area (SF)	**4,163**	0	4,163
Classroom-Sized Rooms			
600-720 s.f.			
721-900 s.f.			
901-1000 s.f.			
1001-1200 s.f.			
Over 1200 s.f.			

Less than 600 s.f. used as classrooms

Current Classroom Loading

	Enrollment	Loading
Site Total		
Grade: K		
1		
2		
3		
4		
5		
6		
7		
8		
9		
10		
11		
12		

Note: Site total based on day 20 enrollment. Individual grade levels based on school asignments prior to start of school year, and are higher than actual enrollement.

Individual grade level loading is based on assigning an equal number of classrooms to each grade, then distributing the actual number of students in each grade among the assigned number of rooms. It does not represent the actual number of students in each class.

Pleasant Valley Adult Ed. Center

Site ID	**86**				
Grades Served	50+	**Enrolled**		**Site Address**	920 53rd Street
District	1	**Attendance Area**			Oakland CA 94605

Attending Students

Facility Expense Profile

2009 Partial Data

Total Deferred Maintenance:
$ 684,884

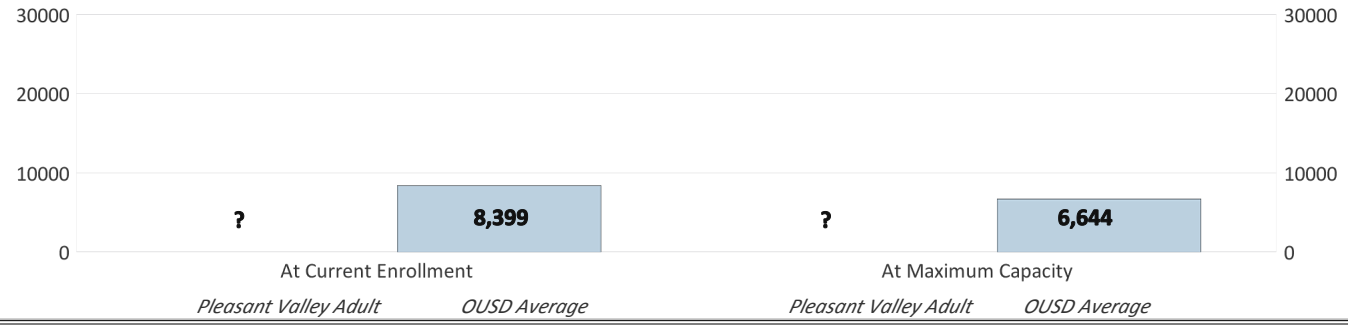

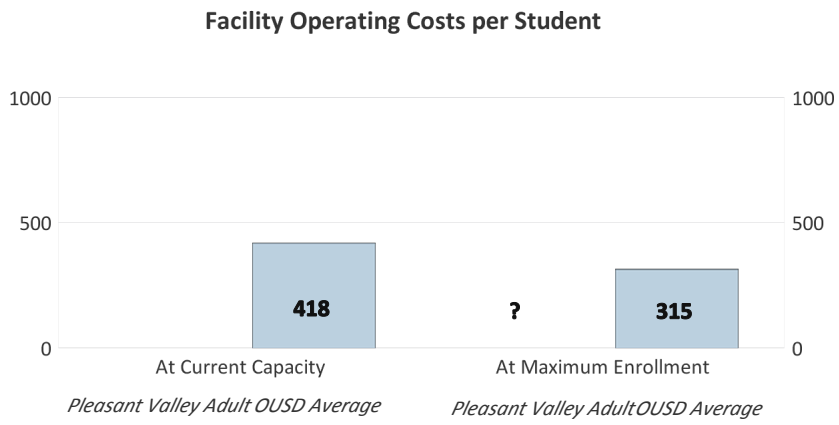

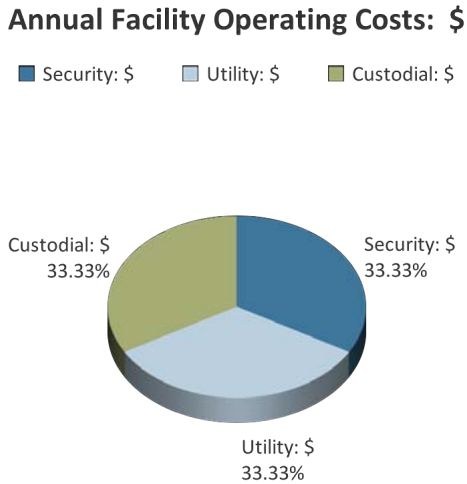

E. Morris Cox Elementary School

Site ID 110
Grades Served K-5
District 7
Enrolled 303
Attendance Area 193
Site Address 9860 Sunnyside
Oakland CA 94603

OUSD Facilities Utilization Report

Schools On Site	Enroll-ment	Grades Served	APIs '06	'07	'08	'09	'10
REACH ACADEMY	303	K-5	600	490	567	596	569
EDUCATION FOR CHANGE	0	K-5	555	611	584	665	729

Site = Blue, nearby K-5th Grade Schools = Red

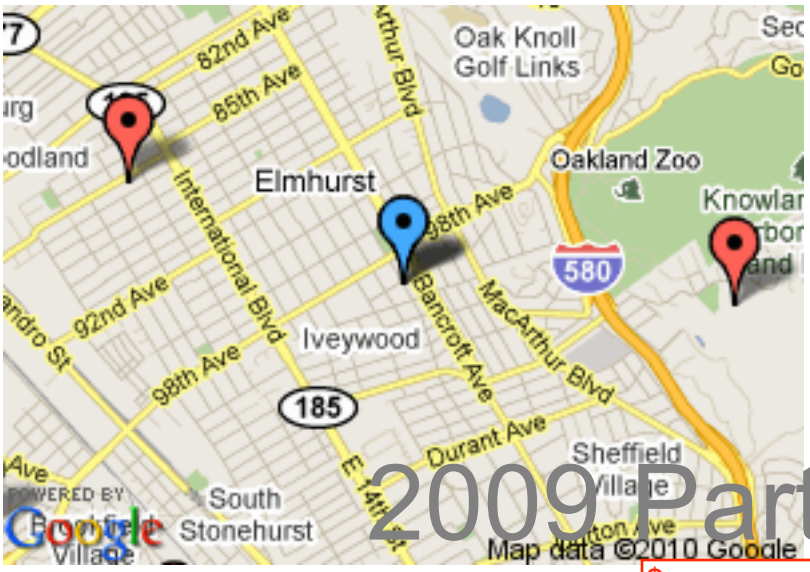

2009 Partial Data

COX_Site Plan.pdf

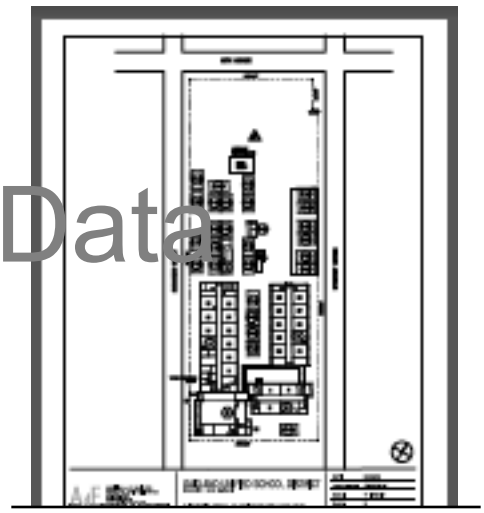

Overlap Index (based on student density and proximity to

0.57

$

Loading: 21
Specialty Classrooms: 6
Enrollment Capacity: 1.00

School Capacity Modeling

Site Acreage	**4.62**
Building Footprint (SF)	55,154

	Total	Perm	Port
Building Area (SF)	**82,303**	57,204	25,099
Classroom-Sized Rooms	**54**	28	26
600-720 s.f.			
721-900 s.f.	***31***	*19*	*12*
901-1000 s.f.	***21***	*7*	*14*
1001-1200 s.f.	***2***	*2*	
Over 1200 s.f.			
	1	*Less than 600 s.f. used as classrooms*	

t Classroom Loading

	Enrollment	Loading
Site Total	303	6.3
Grade: K	51	6.4
1	44	5.5
2	79	9.9
3	52	6.5
4	42	5.3
5	25	3.1
6		
7		
8		
9		
10		
11		
12		

Note: Site total based on day 20 enrollment. Individual grade levels based on school asignments prior to start of school year, and are higher than actual enrollement.

Individual grade level loading is based on assigning an equal number of classrooms to each grade, then distributing the actual number of students in each grade among the assigned number of rooms. It does not represent the actual number of students in each class.

E. Morris Cox Elementary School

Site ID	**110**				
Grades Served	K-5	**Enrolled**	303	**Site Address**	9860 Sunnyside
District	**7**	**Attendance Area**	**193**		Oakland CA 94603

Attending Students

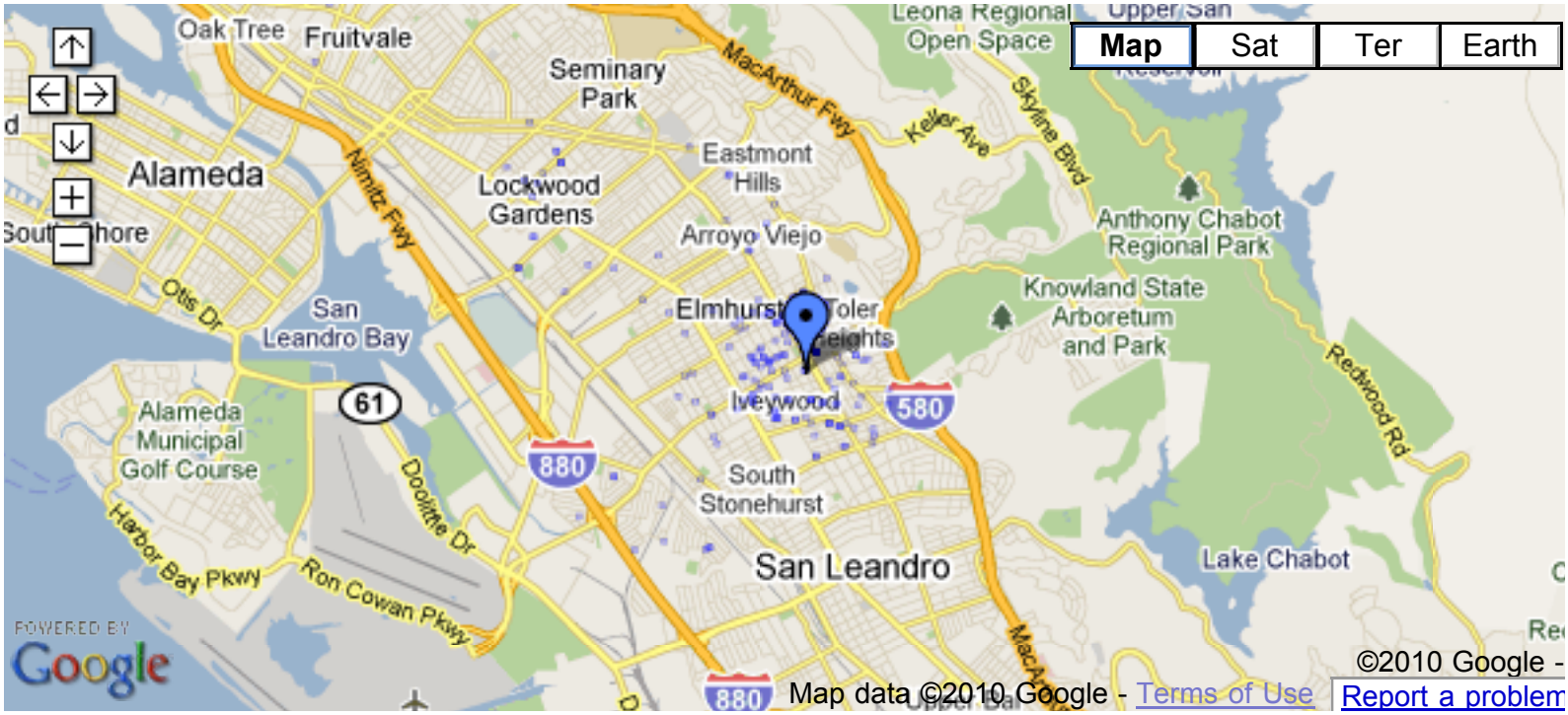

Facility Expense Profile

2009 Partial Data

Total Deferred Maintenance:
$ 3,585,371

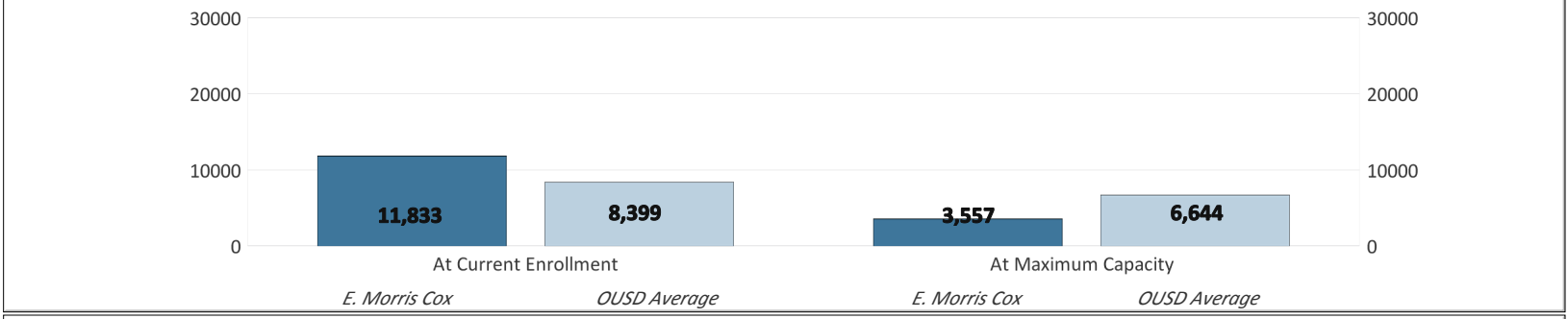

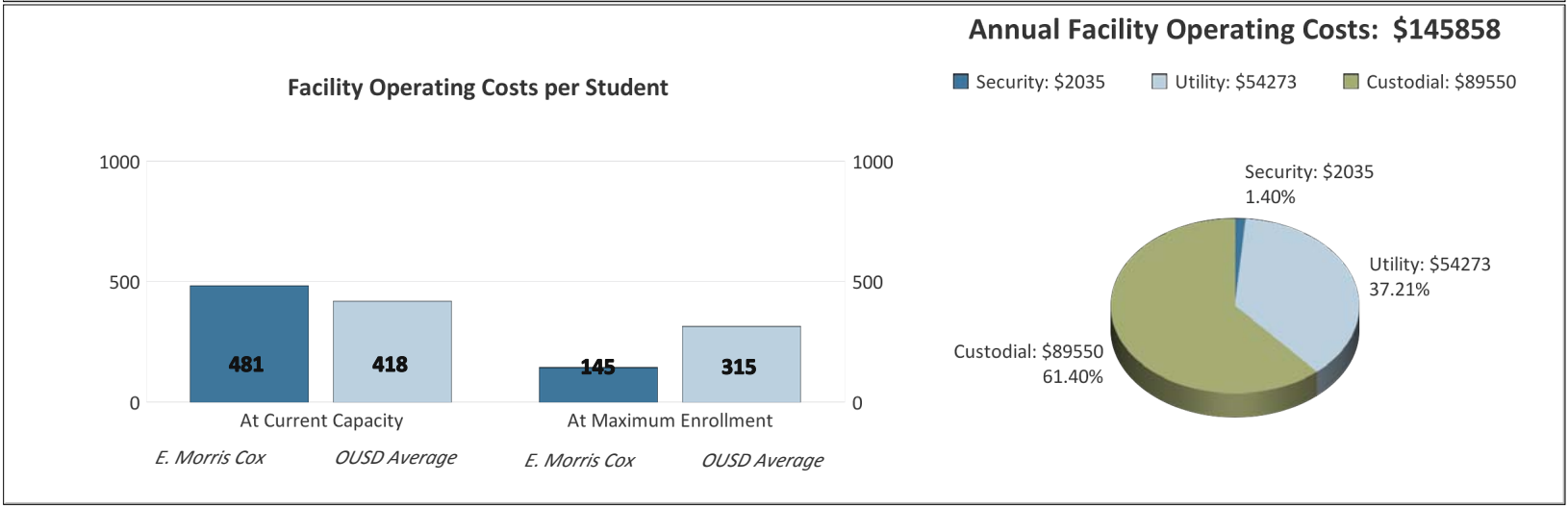

Crocker Highlands Elementary School

Site ID 111
Grades Served K-5
District 2
Enrolled 370
Attendance Area 111
Site Address 525 Midcrest Road
Oakland CA 94610

OUSD Facilities Utilization Report

Schools On Site	Enroll-ment	Grades Served	APIs '06	'07	'08	'09	'10
CROCKER HIGHLANDS	370	K-5	890	876	867	898	922

Site = Blue, nearby K-5th Grade Schools = Red

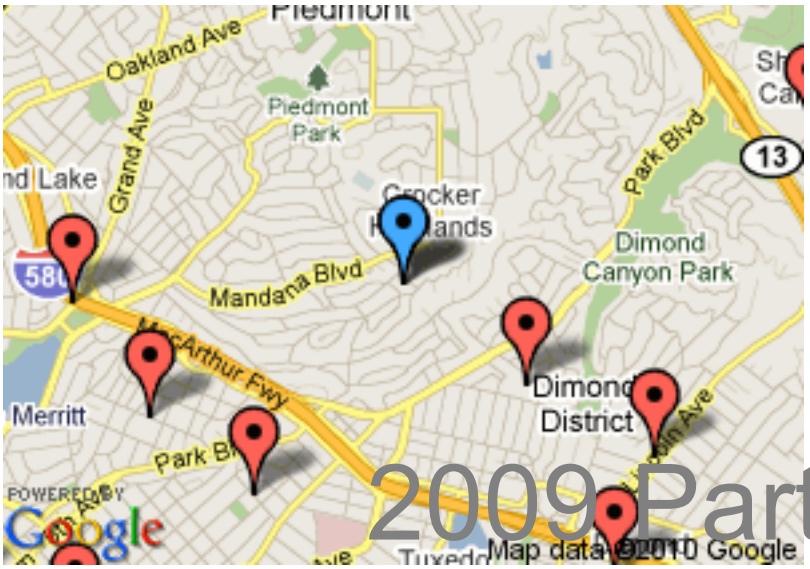

2009 Partial Data

CROCKER_Site Plan.pdf

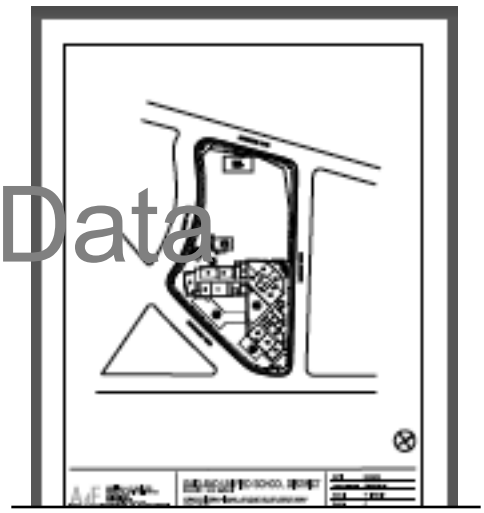

Overlap Index (based on student density and proximity to other schools):

0.59

Loading: 21
Specialty Classrooms: 3
Enrollment Capacity: 378

School Capacity Modeling

Site Acreage	**1.85**
Building Footprint (SF)	27,449

	Total	Perm	Port
Building Area (SF)	**41,656**	40,813	843
Classroom-Sized Rooms	**21**	20	1
600-720 s.f.	***4***	*4*	
721-900 s.f.	***12***	*12*	
901-1000 s.f.	***2***	*1*	*1*
1001-1200 s.f.	***1***	*1*	
Over 1200 s.f.	***2***	*2*	
	2	*Less than 600 s.f. used as classrooms*	

Current Classroom Loading

	Enrollment	Loading
Site Total	370	20.6
Grade: K	65	21.7
1	64	21.3
2	58	19.3
3	63	21.0
4	52	17.3
5	55	18.3
6		
7		
8		
9		
10		
11		
12		

Note: Site total based on day 20 enrollment. Individual grade levels based on school asignments prior to start of school year, and are higher than actual enrollement.

Individual grade level loading is based on assigning an equal number of classrooms to each grade, then distributing the actual number of students in each grade among the assigned number of rooms. It does not represent the actual number of students in each class.

Campus Name: Crocker Highlands Elementary School
Site ID: 111
Date Issued: 12/6/2010

CONFIDENTIAL

OAKLAND UNIFIED SCHOOL DISTRICT
Community Schools, Thriving Students

MKTHINK STRATEGY

Crocker Highlands Elementary School

Site ID	**111**				
Grades Served	K-5	**Enrolled**	370	**Site Address**	525 Midcrest Road
District	2	**Attendance Area**	111		Oakland CA 94610

Attending Students

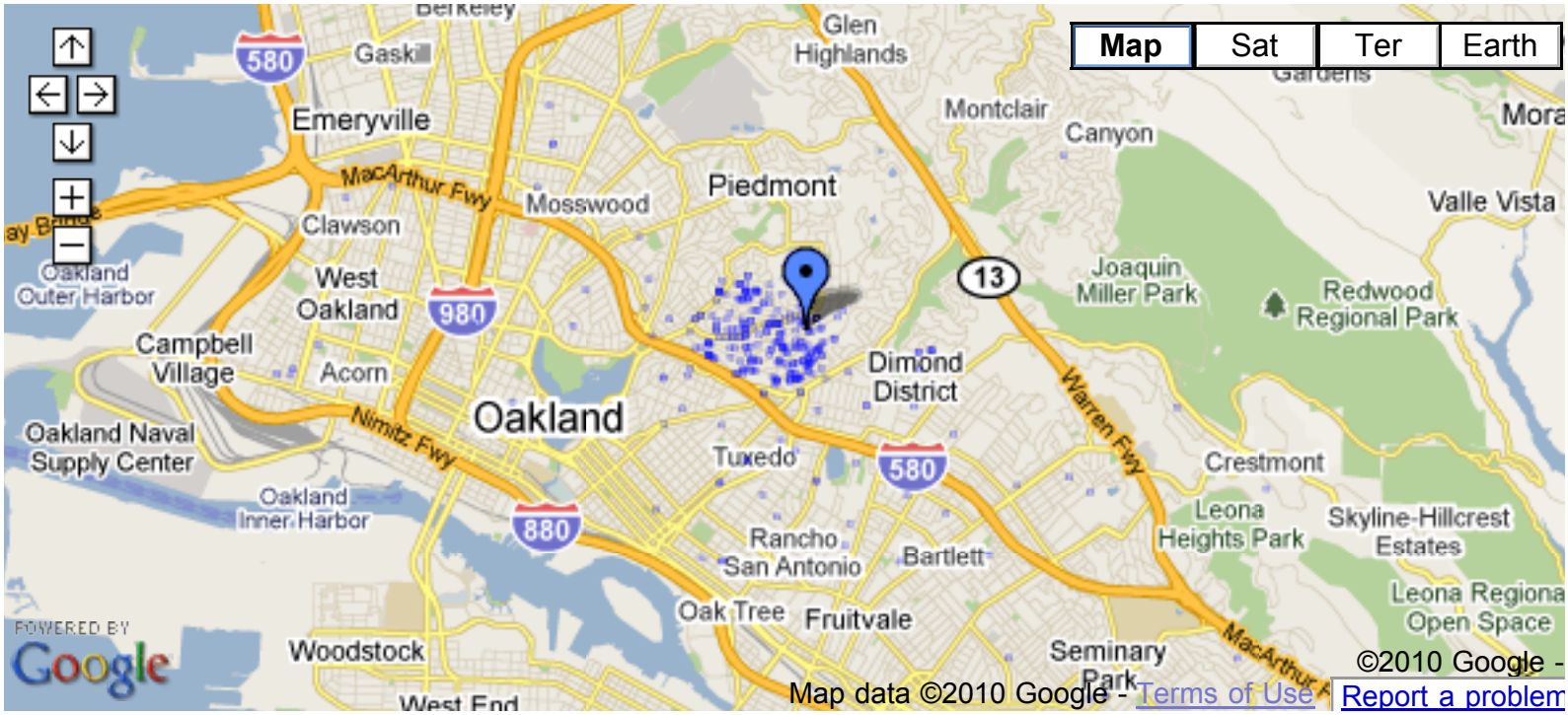

Facility Expense Profile

2009 Partial Data

Total Deferred Maintenance:
$ 5,336,383

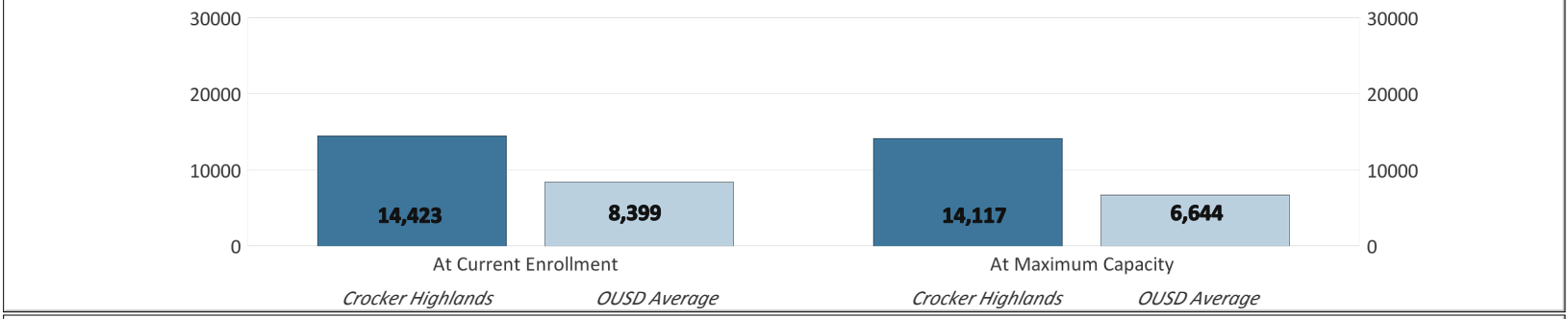

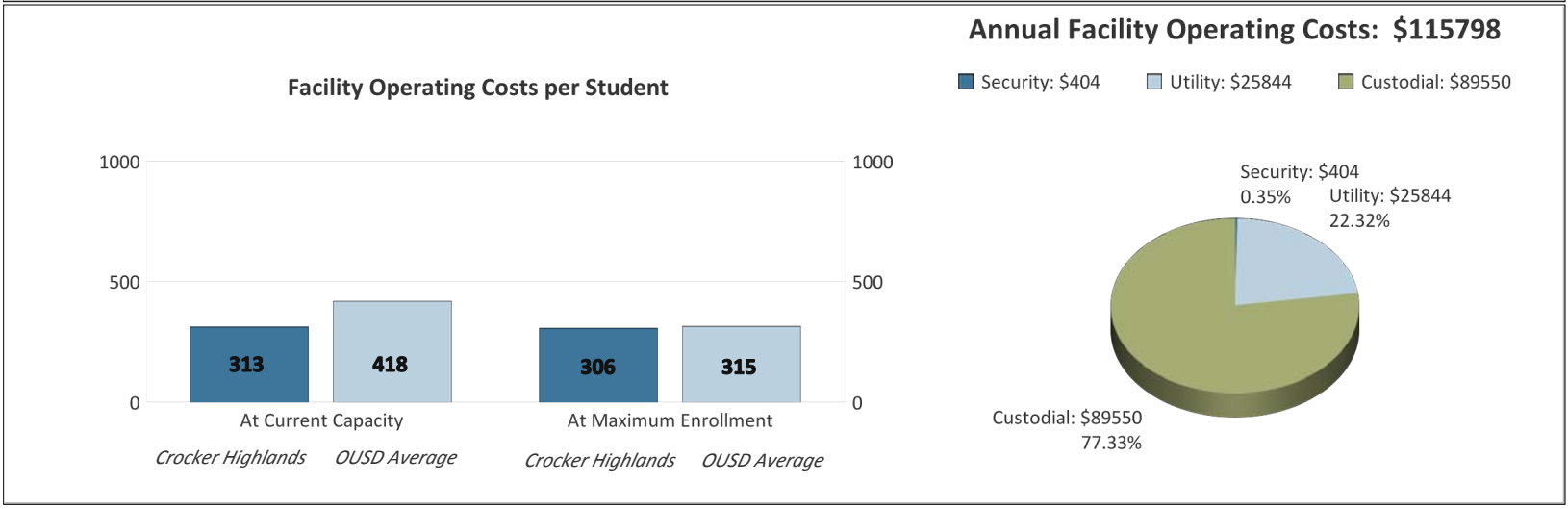

Campus Name: Crocker Highlands Elementary School
Site ID: 111
Date Issued: 12/6/2010

CONFIDENTIAL

OAKLAND UNIFIED SCHOOL DISTRICT
Community Schools, Thriving Students

MKTHINK STRATEGY

Emerson Elementary School

Site ID 115
Grades Served K-5
District 1
Enrolled 286
Attendance Area 115
Site Address 4803 Lawton
Oakland CA 94609

OUSD Facilities Utilization Report

Schools On Site	Enroll-ment	Grades Served	APIs '06	'07	'08	'09	'10
EMERSON	286	K-5	652	685	694	725	737

EMERSON_Site Plan.pdf

Site = Blue, nearby K-5th Grade Schools = Red

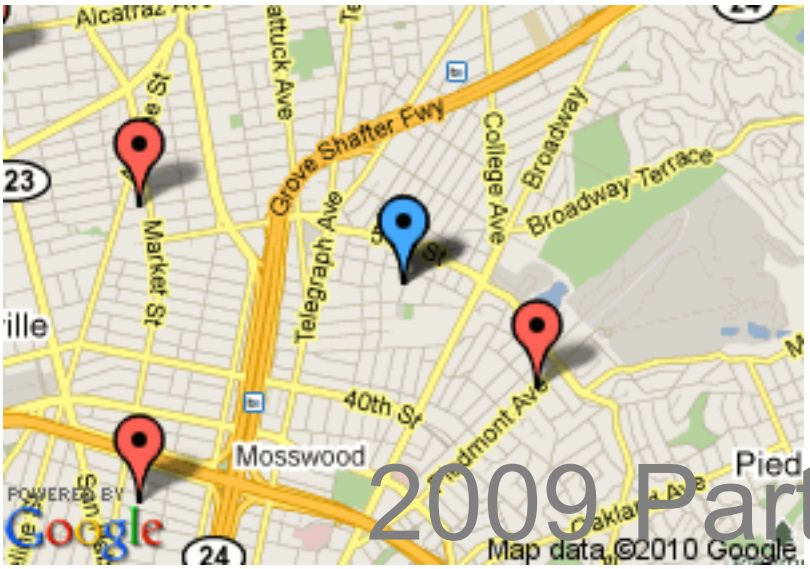

2009 Partial Data

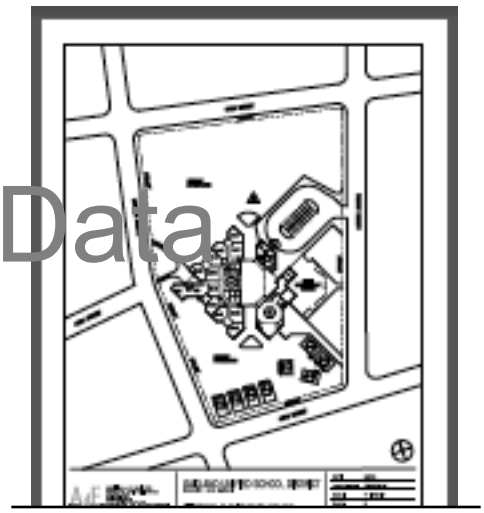

Overlap Index (based on student density and proximity to other schools):

0.91

Loading: 21
Specialty Classrooms: 3
Enrollment Capacity: 357

School Capacity Modeling

Site Acreage	**5.12**
Building Footprint (SF)	31,402

	Total	Perm	Port
Building Area (SF)	**38,274**	32,100	6,174
Classroom-Sized Rooms	**20**	13	7
600-720 s.f.	***8***	*8*	
721-900 s.f.	***8***	*5*	*3*
901-1000 s.f.	***4***		*4*
1001-1200 s.f.			
Over 1200 s.f.			

Less than 600 s.f. used as classrooms

Current Classroom Loading

	Enrollment	Loading
Site Total	286	16.8
Grade: K	46	16.2
1	56	19.8
2	46	16.2
3	42	14.8
4	35	12.4
5	45	15.9
6		
7		
8		
9		
10		
11		
12		

Note: Site total based on day 20 enrollment. Individual grade levels based on school asignments prior to start of school year, and are higher than actual enrollement.

Individual grade level loading is based on assigning an equal number of classrooms to each grade, then distributing the actual number of students in each grade among the assigned number of rooms. It does not represent the actual number of students in each class.

Campus Name: Emerson Elementary School
Site ID: 115
Date Issued: 12/6/2010

CONFIDENTIAL

OAKLAND UNIFIED SCHOOL DISTRICT
Community Schools, Thriving Students

MKTHINK STRATEGY

Emerson Elementary School

Site ID 115
Grades Served K-5 **Enrolled** 286 **Site Address** 4803 Lawton
District 1 **Attendance Area** 115 Oakland CA 94609

Attending Students

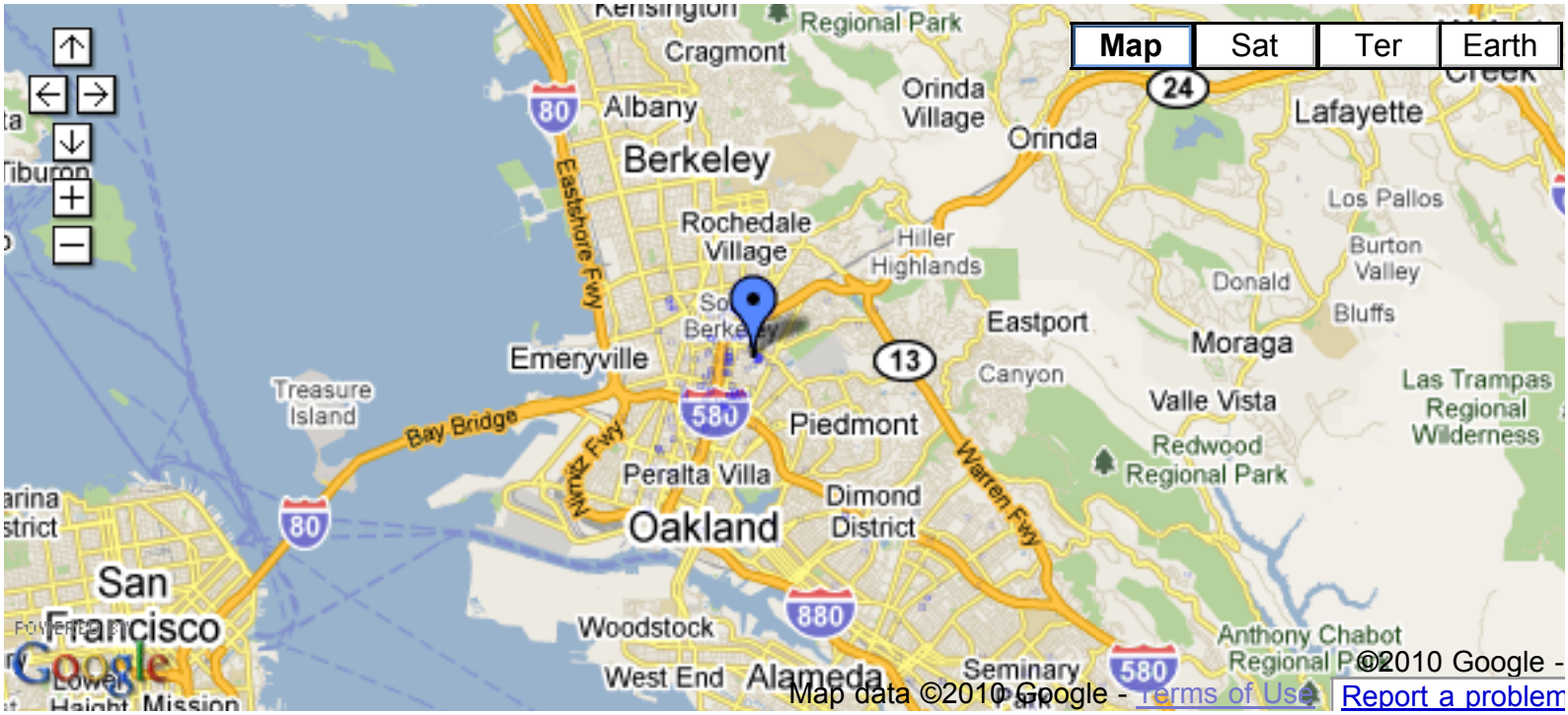

Facility Expense Profile

2009 Partial Data

Total Deferred Maintenance:
$ 4,187,863

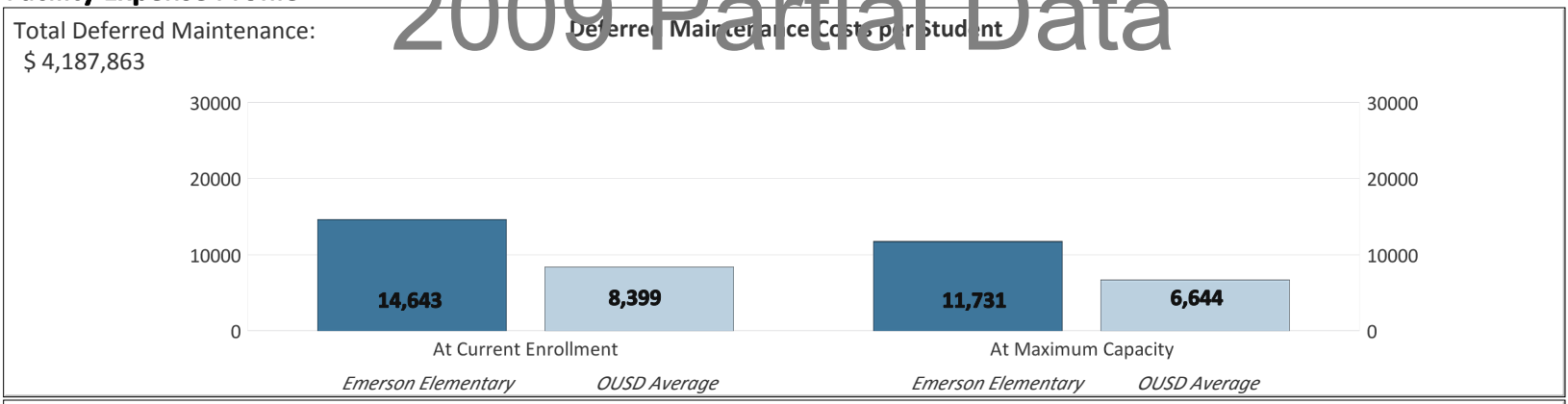

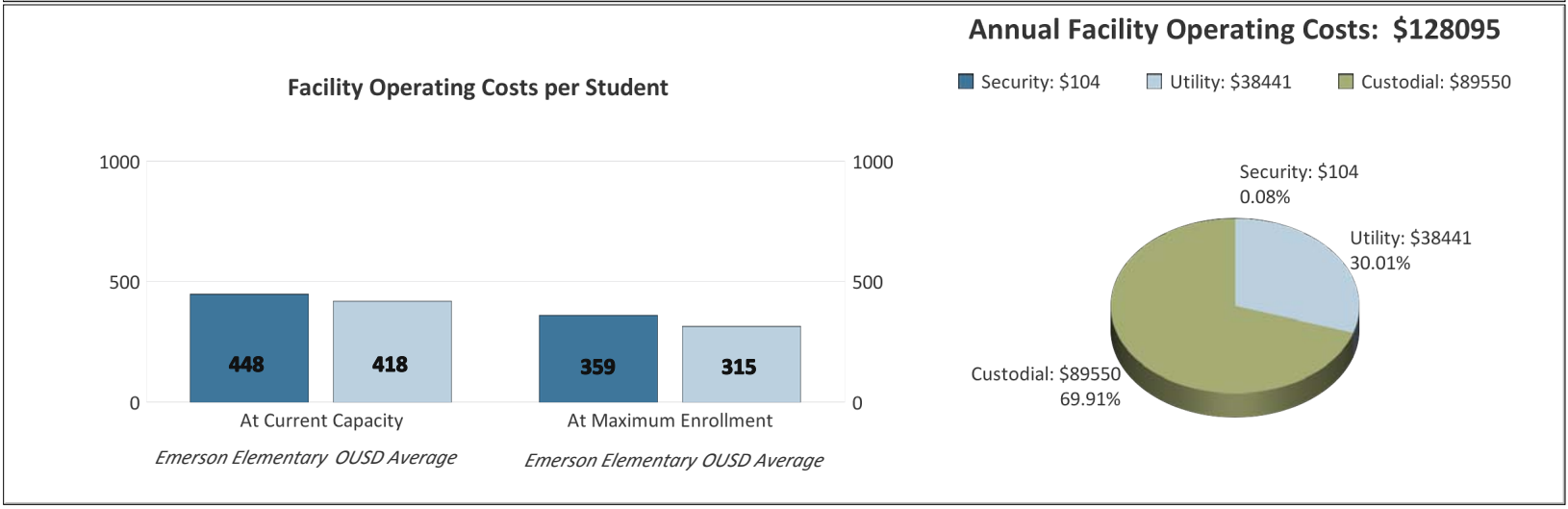

Campus Name: Emerson Elementary School
Site ID: 115
Date Issued: 12/6/2010

CONFIDENTIAL

OAKLAND UNIFIED SCHOOL DISTRICT
Community Schools, Thriving Students

MKTHINK STRATEGY

Franklin Elementary School

Site ID 116
Grades Served K-5
District 2
Enrolled 754
Attendance Area 116
Site Address 915 Foothill
Oakland CA 94606

OUSD Facilities Utilization Report

Schools On Site	Enroll-ment	Grades Served	APIs '06	'07	'08	'09	'10
FRANKLIN	754	K-5	793	768	836	814	816

Site = Blue, nearby K-5th Grade Schools = Red

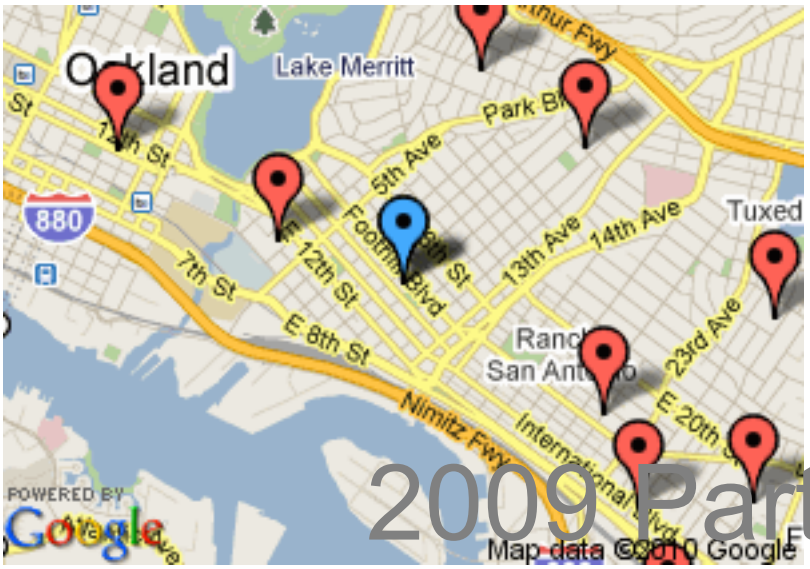

2009 Partial Data

FRANKLIN_Site Plan.pdf

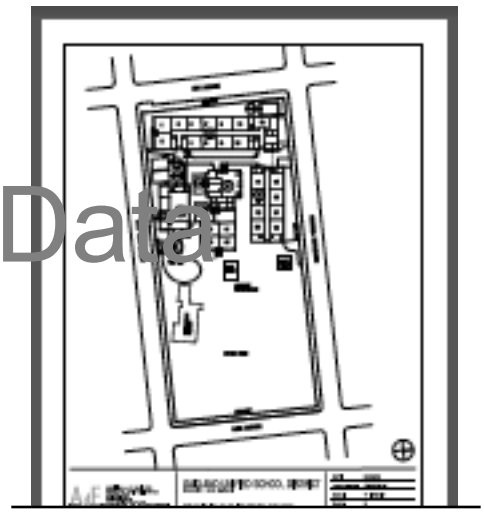

Overlap Index (based on student density and proximity to other schools):

0.49

Loading: 21
Specialty Classrooms: 5
Enrollment Capacity: 735

School Capacity Modeling

Site Acreage	**4.47**
Building Footprint (SF)	51,475

	Total	Perm	Port
Building Area (SF)	**62,424**	56,552	5,872
Classroom-Sized Rooms	**40**	34	6
600-720 s.f.	***9***	*9*	
721-900 s.f.	***9***	*9*	
901-1000 s.f.	***19***	*13*	*6*
1001-1200 s.f.	***3***	*3*	
Over 1200 s.f.			
	2	*Less than 600 s.f. used as classrooms*	

Current Classroom Loading

	Enrollment	Loading
Site Total	754	21.5
Grade: K	131	22.5
1	117	20.1
2	124	21.3
3	120	20.6
4	113	19.4
5	103	17.7
6		
7		
8		
9		
10		
11		
12		

Note: Site total based on day 20 enrollment. Individual grade levels based on school asignments prior to start of school year, and are higher than actual enrollement.

Individual grade level loading is based on assigning an equal number of classrooms to each grade, then distributing the actual number of students in each grade among the assigned number of rooms. It does not represent the actual number of students in each class.

Campus Name: Franklin Elementary School
Site ID: 116
Date Issued: 12/6/2010

CONFIDENTIAL

OAKLAND UNIFIED SCHOOL DISTRICT
Community Schools, Thriving Students

MKTHINK STRATEGY

Franklin Elementary School

Site ID	**116**				
Grades Served	K-5	**Enrolled**	754	**Site Address**	**915 Foothill**
District	**2**	**Attendance Area**	**116**		**Oakland CA 94606**

Attending Students

Facility Expense Profile

2009 Partial Data

Total Deferred Maintenance:
$ 3,923,768

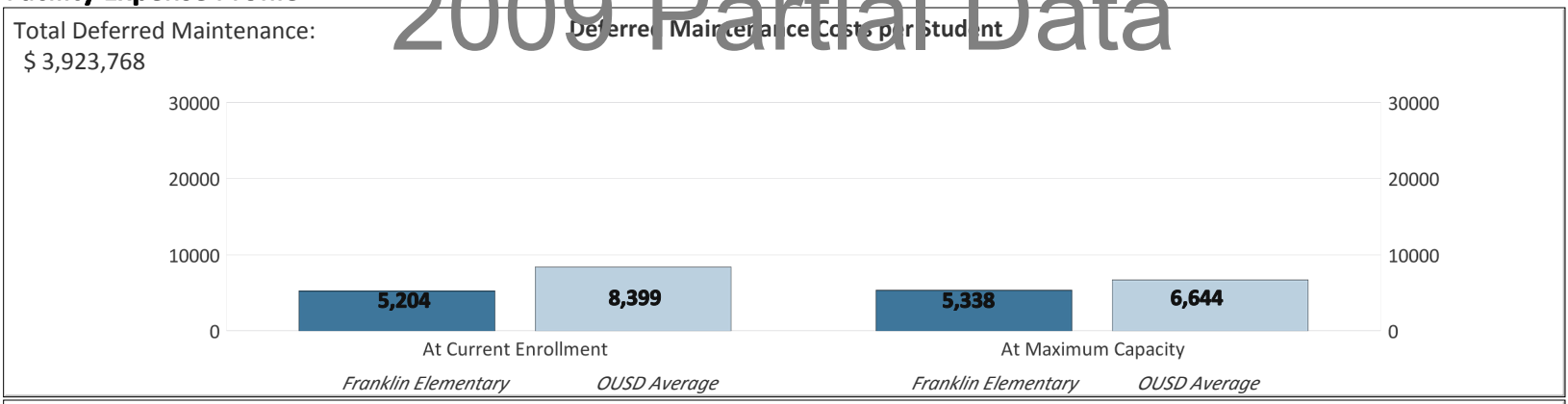

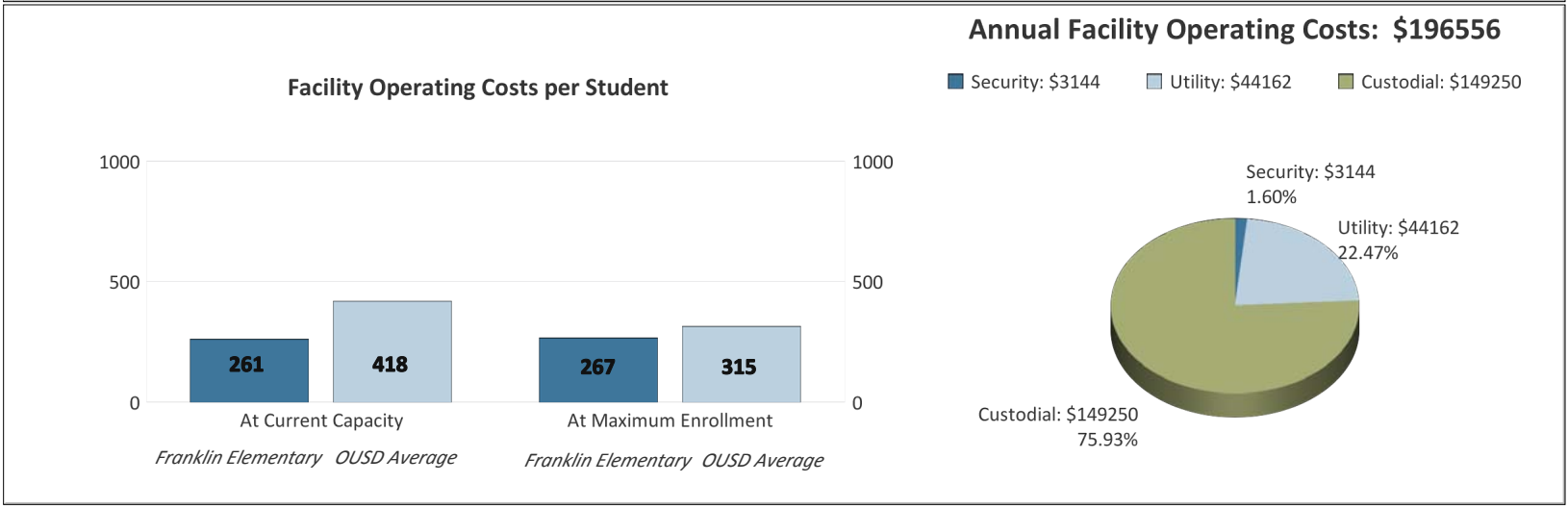

Fruitvale Elementary School

Site ID 117
Grades Served K-5 **Enrolled** 528 **Site Address** 3200 Boston
District 4 **Attendance Area** 117 Oakland CA 94602

OUSD Facilities Utilization Report

Schools On Site	Enroll-ment	Grades Served	APIs '06	'07	'08	'09	'10
FRUITVALE	528	K-5	774	729	744	739	739

Site = Blue, nearby K-5th Grade Schools = Red

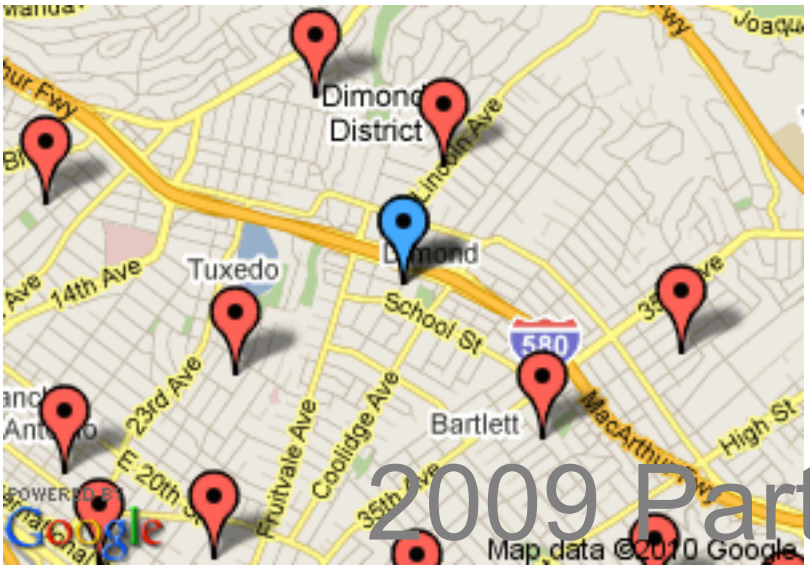

2009 Partial Data

FRUITVALE_Site Plan.pdf

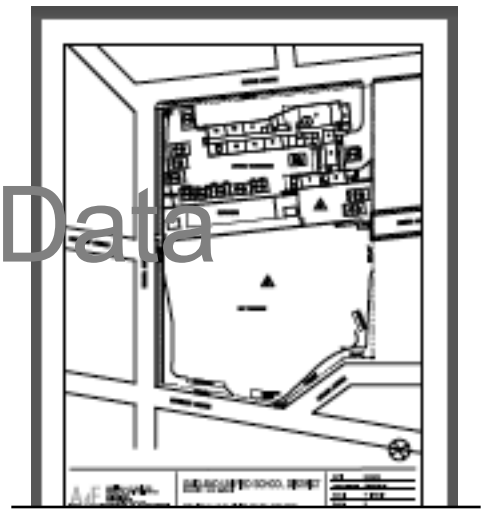

Overlap Index (based on student density and proximity to other schools):

0.65

Loading: 21
Specialty Classrooms: 4
Enrollment Capacity: 588

School Capacity Modeling

Site Acreage	**6.11**
Building Footprint (SF)	27,267

	Total	Perm	Port
Building Area (SF)	**60,611**	46,908	13,703
Classroom-Sized Rooms	**32**	18	14
600-720 s.f.			
721-900 s.f.	***5***	*2*	*3*
901-1000 s.f.	***25***	*14*	*11*
1001-1200 s.f.	***2***	*2*	
Over 1200 s.f.			
	2	*Less than 600 s.f. used as classrooms*	

Current Classroom Loading

	Enrollment	Loading
Site Total	528	18.9
Grade: K	82	17.6
1	82	17.6
2	86	18.4
3	117	25.1
4	87	18.6
5	102	21.9
6		
7		
8		
9		
10		
11		
12		

Note: Site total based on day 20 enrollment. Individual grade levels based on school asignments prior to start of school year, and are higher than actual enrollement.

Individual grade level loading is based on assigning an equal number of classrooms to each grade, then distributing the actual number of students in each grade among the assigned number of rooms. It does not represent the actual number of students in each class.

Fruitvale Elementary School

Site ID	**117**				
Grades Served	K-5	**Enrolled**	528	**Site Address**	3200 Boston
District	**4**	**Attendance Area**	**117**		Oakland CA 94602

Attending Students

Facility Expense Profile

2009 Partial Data

Total Deferred Maintenance:
$ 3,302,750

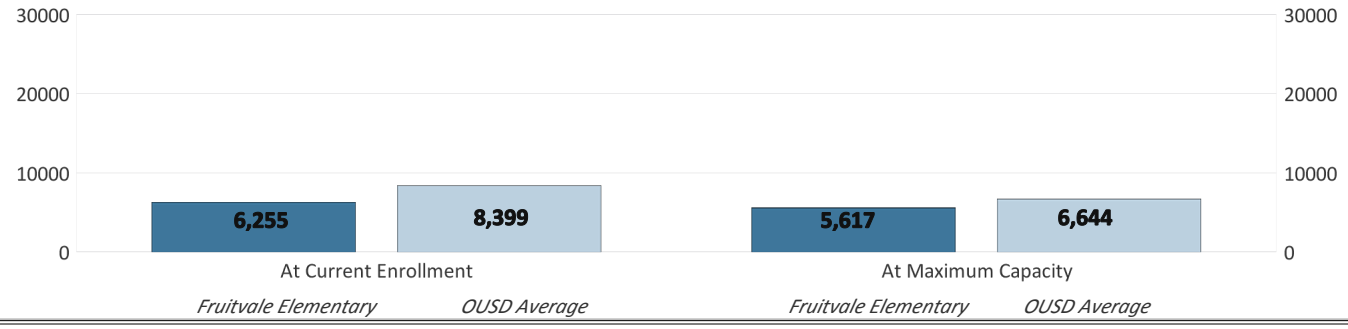

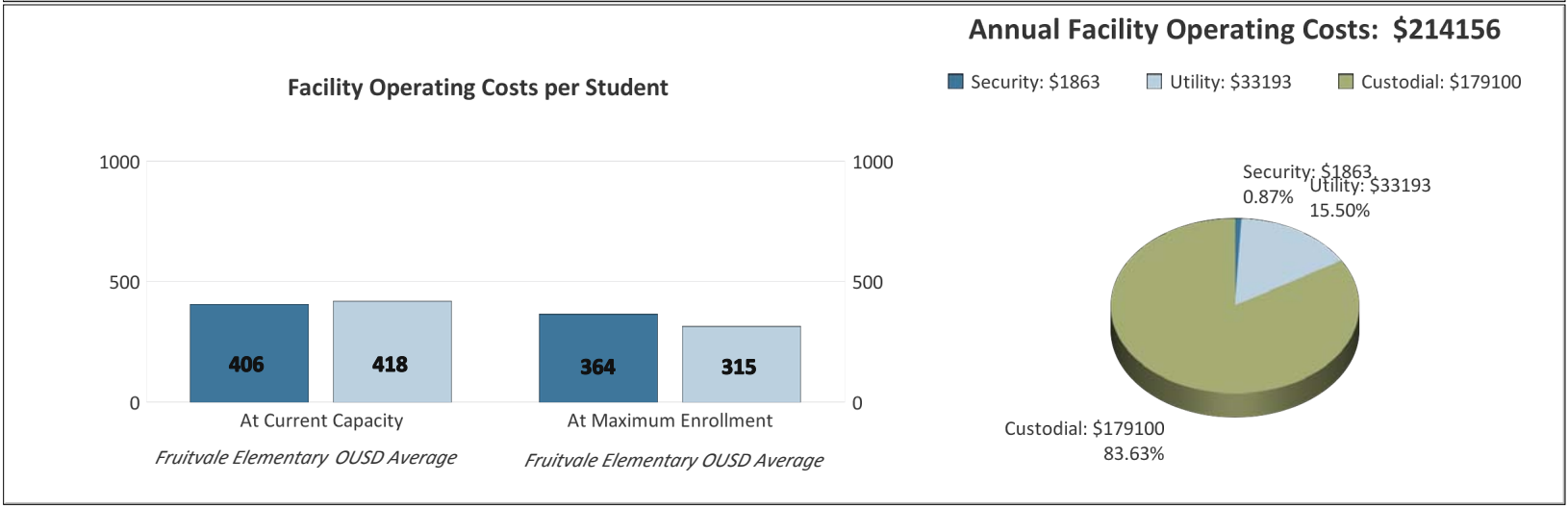

Garfield Elementary School

Site ID 118
Grades Served K-5
District 2
Enrolled 652
Attendance Area 118
Site Address 1640 22nd Avenue Oakland CA 94606

OUSD Facilities Utilization Report

Schools On Site	Enroll-ment	Grades Served	APIs '06	'07	'08	'09	'10
GARFIELD	652	K-5	706	688	705	693	729

Site = Blue, nearby K-5th Grade Schools = Red

2009 Partial Data

GARFIELD_Site Plan.pdf



Overlap Index (based on student density and proximity to other schools):

0.34

Loading: 21
Specialty Classrooms: 4
Enrollment Capacity: 735

School Capacity Modeling

Site Acreage	**4.45**
Building Footprint (SF)	59,544

	Total	Perm	Port
Building Area (SF)	**66,380**	62,600	3,780
Classroom-Sized Rooms	**39**	36	3
600-720 s.f.	***16***	*16*	
721-900 s.f.	***17***	*17*	
901-1000 s.f.	***3***		*3*
1001-1200 s.f.	***3***	*3*	
Over 1200 s.f.			
	2	*Less than 600 s.f. used as classrooms*	

Current Classroom Loading

	Enrollment	Loading
Site Total	652	18.6
Grade: K	101	17.3
1	109	18.7
2	117	20.1
3	115	19.7
4	125	21.4
5	120	20.6
6		
7		
8		
9		
10		
11		
12		

Note: Site total based on day 20 enrollment. Individual grade levels based on school asignments prior to start of school year, and are higher than actual enrollement.

Individual grade level loading is based on assigning an equal number of classrooms to each grade, then distributing the actual number of students in each grade among the assigned number of rooms. It does not represent the actual number of students in each class.

Garfield Elementary School

Site ID	**118**				
Grades Served	K-5	**Enrolled**	652	**Site Address**	1640 22nd Avenue
District	2	**Attendance Area**	118		Oakland CA 94606

Attending Students

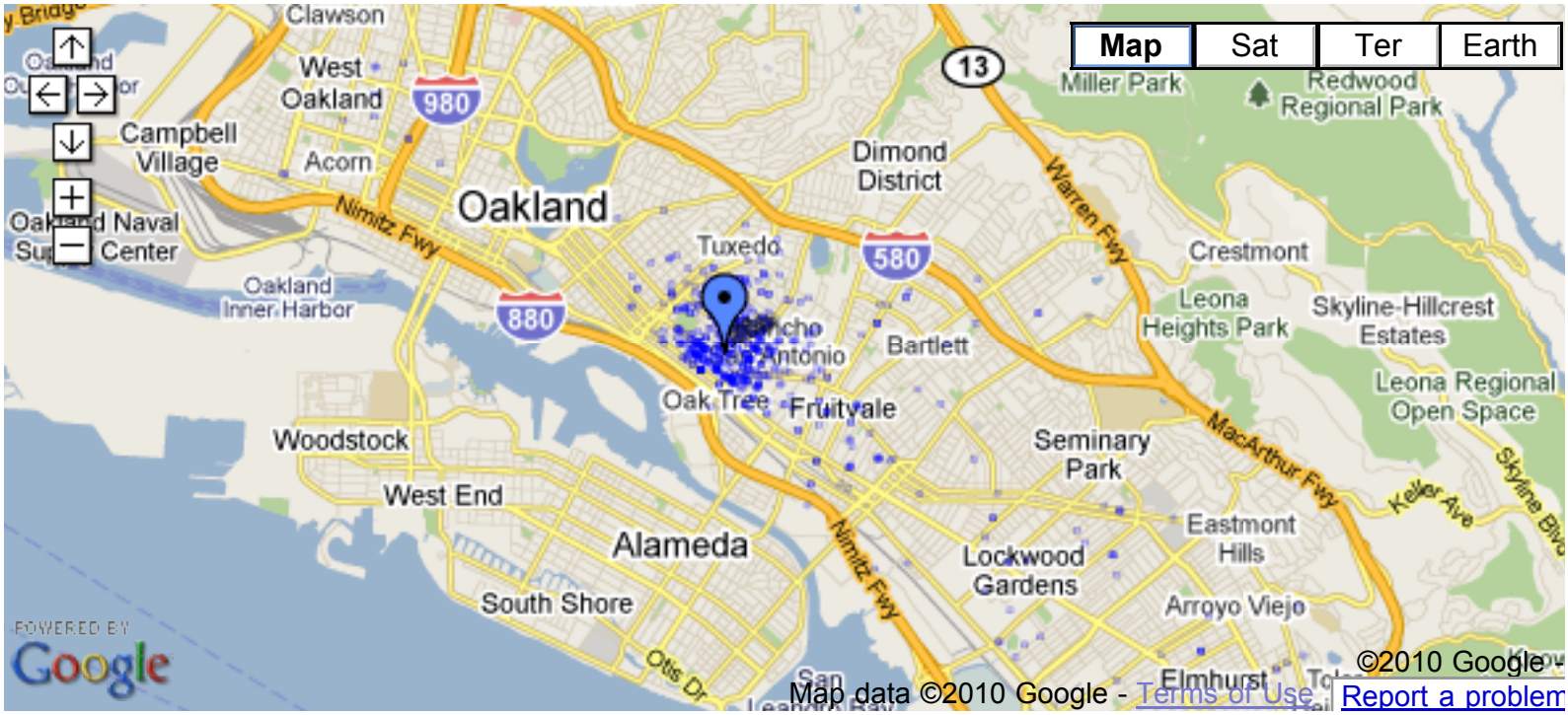

Facility Expense Profile

2009 Partial Data

Total Deferred Maintenance:
$ 6,571,084

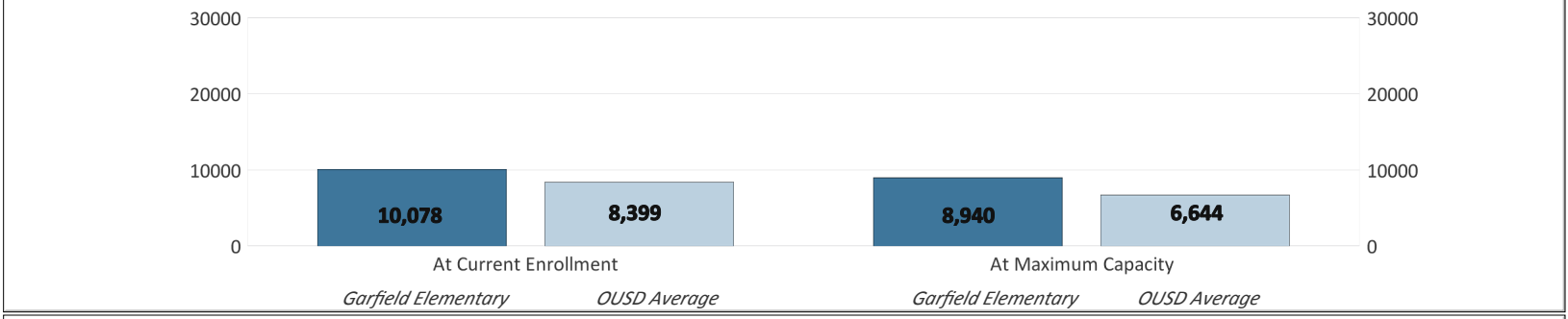

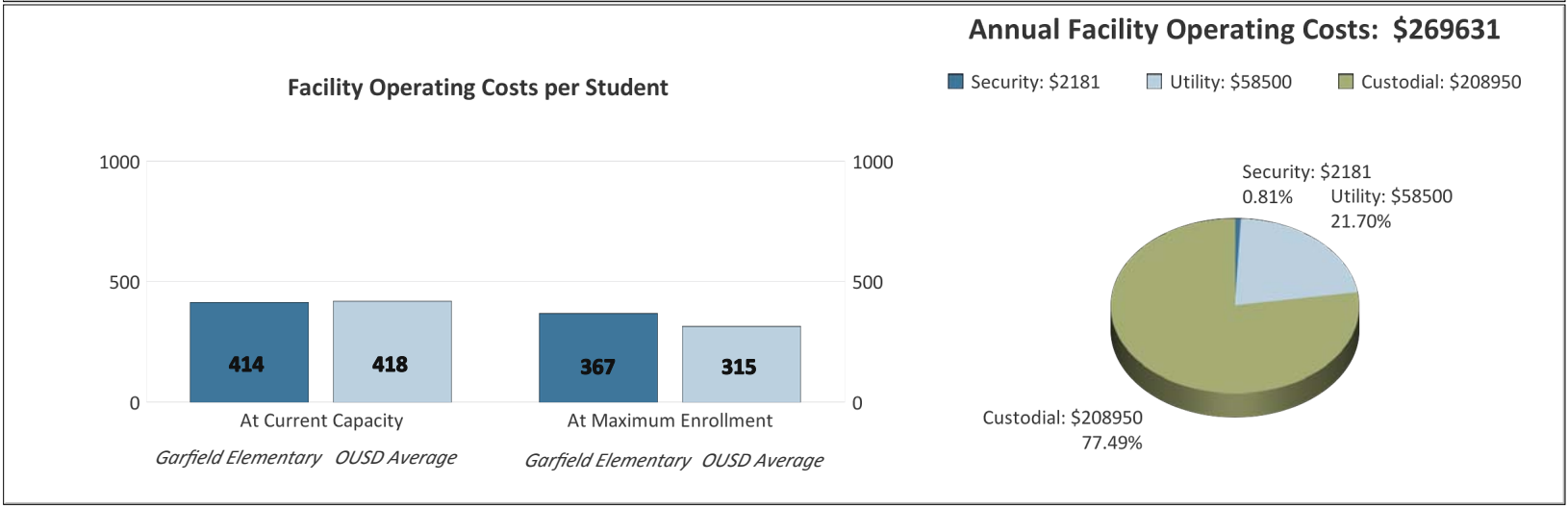

Glenview Elementary School

Site ID 119
Grades Served K-5 **Enrolled** 405 **Site Address** 4215 La Cresta
District 5 **Attendance Area** 119 Oakland CA 94602

OUSD Facilities Utilization Report

Schools On Site	Enroll-ment	Grades Served	APIs '06	'07	'08	'09	'10
GLENVIEW	405	K-5	834	807	813	835	838

Site = Blue, nearby K-5th Grade Schools = Red

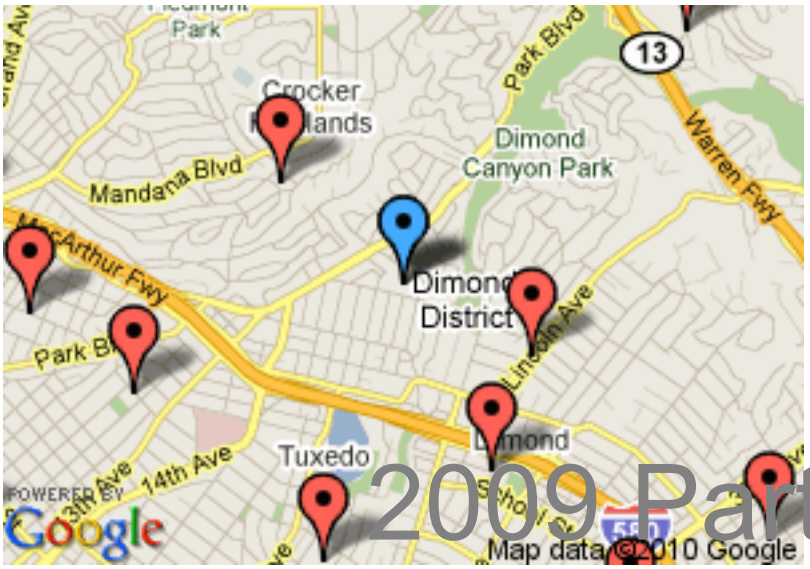

2009 Partial Data

GLENVIEW_Site Plan.pdf

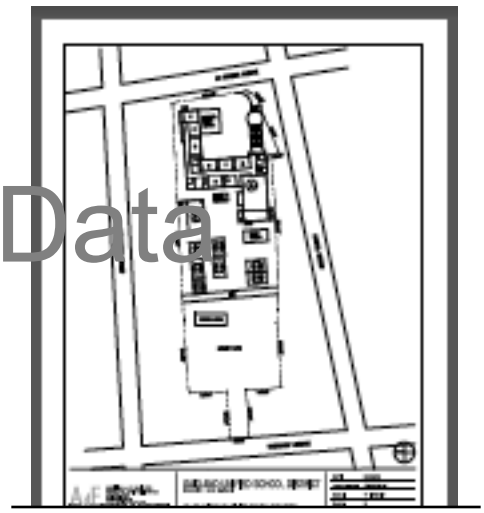

Overlap Index (based on student density and proximity to other schools):

0.59

Loading: 21
Specialty Classrooms: 3
Enrollment Capacity: 420

School Capacity Modeling

Site Acreage	**2.89**
Building Footprint (SF)	30,461

	Total	Perm	Port
Building Area (SF)	**43,346**	34,721	8,625
Classroom-Sized Rooms	**23**	16	7
600-720 s.f.	***9***	*8*	*1*
721-900 s.f.	***9***	*6*	*3*
901-1000 s.f.	***4***	*1*	*3*
1001-1200 s.f.	***1***	*1*	
Over 1200 s.f.			

Less than 600 s.f. used as classrooms

Current Classroom Loading

	Enrollment	Loading
Site Total	405	20.3
Grade: K	68	20.4
1	81	24.3
2	68	20.4
3	46	13.8
4	61	18.3
5	55	16.5
6		
7		
8		
9		
10		
11		
12		

Note: Site total based on day 20 enrollment. Individual grade levels based on school asignments prior to start of school year, and are higher than actual enrollement.

Individual grade level loading is based on assigning an equal number of classrooms to each grade, then distributing the actual number of students in each grade among the assigned number of rooms. It does not represent the actual number of students in each class.

Glenview Elementary School

Site ID	**119**				
Grades Served	K-5	**Enrolled**	405	**Site Address**	4215 La Cresta
District	**5**	**Attendance Area**	**119**		Oakland CA 94602

Attending Students

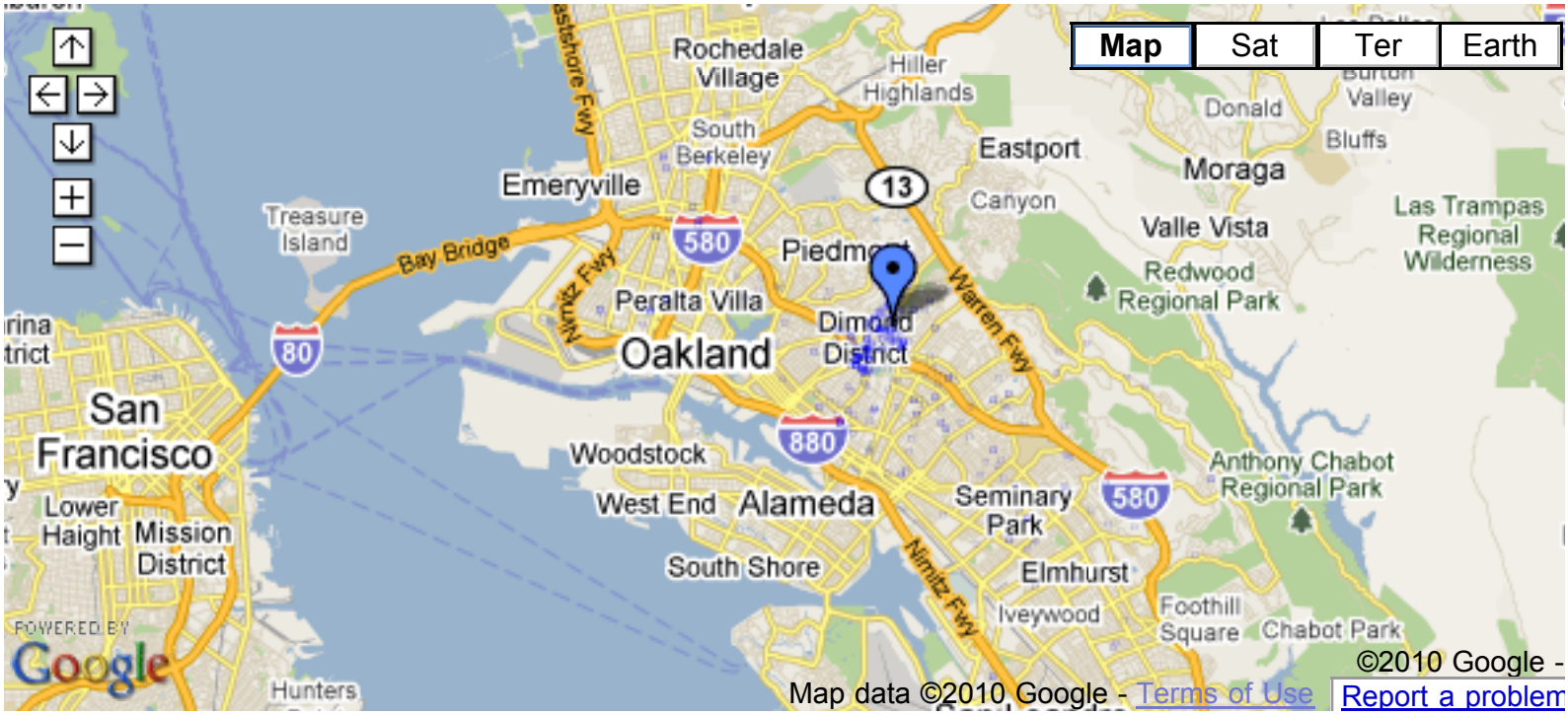

Facility Expense Profile

2009 Partial Data

Total Deferred Maintenance:
$ 5,792,984

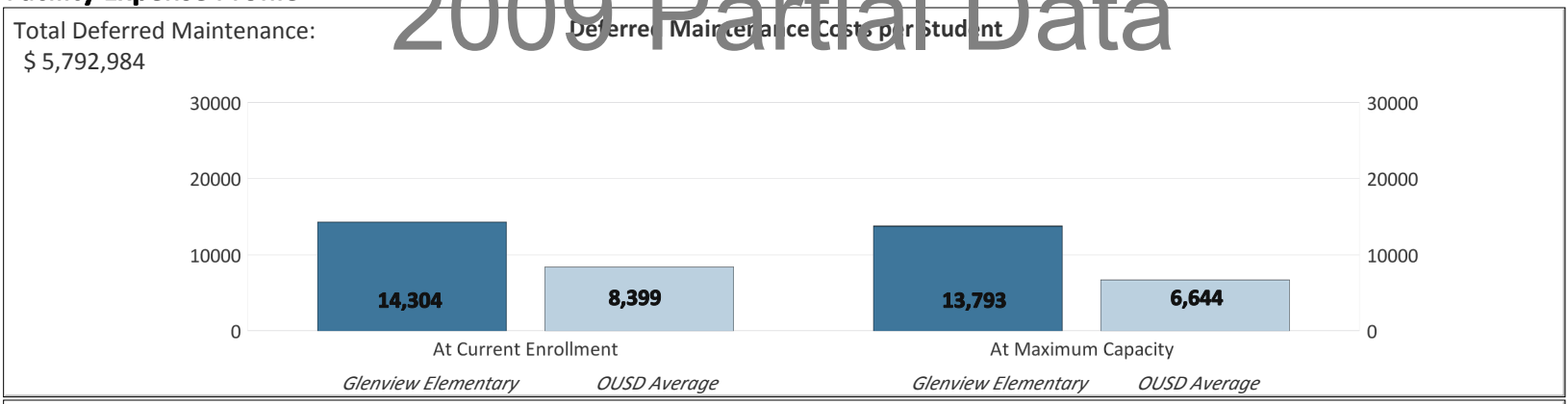

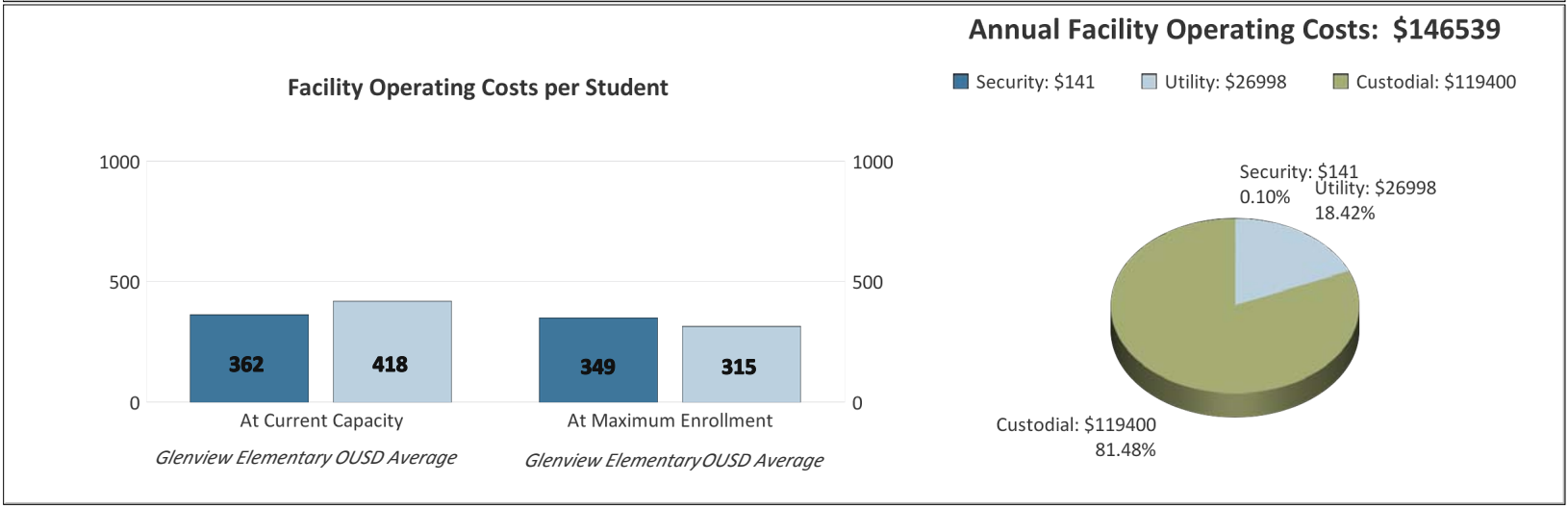

Golden Gate Elementary School

Site ID 120
Grades Served K-5
District 1
Enrolled 0
Attendance Area 550
Site Address 6200 San Pablo
Emeryvil CA 94608

OUSD Facilities Utilization Report

Schools On Site	Enroll-ment	Grades Served	APIs '06	'07	'08	'09	'10
CAL PREP	0	K-5					
BERKLEY MAYNARD	0	K-5					

Site = Blue, nearby K-5th Grade Schools = Red

2009 Partial Data

GOLDENGATE_Site Plan.pdf

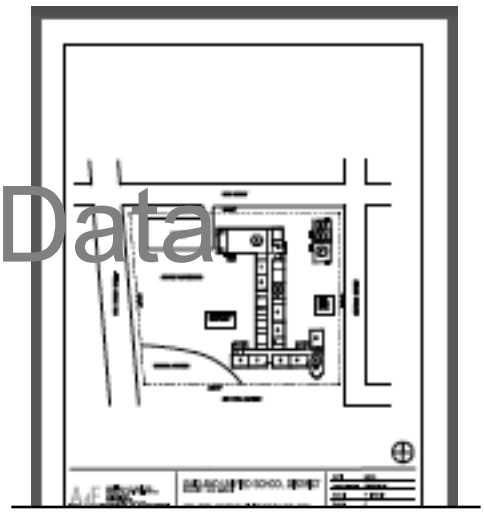

Overlap Index (based on student density and proximity to other schools):

0.52

Loading: 21
Specialty Classrooms: 3
Enrollment Capacity: 483

School Capacity Modeling

Site Acreage	**3.44**
Building Footprint (SF)	32,944

	Total	Perm	Port
Building Area (SF)	**58,219**	55,396	2,823
Classroom-Sized Rooms	**26**	26	0
600-720 s.f.	***12***	*12*	
721-900 s.f.	***11***	*11*	
901-1000 s.f.			
1001-1200 s.f.	***2***	*2*	
Over 1200 s.f.	***1***	*1*	
	1	*Less than 600 s.f. used as classrooms*	

Current Classroom Loading

	Enrollment	Loading
Site Total	0	
Grade: K		
1		
2		
3		
4		
5		
6		
7		
8		
9		
10		
11		
12		

Note: Site total based on day 20 enrollment. Individual grade levels based on school asignments prior to start of school year, and are higher than actual enrollement.

Individual grade level loading is based on assigning an equal number of classrooms to each grade, then distributing the actual number of students in each grade among the assigned number of rooms. It does not represent the actual number of students in each class.

Golden Gate Elementary School

Site ID	**120**				
Grades Served	K-5	**Enrolled**	0	**Site Address**	6200 San Pablo
District	1	**Attendance Area**	550		Emeryvil CA 94608

Attending Students

Facility Expense Profile

2009 Partial Data

Total Deferred Maintenance:
$ 3,922,467

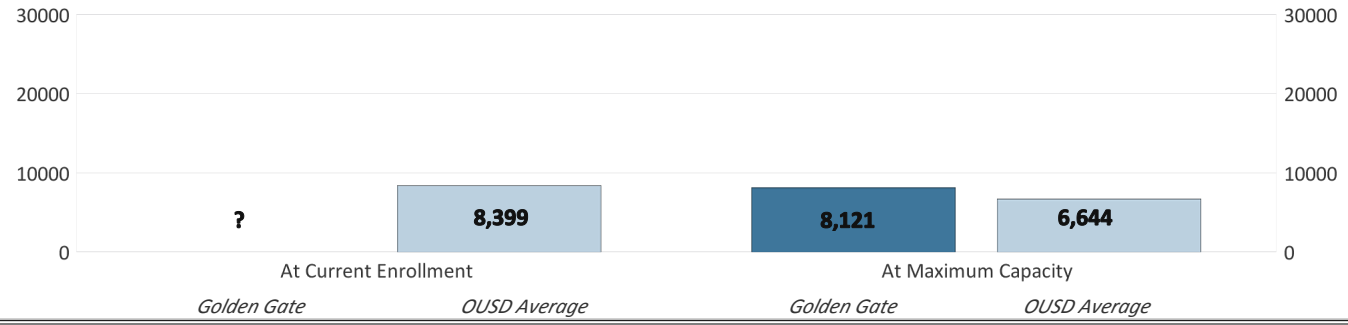

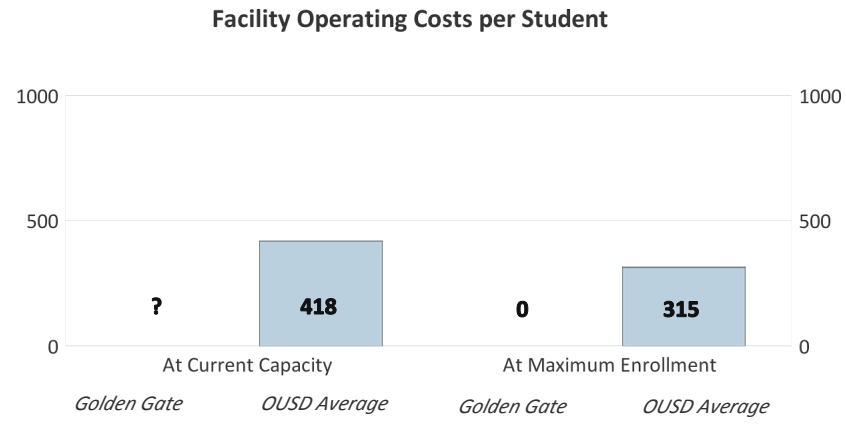

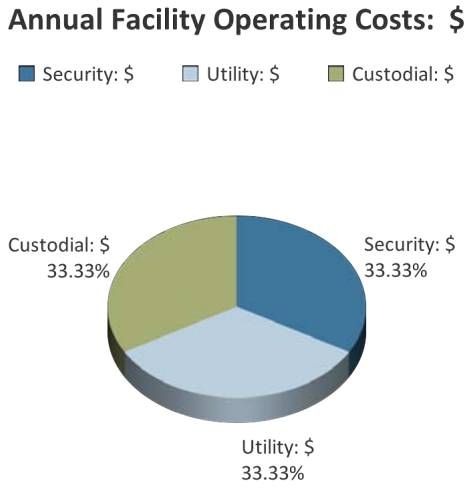

La Escuelita Elementary School

Site ID 121
Grades Served K-5
District 2
Enrolled 256
Attendance Area 121
Site Address 1100 3rd Avenue Oakland CA 94606

OUSD Facilities Utilization Report

Schools On Site	Enroll-ment	Grades Served	APIs '06	'07	'08	'09	'10
LA ESCUELITA	256	K-5	786	775	827	813	848



Site = Blue, nearby K-5th Grade Schools = Red

2009 Partial Data

LAESCUELITA_Site Plan.pdf

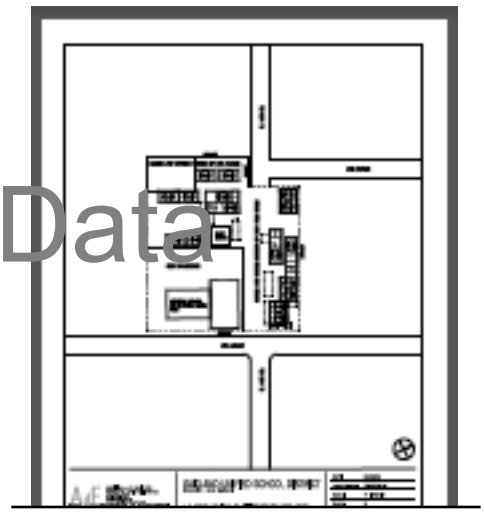

Overlap Index (based on student density and proximity to other schools):

0.93

Loading: 21
Specialty Classrooms: 3
Enrollment Capacity: 189

School Capacity Modeling

Site Acreage	**2.52**
Building Footprint (SF)	20,067

	Total	Perm	Port
Building Area (SF)	**16,415**	0	16,415
Classroom-Sized Rooms	**12**	0	12
600-720 s.f.			
721-900 s.f.	***12***		*12*
901-1000 s.f.			
1001-1200 s.f.			
Over 1200 s.f.			

Less than 600 s.f. used as classrooms

Current Classroom Loading

	Enrollment	Loading
Site Total	256	28.4
Grade: K	40	26.7
1	41	27.3
2	46	30.7
3	49	32.7
4	36	24.0
5	41	27.3
6		
7		
8		
9		
10		
11		
12		

Note: Site total based on day 20 enrollment. Individual grade levels based on school asignments prior to start of school year, and are higher than actual enrollement.

Individual grade level loading is based on assigning an equal number of classrooms to each grade, then distributing the actual number of students in each grade among the assigned number of rooms. It does not represent the actual number of students in each class.

La Escuelita Elementary School

Site ID	**121**				
Grades Served	K-5	**Enrolled**	256	**Site Address**	1100 3rd Avenue
District	2	**Attendance Area**	121		Oakland CA 94606

Attending Students

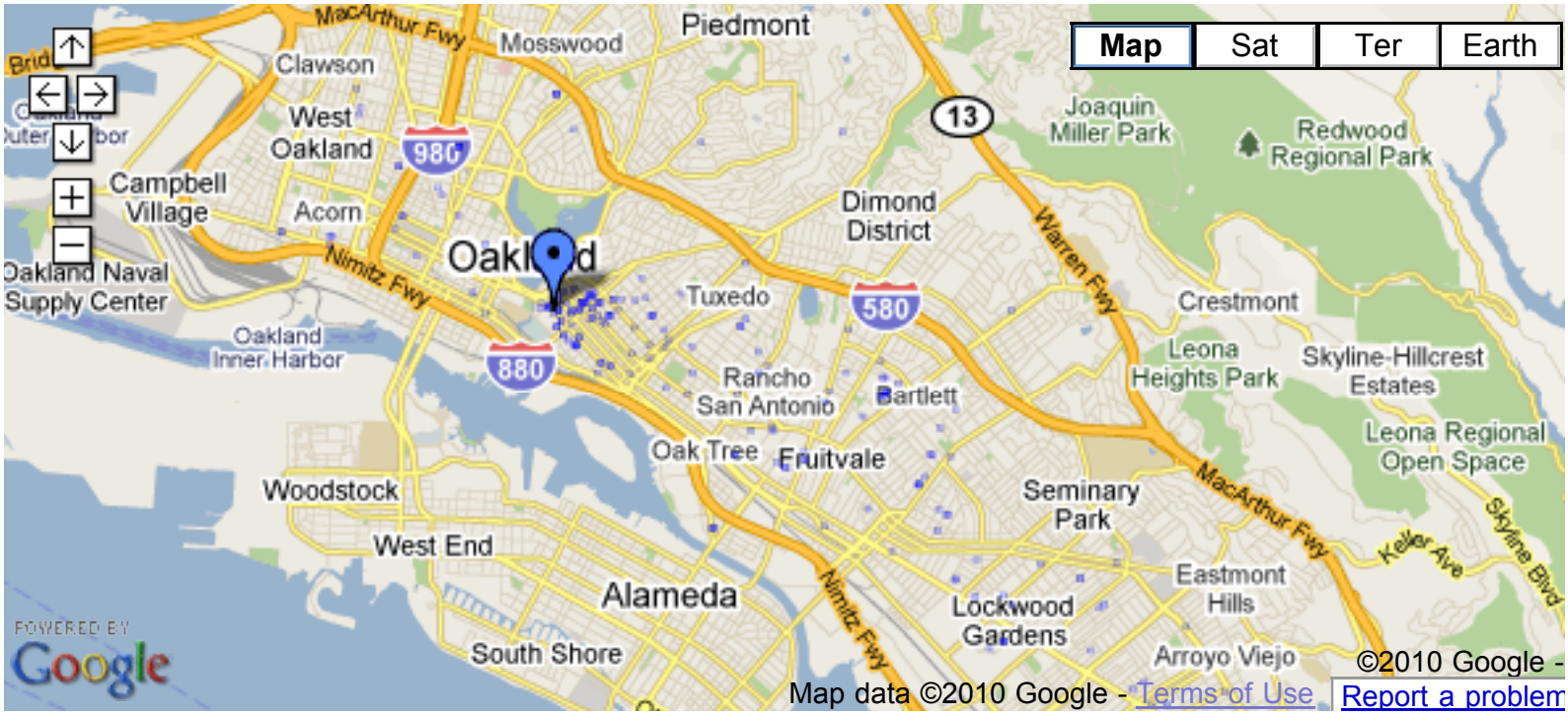

Facility Expense Profile

2009 Partial Data

Total Deferred Maintenance:
$ 5,606,668

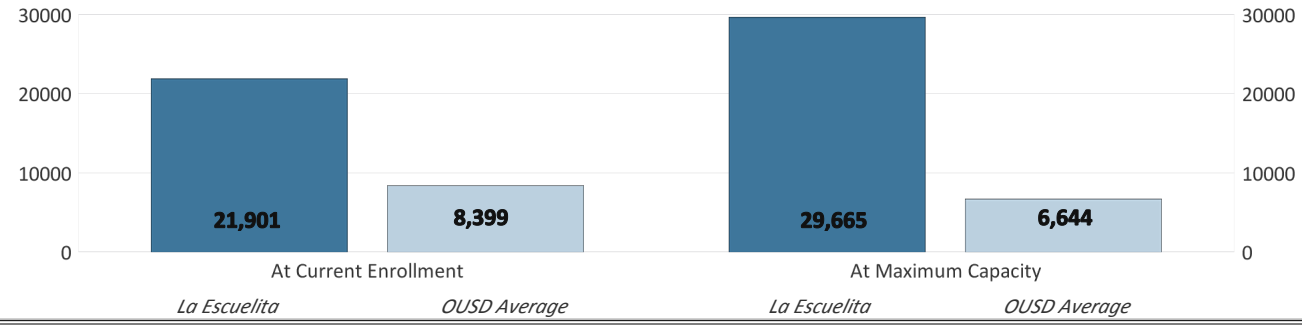

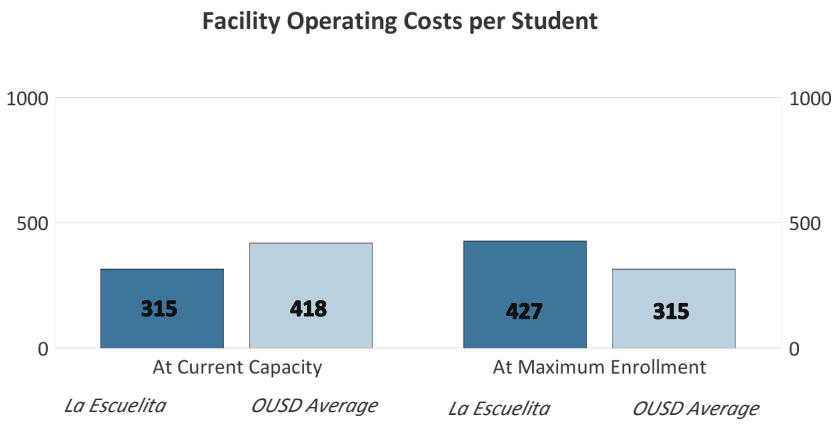

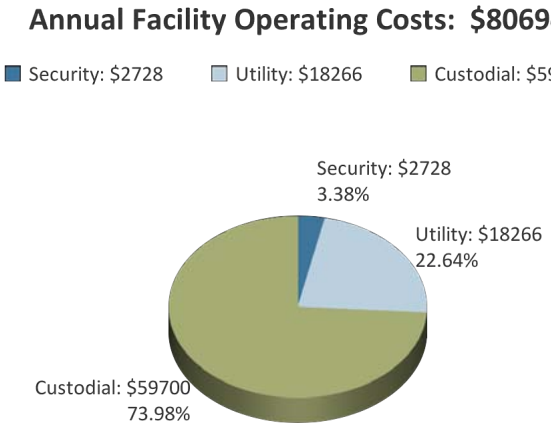

Grass Valley Elementary School

Site ID 122
Grades Served K-5
District 7
Enrolled 257
Attendance Area 122
Site Address 4720 Dunkirk
Oakland CA 94605

OUSD Facilities Utilization Report

Schools On Site	Enroll-ment	Grades Served	APIs '06	'07	'08	'09	'10
GRASS VALLEY	257	K-5	734	793	810	824	791

GRASSVALLEY_Site Plan.pdf

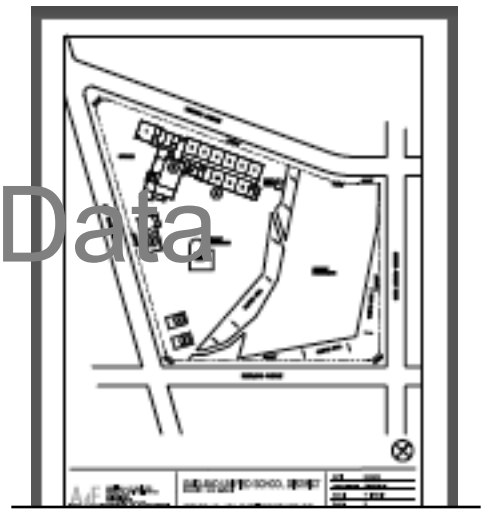

Site = Blue, nearby K-5th Grade Schools = Red

2009 Partial Data

Overlap Index (based on student density and proximity to other schools):

0.42

Loading: 21
Specialty Classrooms: 3
Enrollment Capacity: 336

School Capacity Modeling

Site Acreage	**5.19**
Building Footprint (SF)	31,854

	Total	Perm	Port
Building Area (SF)	**35,113**	32,698	2,415
Classroom-Sized Rooms	**19**	16	3
600-720 s.f.			
721-900 s.f.	***9***	*8*	*1*
901-1000 s.f.	***9***	*7*	*2*
1001-1200 s.f.	***1***	*1*	
Over 1200 s.f.			

Less than 600 s.f. used as classrooms

Current Classroom Loading

	Enrollment	Loading
Site Total	257	16.1
Grade: K	42	15.7
1	43	16.1
2	52	19.5
3	36	13.5
4	40	15.0
5	38	14.2
6		
7		
8		
9		
10		
11		
12		

Note: Site total based on day 20 enrollment. Individual grade levels based on school asignments prior to start of school year, and are higher than actual enrollement.

Individual grade level loading is based on assigning an equal number of classrooms to each grade, then distributing the actual number of students in each grade among the assigned number of rooms. It does not represent the actual number of students in each class.

Grass Valley Elementary School

Site ID	**122**				
Grades Served	K-5	**Enrolled**	257	**Site Address**	4720 Dunkirk
District	**7**	**Attendance Area**	**122**		Oakland CA 94605

Attending Students

Facility Expense Profile

2009 Partial Data

Total Deferred Maintenance:
$ 974,811

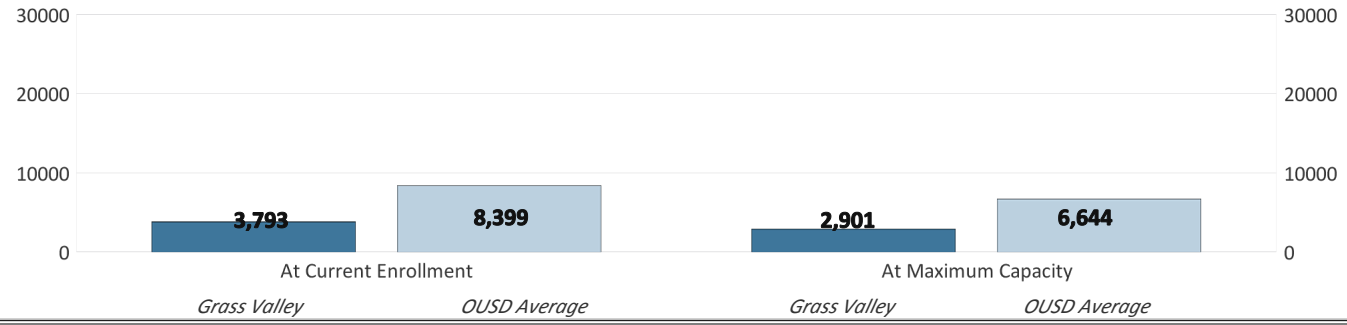

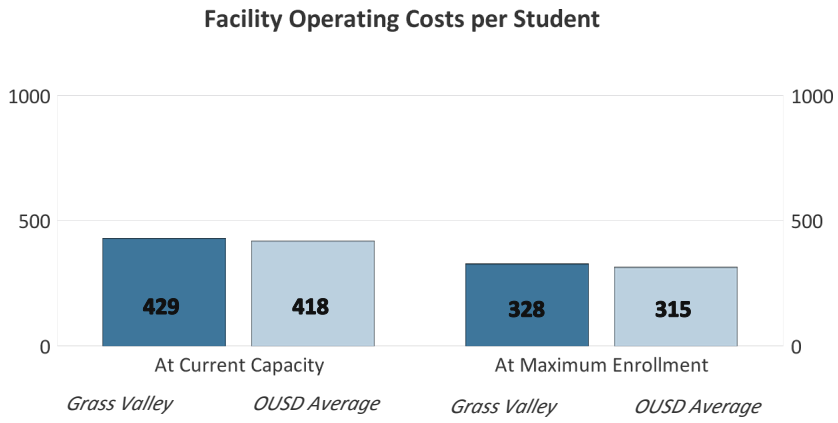

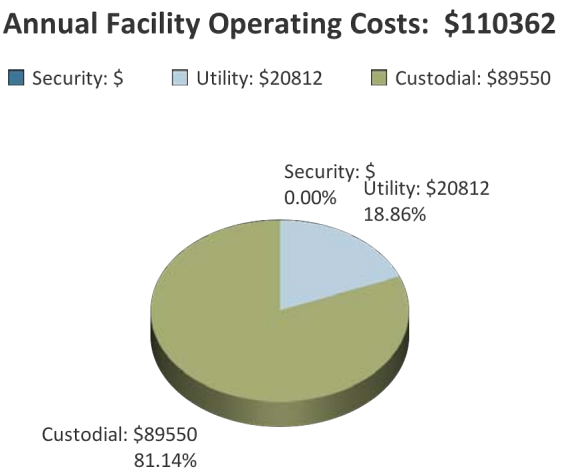

Campus Name: Grass Valley Elementary School
Site ID: 122
Date Issued: 12/6/2010

CONFIDENTIAL

OAKLAND UNIFIED SCHOOL DISTRICT
Community Schools, Thriving Students

MKTHINK STRATEGY

Hawthorne Elementary School

Site ID 124
Grades Served K-5
District 5
Enrolled 0
Attendance Area 188
Site Address 1700 28th Avenue
Oakland CA 94601

OUSD Facilities Utilization Report

Schools On Site	Enroll-ment	Grades Served	APIs '06	'07	'08	'09	'10
WORLD ACADEMY	0	K-5	636	643	682	759	785

Site = Blue, nearby K-5th Grade Schools = Red

2009 Partial Data

HAWTHORNE_Site Plan.pdf

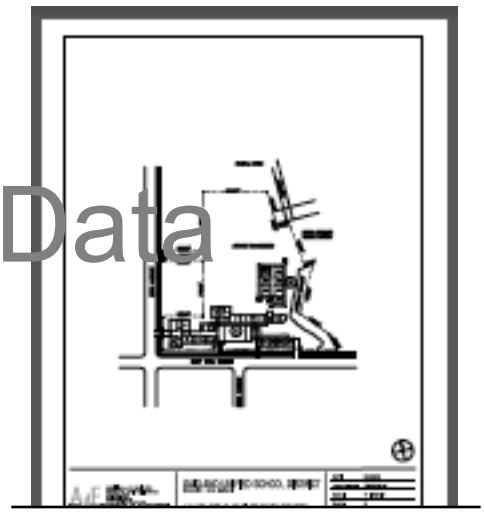

Overlap Index (based on student density and proximity to other schools):

0.89

Loading: 21
Specialty Classrooms: 3
Enrollment Capacity: 525

School Capacity Modeling

Site Acreage	**3.86**
Building Footprint (SF)	52,880

	Total	Perm	Port
Building Area (SF)	**48,555**	35,115	13,440
Classroom-Sized Rooms	**28**	15	13
600-720 s.f.	***5***	*5*	
721-900 s.f.	***3***	*3*	
901-1000 s.f.	***20***	*7*	*13*
1001-1200 s.f.			
Over 1200 s.f.			
	3	*Less than 600 s.f. used as classrooms*	

Current Classroom Loading

	Enrollment	Loading
Site Total	0	
Grade: K		
1		
2		
3		
4		
5		
6		
7		
8		
9		
10		
11		
12		

Note: Site total based on day 20 enrollment. Individual grade levels based on school asignments prior to start of school year, and are higher than actual enrollement.

Individual grade level loading is based on assigning an equal number of classrooms to each grade, then distributing the actual number of students in each grade among the assigned number of rooms. It does not represent the actual number of students in each class.

Hawthorne Elementary School

Site ID	**124**				
Grades Served	K-5	**Enrolled**	0	**Site Address**	1700 28th Avenue
District	**5**	**Attendance Area**	**188**		Oakland CA 94601

Attending Students

Facility Expense Profile

2009 Partial Data

Total Deferred Maintenance:
$ 1,514,437

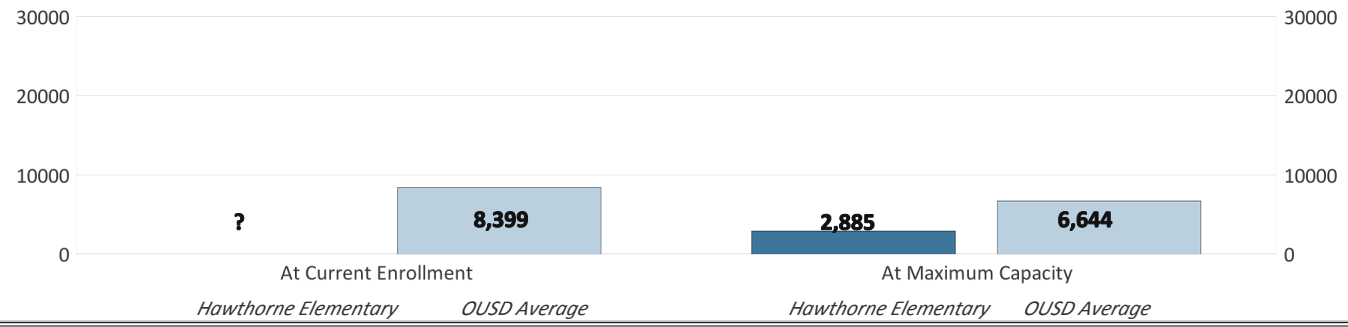

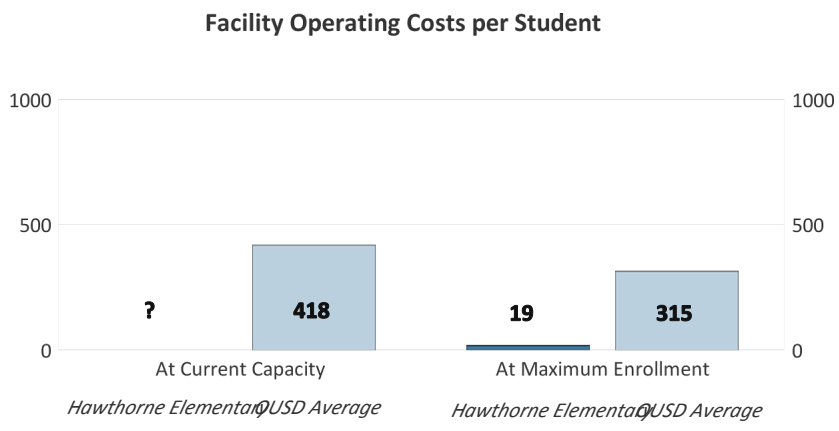

Highland Elementary School

Site ID 126
Grades Served K-5
District 7
Enrolled 651
Attendance Area 126
Site Address 8521 A Street
Oakland CA 94621

OUSD Facilities Utilization Report

Schools On Site	Enroll-ment	Grades Served	APIs '06	'07	'08	'09	'10
NEW HIGHLAND ACADEMY	334	K-5	529	569	629	687	735
RISE COMMUNITY SCHOOL	317	K-5	559	630	653	646	706

Site = Blue, nearby K-5th Grade Schools = Red

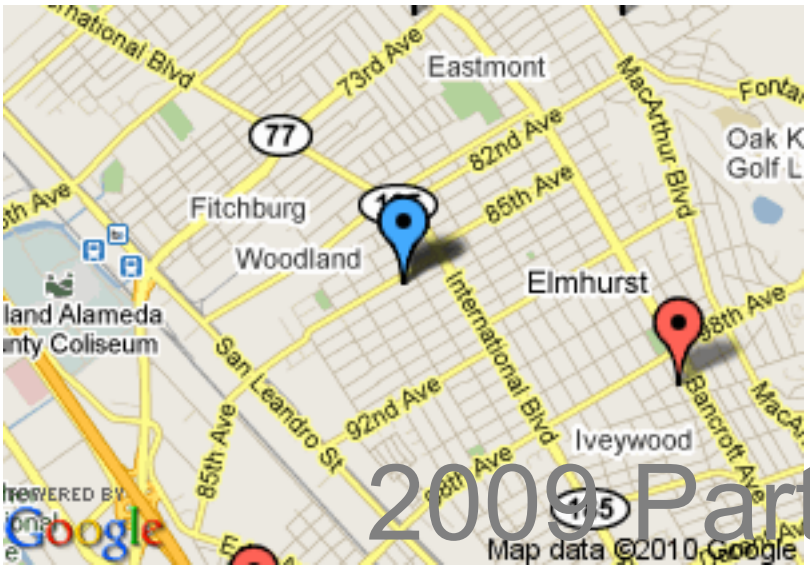

2009 Partial Data

[Highland Site Plan - Current Plan.pdf](#)



Overlap Index (based on student density and proximity to other schools):

0.68

Loading: 21
Specialty Classrooms: 4
Enrollment Capacity: 651

School Capacity Modeling

Site Acreage	**3.82**
Building Footprint (SF)	58,436

	Total	Perm	Port
Building Area (SF)	**50,994**	44,154	6,840
Classroom-Sized Rooms	**35**	31	4
600-720 s.f.	***19***	*19*	
721-900 s.f.	***11***	*11*	
901-1000 s.f.	***5***	*1*	*4*
1001-1200 s.f.			
Over 1200 s.f.			

Less than 600 s.f. used as classrooms

Current Classroom Loading

	Enrollment	Loading
Site Total	651	21.0
Grade: K	118	22.8
1	131	25.4
2	115	22.3
3	108	20.9
4	86	16.6
5	87	16.8
6		
7		
8		
9		
10		
11		
12		

Note: Site total based on day 20 enrollment. Individual grade levels based on school asignments prior to start of school year, and are higher than actual enrollement.

Individual grade level loading is based on assigning an equal number of classrooms to each grade, then distributing the actual number of students in each grade among the assigned number of rooms. It does not represent the actual number of students in each class.

Highland Elementary School

Site ID	**126**				
Grades Served	K-5	**Enrolled**	651	**Site Address**	**8521 A Street**
District	**7**	**Attendance Area**	**126**		**Oakland CA 94621**

Attending Students

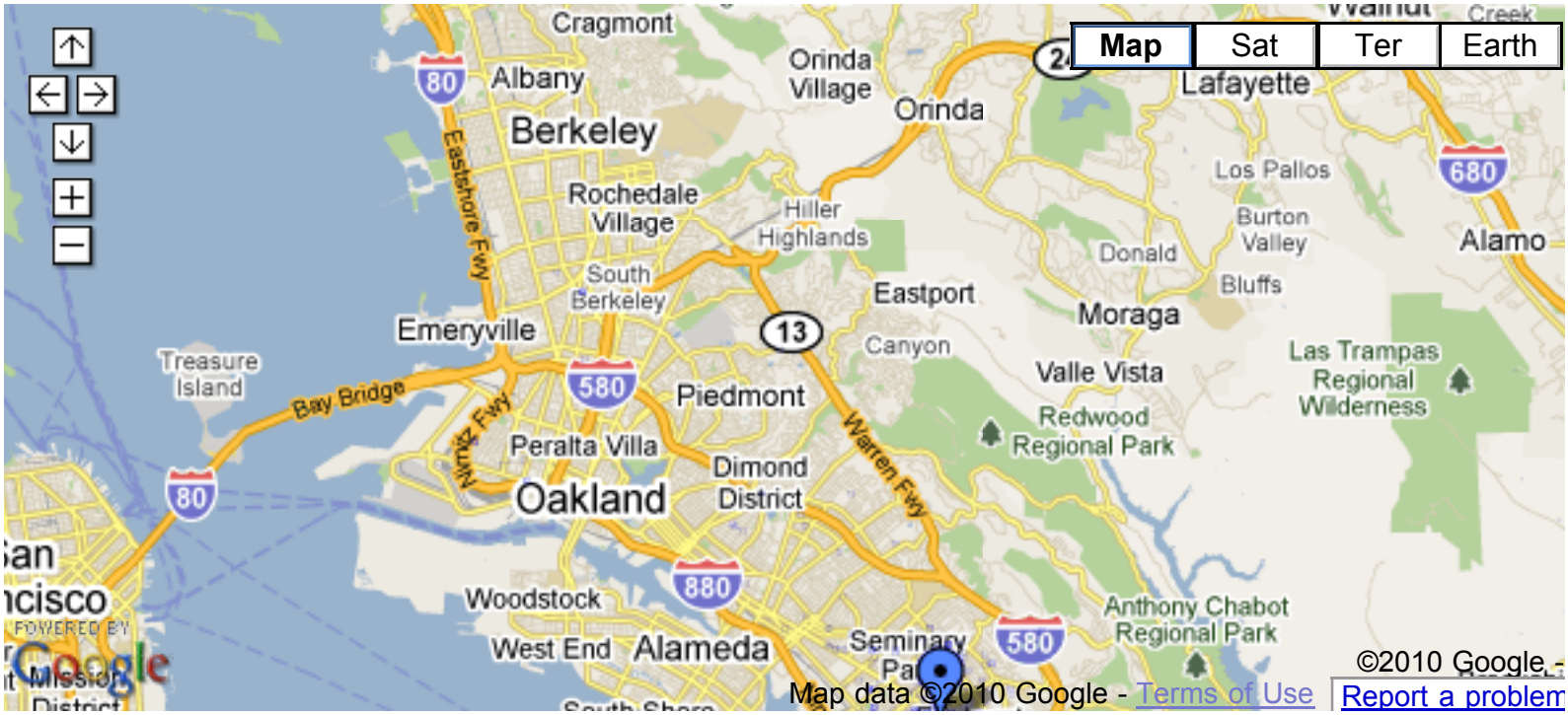

Facility Expense Profile

2009 Partial Data

Total Deferred Maintenance:
$ 1,831,779

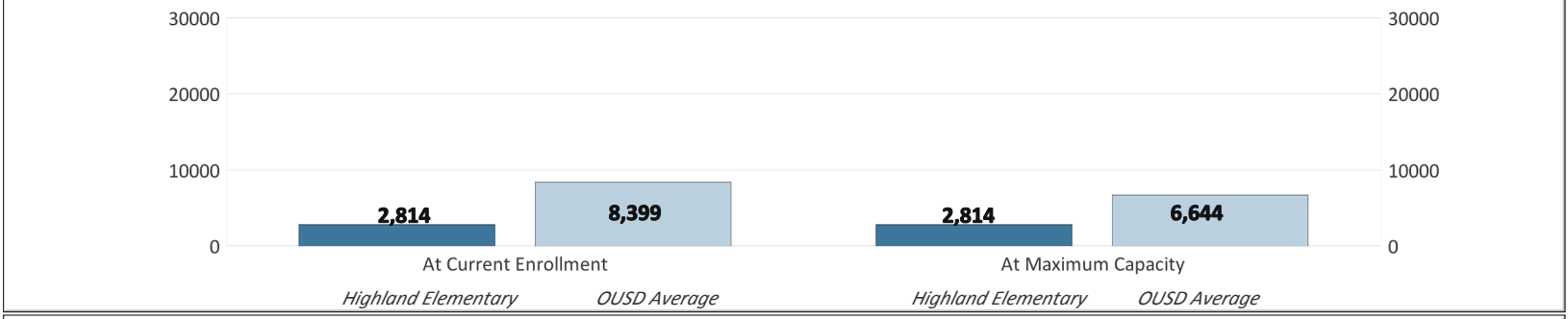

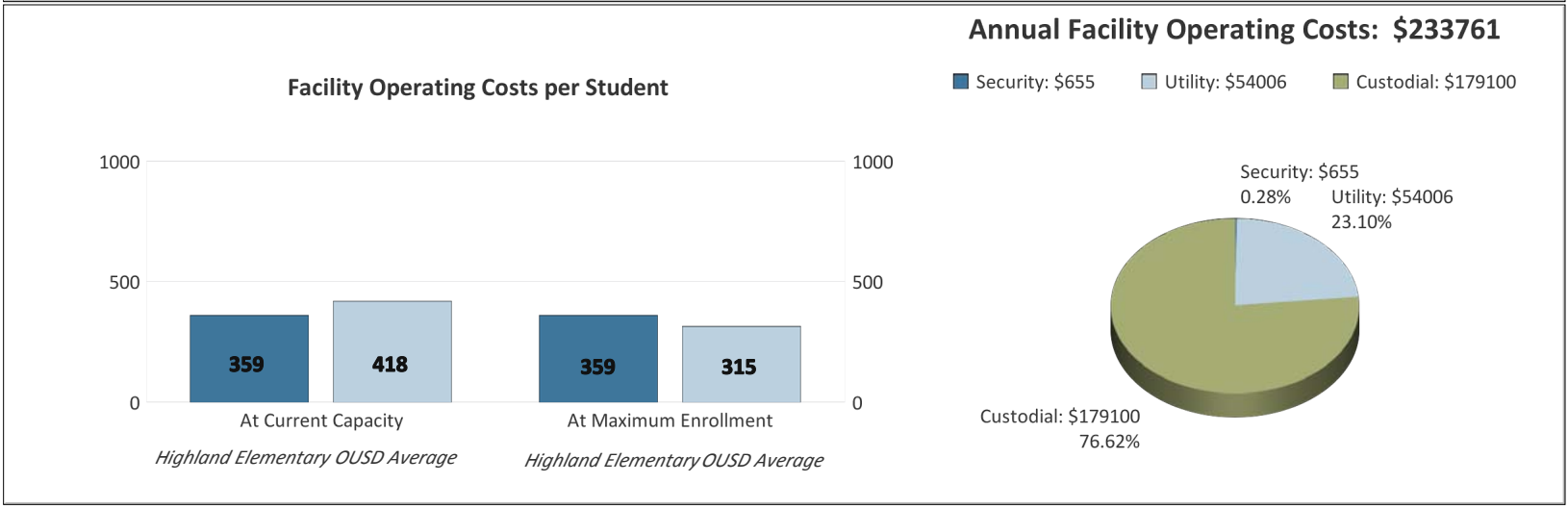

Campus Name: Highland Elementary School
Site ID: 126
Date Issued: 12/6/2010

CONFIDENTIAL

OAKLAND UNIFIED SCHOOL DISTRICT
Community Schools, Thriving Students

MKTHINK STRATEGY

Hillcrest Elementary School

Site ID 127
Grades Served K-8
District 1
Enrolled 326
Attendance Area 127
Site Address 30 Marguerite Drive
Oakland CA 94618

OUSD Facilities Utilization Report

Schools On Site	Enroll-ment	Grades Served	APIs '06	'07	'08	'09	'10
HILLCREST	326	K-8	954	961	970	957	964

Site = Blue, nearby K-8th Grade Schools = Red

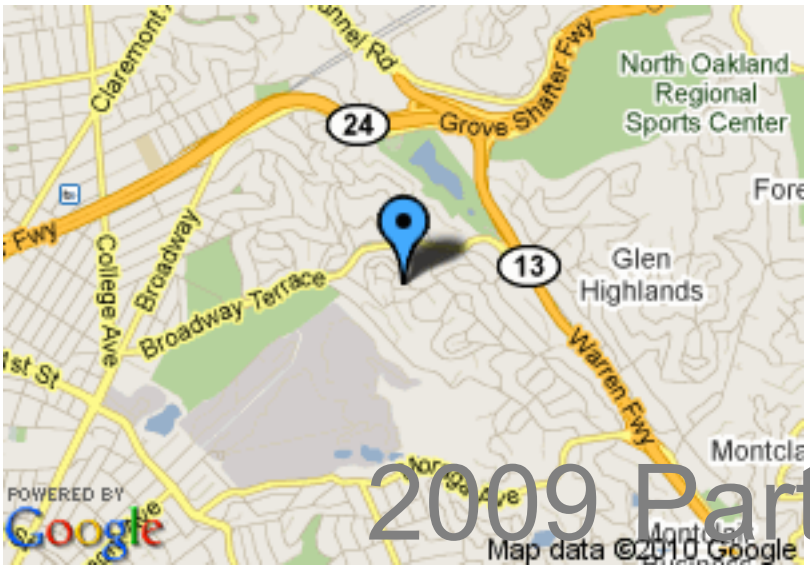

[Hillcrest Site Plan - New.pdf]



2009 Partial Data

Overlap Index (based on student density and proximity to other schools):

0.86

Loading: 22
Specialty Classrooms: 3
Enrollment Capacity: 220

School Capacity Modeling

Site Acreage	**2.14**
Building Footprint (SF)	29,588

	Total	Perm	Port
Building Area (SF)	**24,121**	24,121	0
Classroom-Sized Rooms	**13**	13	0
600-720 s.f.			
721-900 s.f.	***7***	*7*	
901-1000 s.f.			
1001-1200 s.f.	***6***	*6*	
Over 1200 s.f.			
	1	*Less than 600 s.f. used as classrooms*	

Current Classroom Loading

	Enrollment	Loading
Site Total	326	32.6
Grade: K	44	26.4
1	51	30.6
2	47	28.2
3	47	28.2
4	30	18.0
5	36	21.6
6	24	14.4
7	26	15.6
8	18	10.8
9		
10		
11		
12		

Note: Site total based on day 20 enrollment. Individual grade levels based on school asignments prior to start of school year, and are higher than actual enrollement.

Individual grade level loading is based on assigning an equal number of classrooms to each grade, then distributing the actual number of students in each grade among the assigned number of rooms. It does not represent the actual number of students in each class.

Hillcrest Elementary School

Site ID	**127**				
Grades Served	K-8	**Enrolled**	326	**Site Address**	**30 Marguerite Drive**
District	**1**	**Attendance Area**	**127**		**Oakland CA 94618**

Attending Students

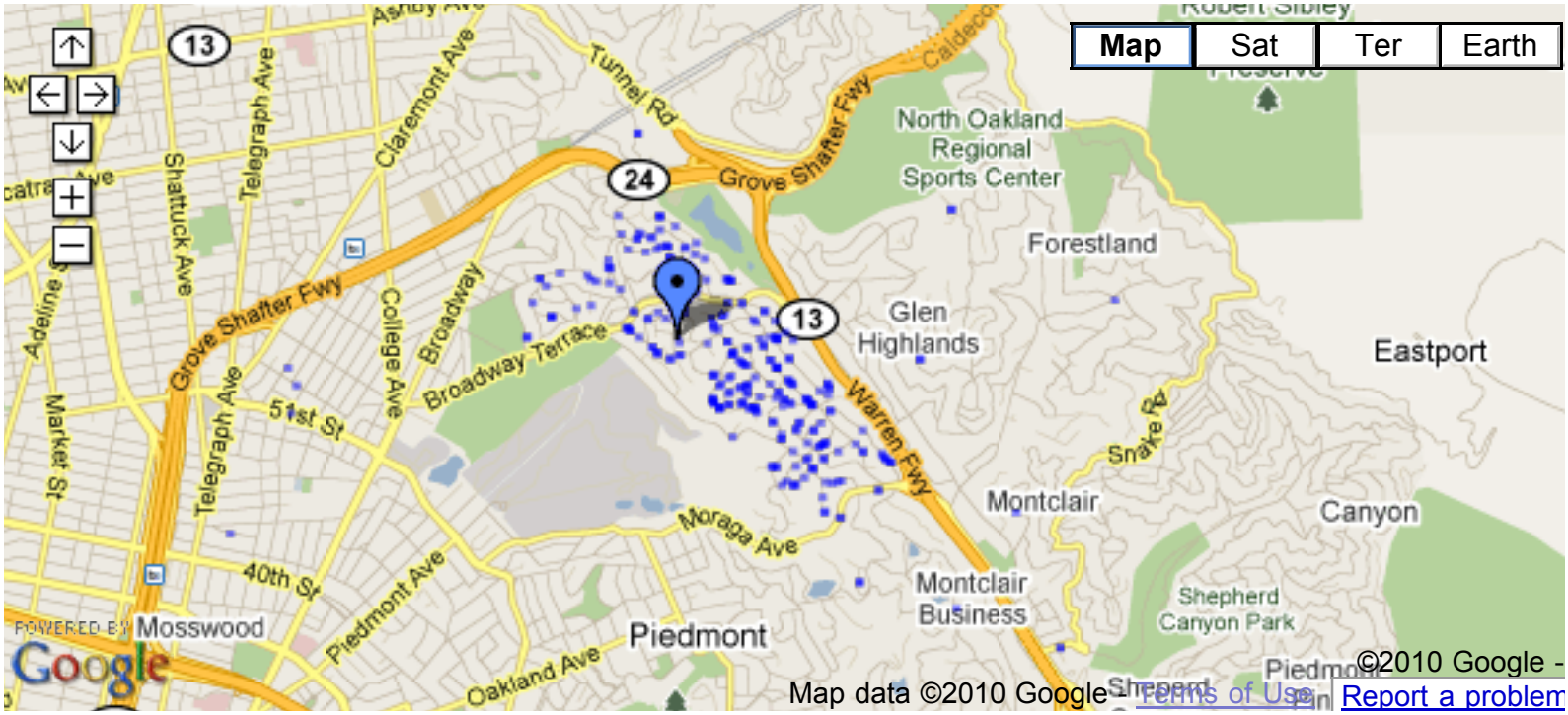

Facility Expense Profile

2009 Partial Data

Total Deferred Maintenance:
$ 1,336,926

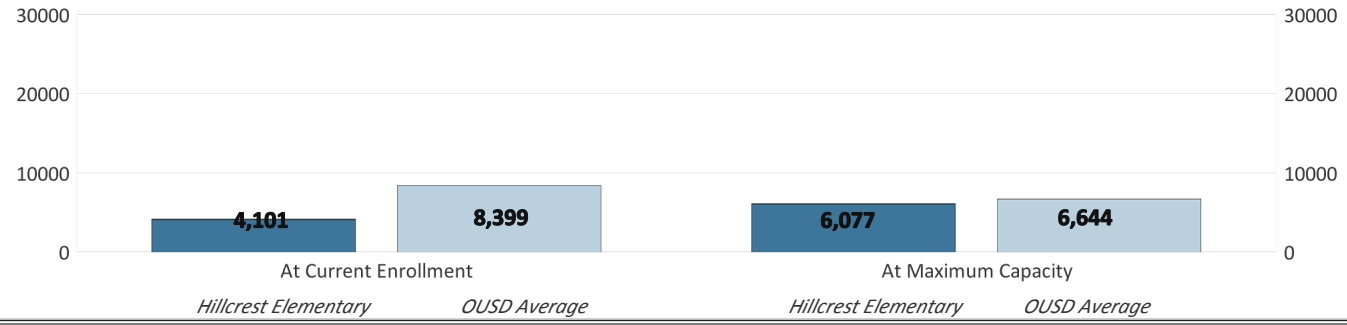

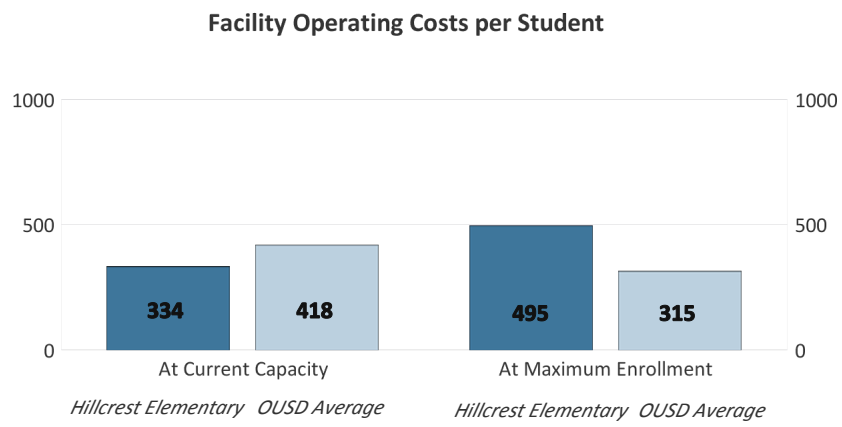

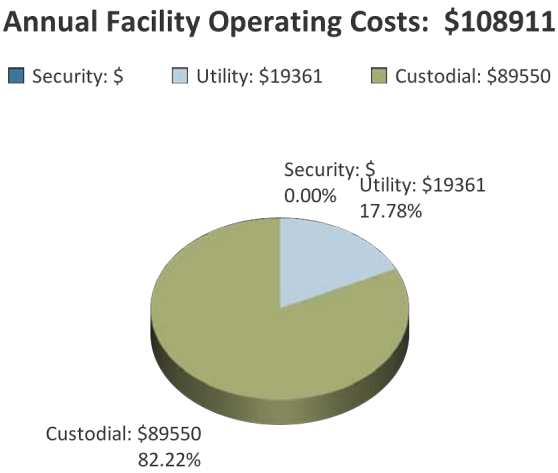

Jefferson Elementary School

Site ID 128
Grades Served K-5
District 5
Enrolled 724
Attendance Area 128
Site Address 2035 40th Avenue
Oakland CA 94601

OUSD Facilities Utilization Report

Schools On Site	Enroll-ment	Grades Served	APIs '06	'07	'08	'09	'10
LEARNING WITHOUT	343	K-5			614	718	728
GLOBAL FAMILY SCHOOL	381	K-5			515	582	638

Site = Blue, nearby K-5th Grade Schools = Red

2009 Partial Data

[Jefferson 2010-2011 Site Plan.pdf]

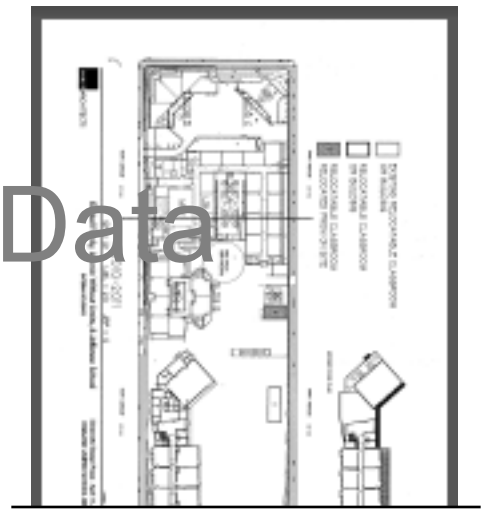

Overlap Index (based on student density and proximity to other schools):

0.19

Loading: 21
Specialty Classrooms: 5
Enrollment Capacity: 735

School Capacity Modeling

Site Acreage	**4.29**
Building Footprint (SF)	72,000

	Total	Perm	Port
Building Area (SF)	**79,998**	78,078	1,920
Classroom-Sized Rooms	**40**	38	2
600-720 s.f.	***3***	*3*	
721-900 s.f.	***23***	*23*	
901-1000 s.f.	***11***	*9*	*2*
1001-1200 s.f.			
Over 1200 s.f.	***3***	*3*	

Less than 600 s.f. used as classrooms

Current Classroom Loading

	Enrollment	Loading
Site Total	724	20.7
Grade: K	134	23.0
1	106	18.2
2	133	22.8
3	129	22.1
4	119	20.4
5		
6		
7		
8		
9		
10		
11		
12		

Note: Site total based on day 20 enrollment. Individual grade levels based on school asignments prior to start of school year, and are higher than actual enrollement.

Individual grade level loading is based on assigning an equal number of classrooms to each grade, then distributing the actual number of students in each grade among the assigned number of rooms. It does not represent the actual number of students in each class.

Jefferson Elementary School

Site ID	**128**				
Grades Served	K-5	**Enrolled**	724	**Site Address**	**2035 40th Avenue**
District	**5**	**Attendance Area**	**128**		**Oakland CA 94601**

Attending Students

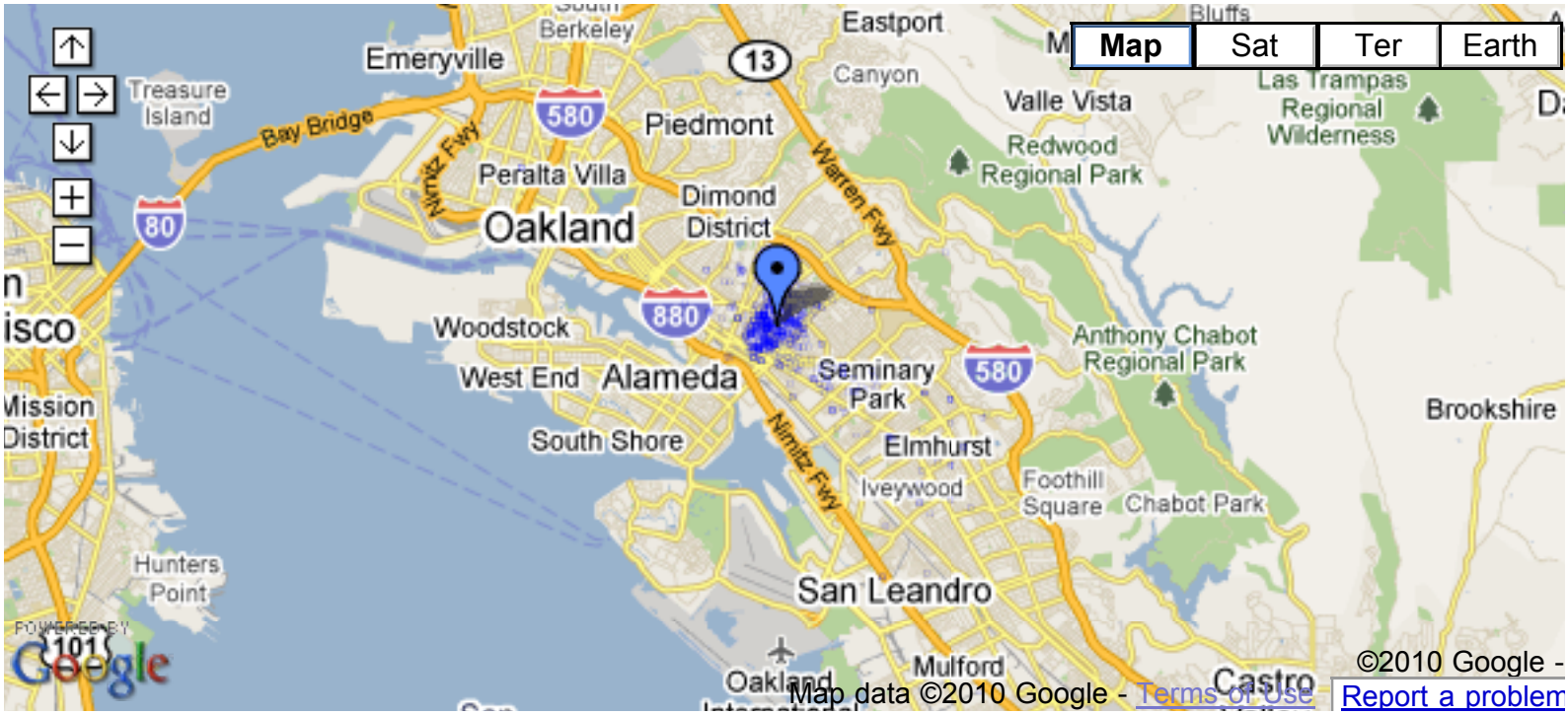

Facility Expense Profile

2009 Partial Data

Total Deferred Maintenance:
$ 1,612,403

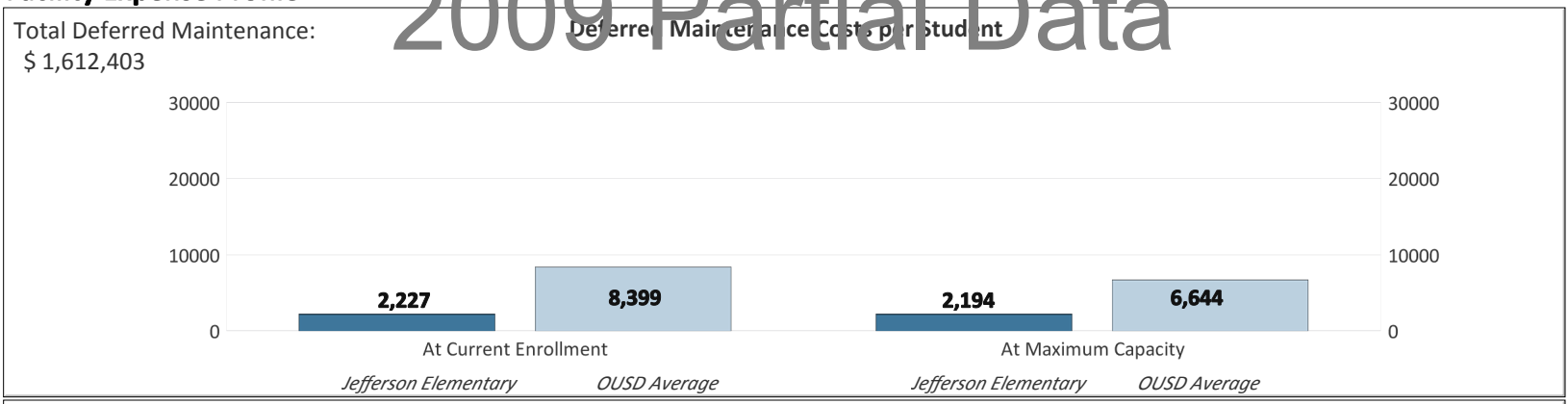

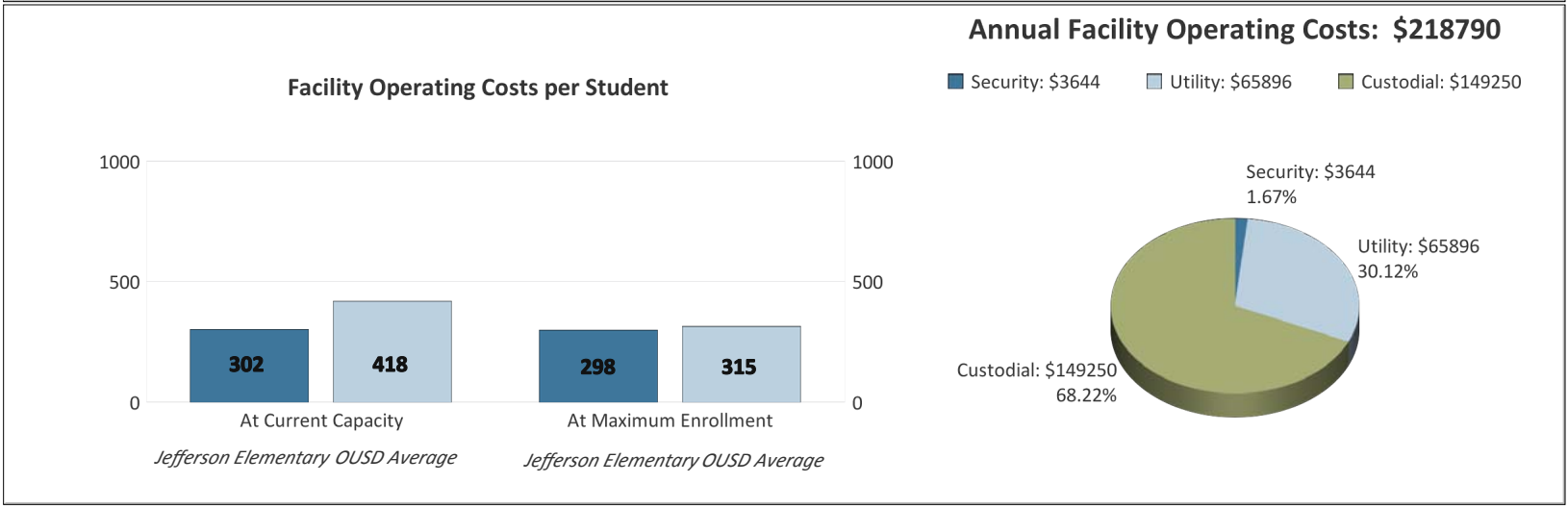

Campus Name: Jefferson Elementary School
Site ID: 128
Date Issued: 12/6/2010

CONFIDENTIAL

OAKLAND UNIFIED SCHOOL DISTRICT
Community Schools, Thriving Students

MKTHINK STRATEGY

Lafayette Elementary School

Site ID 129
Grades Served K-5
District 3
Enrolled 293
Attendance Area 129
Site Address 1700 Market Street
Oakland CA 94607

OUSD Facilities Utilization Report

Schools On Site	Enroll-ment	Grades Served	APIs '06	'07	'08	'09	'10
LAFAYETTE	293	K-5	614	670	629	664	645



LAFAYETTE_Site Plan.pdf

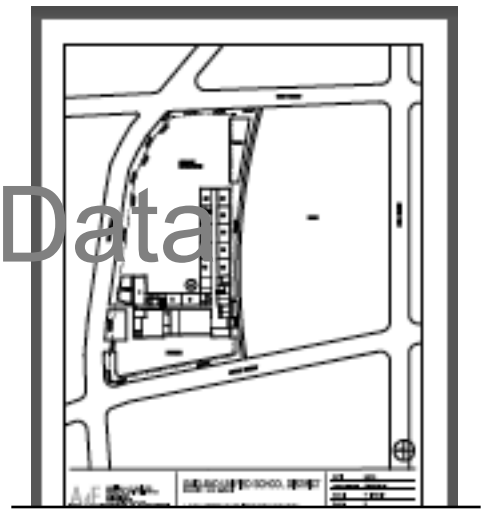

Site = Blue, nearby K-5th Grade Schools = Red

2009 Partial Data

Overlap Index (based on student density and proximity to other schools):

0.67

Loading: 21
Specialty Classrooms: 3
Enrollment Capacity: 441

School Capacity Modeling

Site Acreage	**2.69**
Building Footprint (SF)	32,666

	Total	Perm	Port
Building Area (SF)	**56,038**	56,038	0
Classroom-Sized Rooms	**24**	24	0
600-720 s.f.			
721-900 s.f.	***23***	*23*	
901-1000 s.f.			
1001-1200 s.f.			
Over 1200 s.f.	***1***	*1*	
	1	*Less than 600 s.f. used as classrooms*	

Current Classroom Loading

	Enrollment	Loading
Site Total	293	14.0
Grade: K	46	13.1
1	43	12.3
2	67	19.1
3	51	14.6
4	34	9.7
5	44	12.6
6		
7		
8		
9		
10		
11		
12		

Note: Site total based on day 20 enrollment. Individual grade levels based on school asignments prior to start of school year, and are higher than actual enrollement.

Individual grade level loading is based on assigning an equal number of classrooms to each grade, then distributing the actual number of students in each grade among the assigned number of rooms. It does not represent the actual number of students in each class.

Lafayette Elementary School

Site ID	**129**				
Grades Served	K-5	**Enrolled**	293	**Site Address**	**1700 Market Street**
District	**3**	**Attendance Area**	**129**		**Oakland CA 94607**

Attending Students

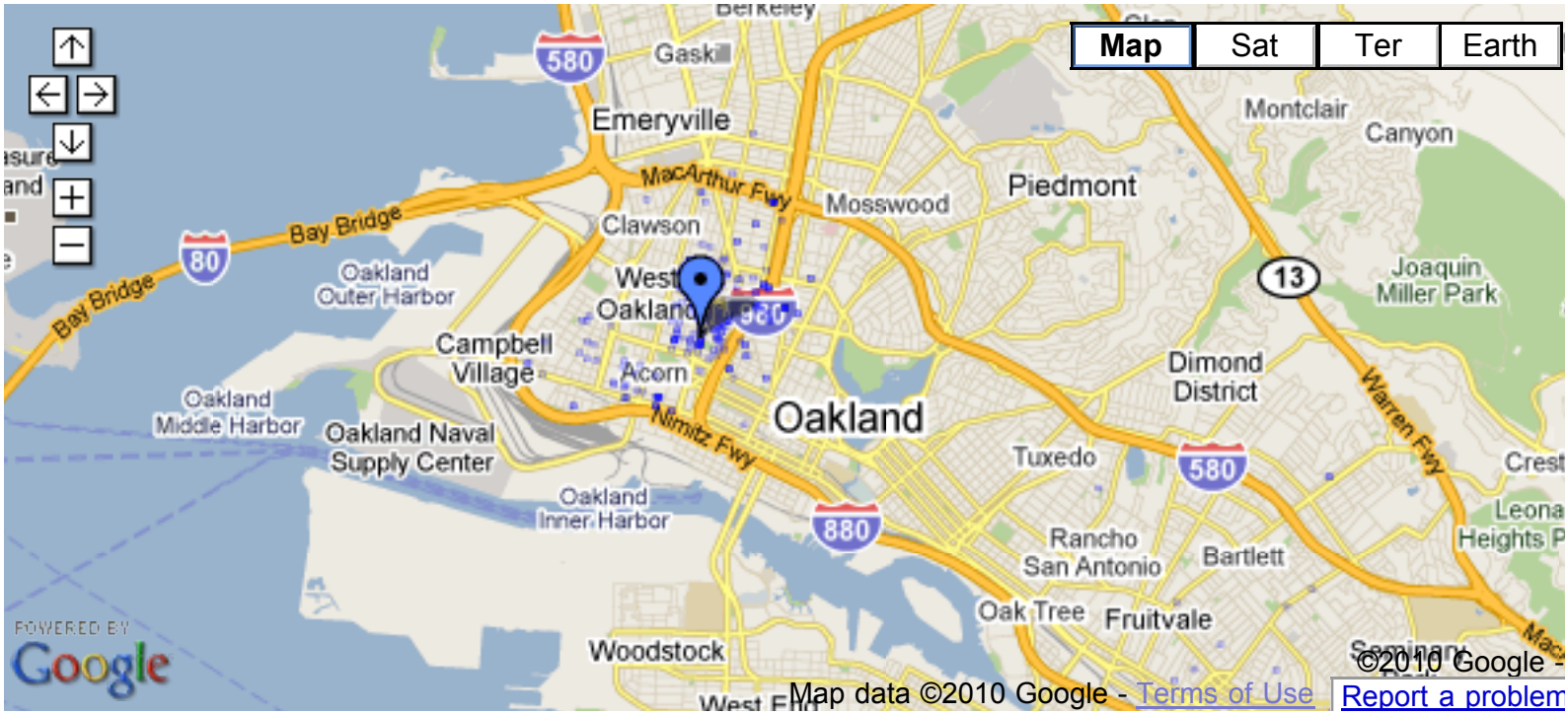

Facility Expense Profile

2009 Partial Data

Total Deferred Maintenance:
$ 3,316,146

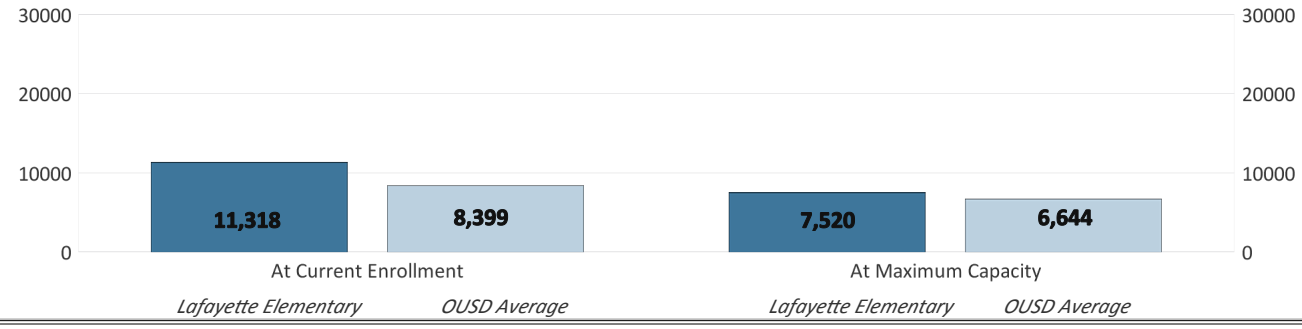

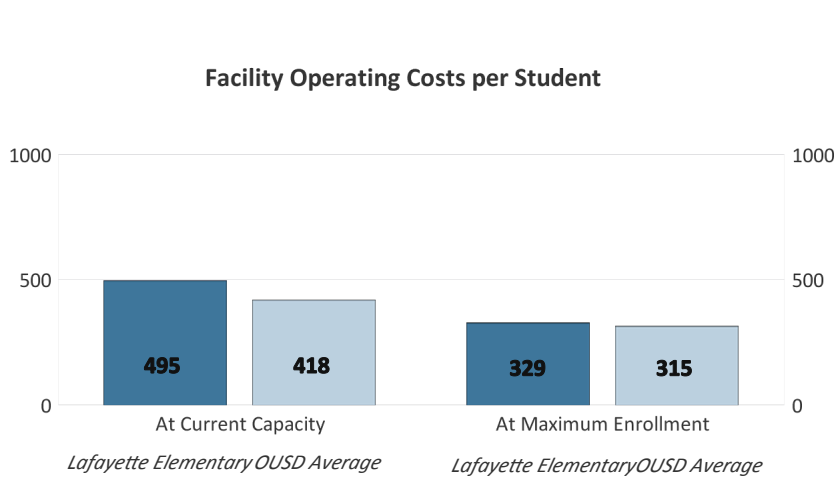

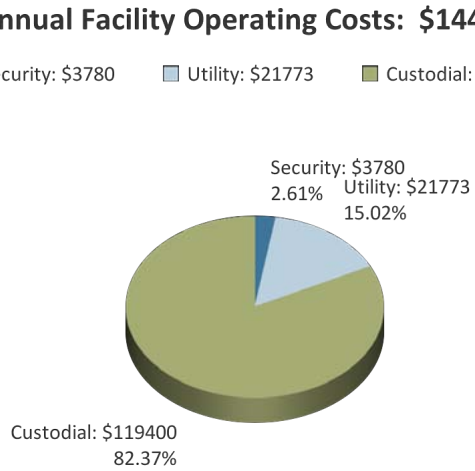

Lakeview Elementary School

Site ID 130
Grades Served K-5
District 2
Enrolled 320
Attendance Area 130
Site Address 746 Grand Avenue
Oakland CA 94610

OUSD Facilities Utilization Report

Schools On Site	Enroll-ment	Grades Served	APIs '06	'07	'08	'09	'10
LAKEVIEW	320	K-5	666	701	721	760	770



Site = Blue, nearby K-5th Grade Schools = Red

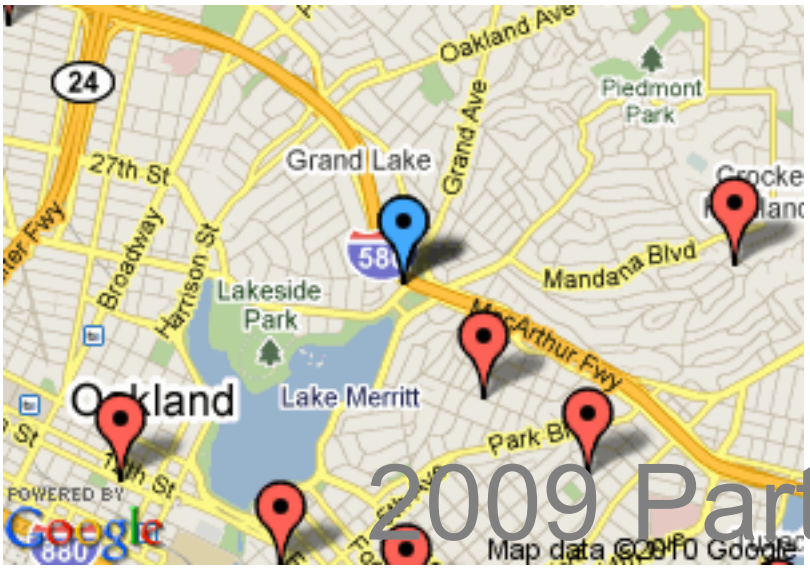

2009 Partial Data

LAKEVIEW_Site Plan.pdf

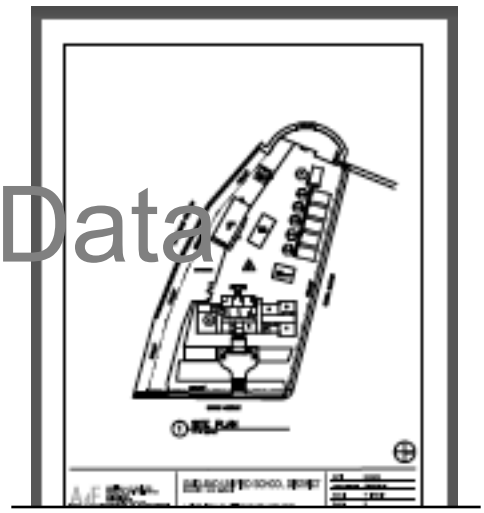

Overlap Index (based on student density and proximity to other schools):

0.51

Loading: 21
Specialty Classrooms: 3
Enrollment Capacity: 378

School Capacity Modeling

Site Acreage	**3.05**
Building Footprint (SF)	20,717

	Total	Perm	Port
Building Area (SF)	**58,087**	52,327	5,760
Classroom-Sized Rooms	**21**	15	6
600-720 s.f.			
721-900 s.f.	***5***	*5*	
901-1000 s.f.	***15***	*9*	*6*
1001-1200 s.f.	***1***	*1*	
Over 1200 s.f.			

Less than 600 s.f. used as classrooms

Current Classroom Loading

	Enrollment	Loading
Site Total	320	17.8
Grade: K	72	24.0
1	64	21.3
2	56	18.7
3	48	16.0
4	56	18.7
5	39	13.0
6		
7		
8		
9		
10		
11		
12		

Note: Site total based on day 20 enrollment. Individual grade levels based on school asignments prior to start of school year, and are higher than actual enrollement.

Individual grade level loading is based on assigning an equal number of classrooms to each grade, then distributing the actual number of students in each grade among the assigned number of rooms. It does not represent the actual number of students in each class.

Lakeview Elementary School

Site ID	**130**				
Grades Served	K-5	**Enrolled**	320	**Site Address**	746 Grand Avenue
District	2	**Attendance Area**	130		Oakland CA 94610

Attending Students

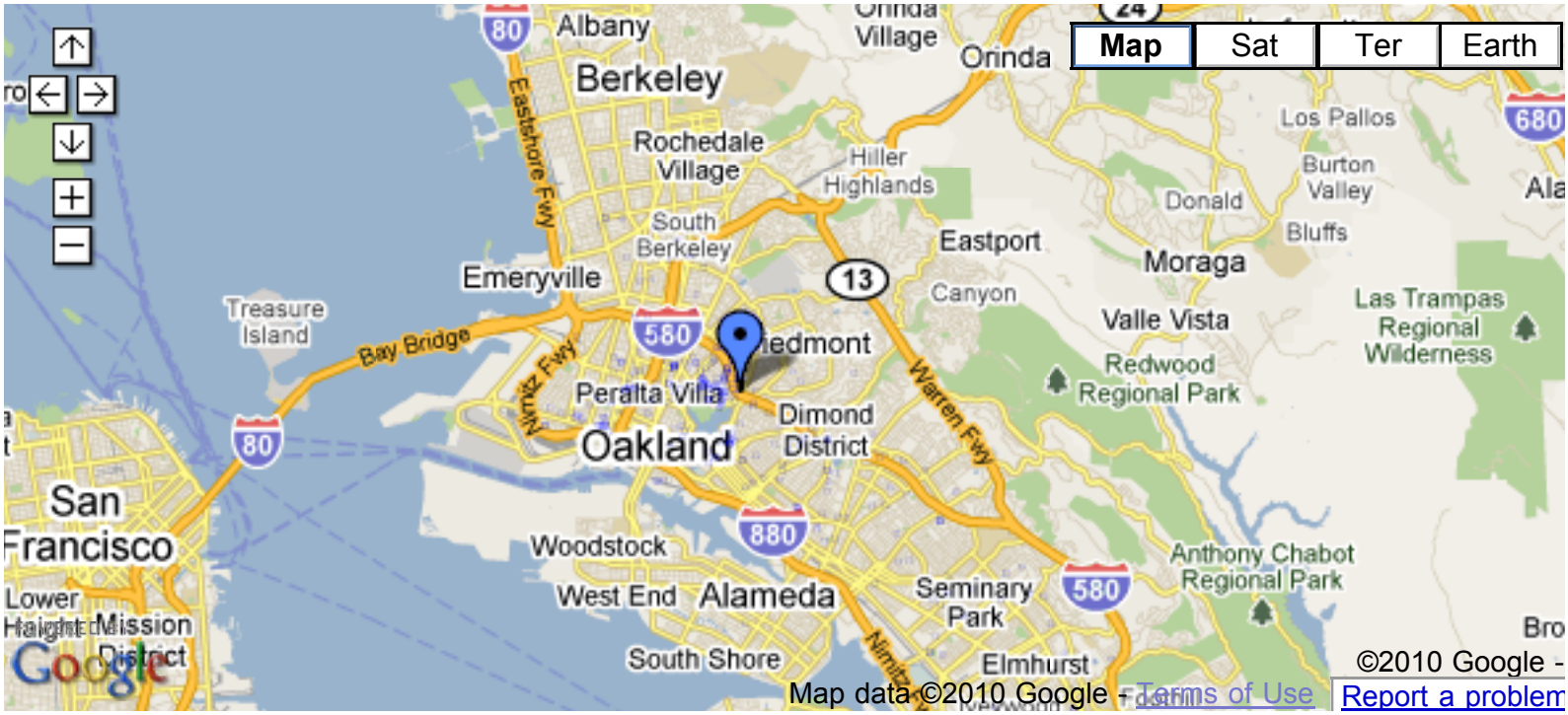

Facility Expense Profile

2009 Partial Data

Total Deferred Maintenance:
$ 2,063,158

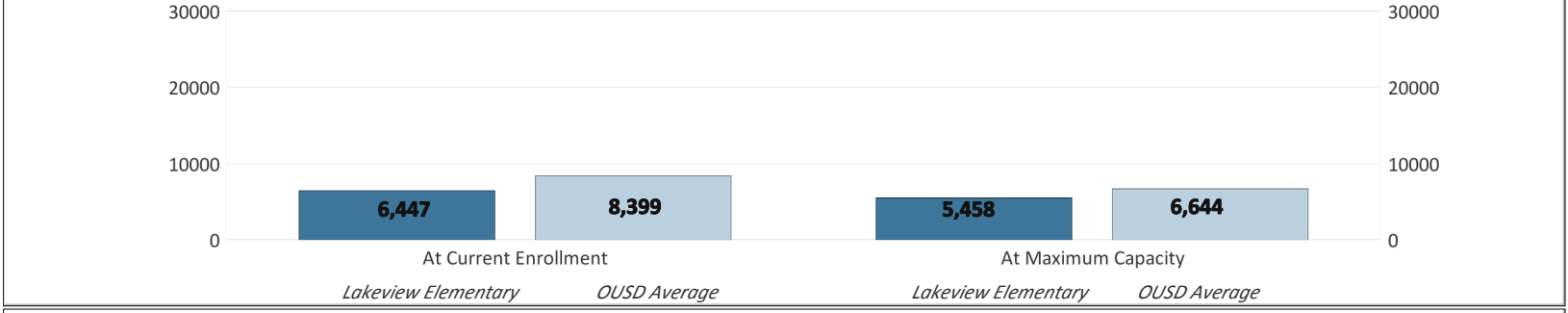

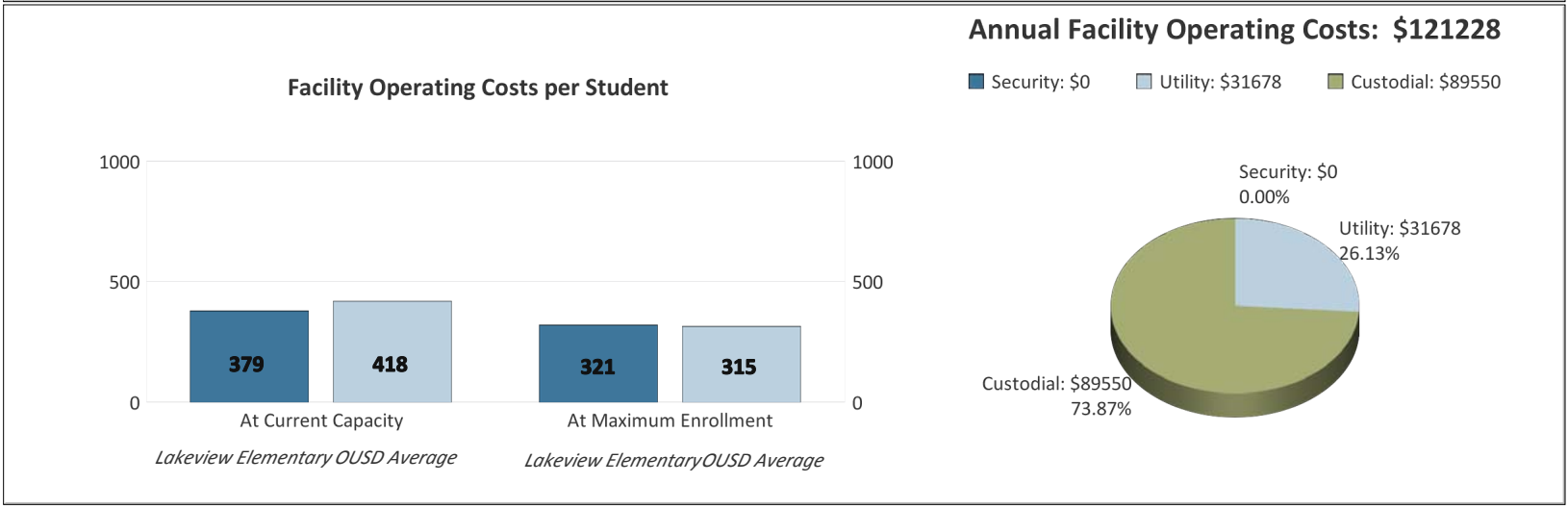

Laurel Elementary School

Site ID 131
Grades Served K-5
District 4
Enrolled 459
Attendance Area 131
Site Address 3750 Brown Avenue
Oakland CA 94619

OUSD Facilities Utilization Report

Schools On Site	Enroll-ment	Grades Served	APIs '06	'07	'08	'09	'10
LAUREL	459	K-5	769	778	780	802	828

Site = Blue, nearby K-5th Grade Schools = Red

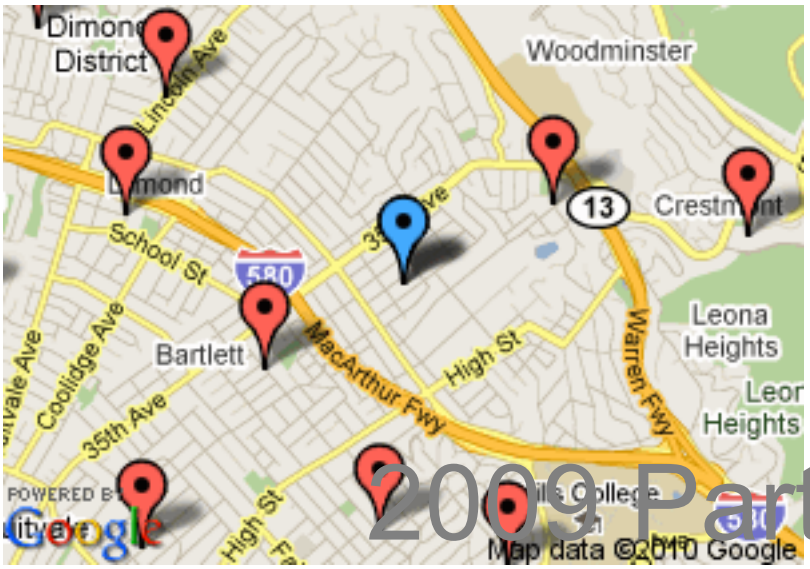

2009 Partial Data

LAUREL_Site Plan.pdf

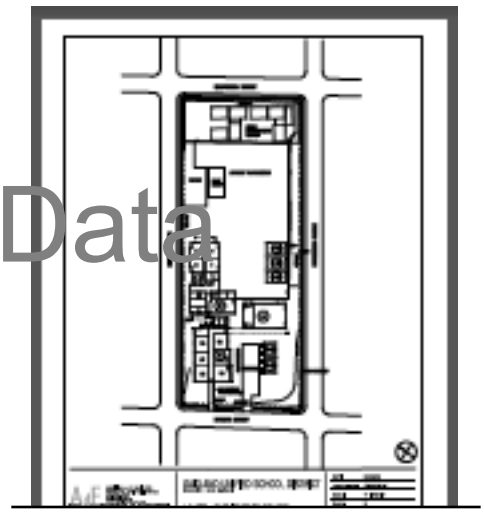

Overlap Index (based on student density and proximity to other schools):

0.68

Loading: 21
Specialty Classrooms: 3
Enrollment Capacity: 420

School Capacity Modeling

Site Acreage	**3.49**
Building Footprint (SF)	31,332

	Total	Perm	Port
Building Area (SF)	**35,494**	31,893	3,601
Classroom-Sized Rooms	**23**	18	5
600-720 s.f.	***14***	*12*	*2*
721-900 s.f.	***9***	*6*	*3*
901-1000 s.f.			
1001-1200 s.f.			
Over 1200 s.f.			

Less than 600 s.f. used as classrooms

Current Classroom Loading

	Enrollment	Loading
Site Total	459	23.0
Grade: K	88	26.4
1	74	22.2
2	78	23.4
3	80	24.0
4	67	20.1
5	74	22.2
6		
7		
8		
9		
10		
11		
12		

Note: Site total based on day 20 enrollment. Individual grade levels based on school asignments prior to start of school year, and are higher than actual enrollement.

Individual grade level loading is based on assigning an equal number of classrooms to each grade, then distributing the actual number of students in each grade among the assigned number of rooms. It does not represent the actual number of students in each class.

Campus Name: Laurel Elementary School
Site ID: 131
Date Issued: 12/6/2010

CONFIDENTIAL

OAKLAND UNIFIED SCHOOL DISTRICT
Community Schools, Thriving Students

MKTHINK STRATEGY

Laurel Elementary School

Site ID	**131**				
Grades Served	K-5	**Enrolled**	459	**Site Address**	**3750 Brown Avenue**
District	**4**	**Attendance Area**	**131**		**Oakland CA 94619**

Attending Students

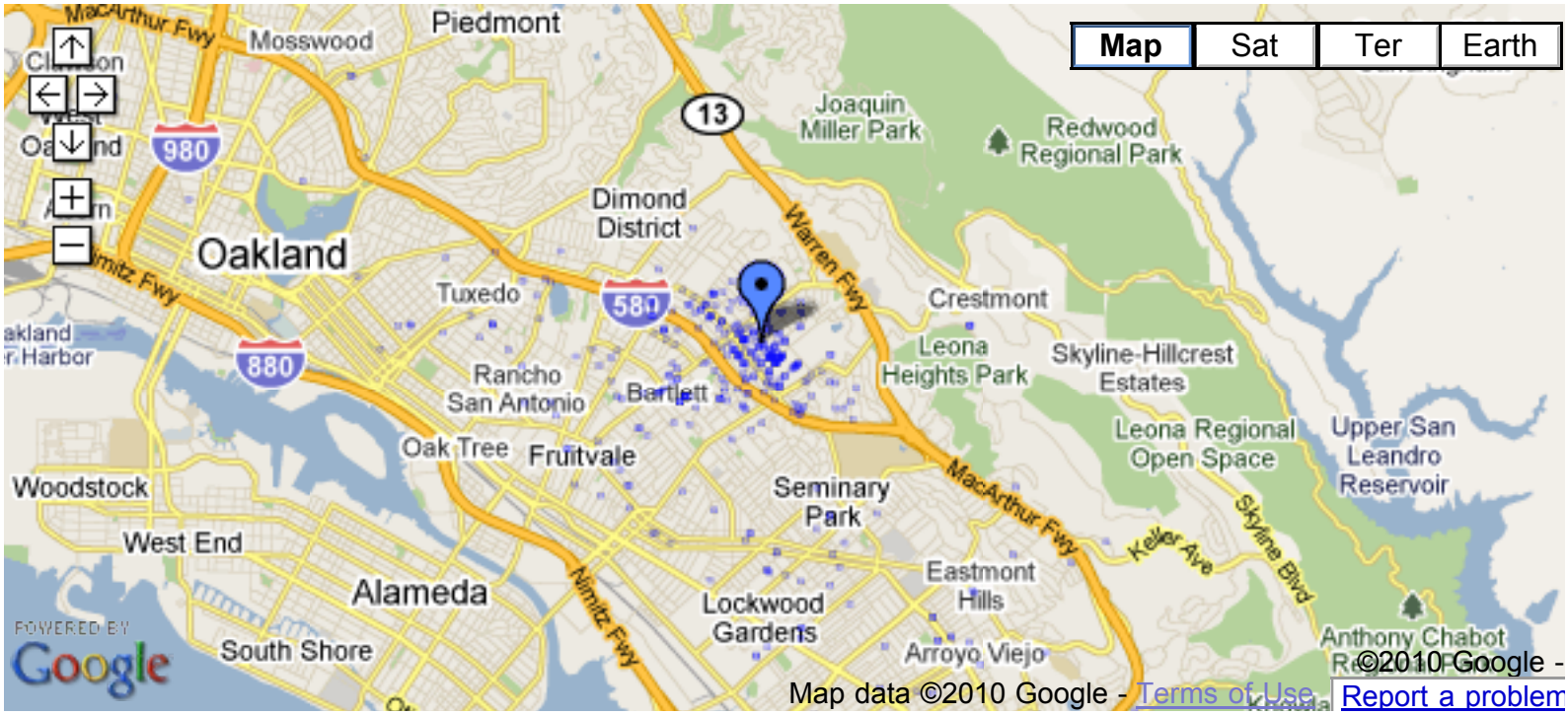

Facility Expense Profile

2009 Partial Data

Total Deferred Maintenance:
$ 1,979,238

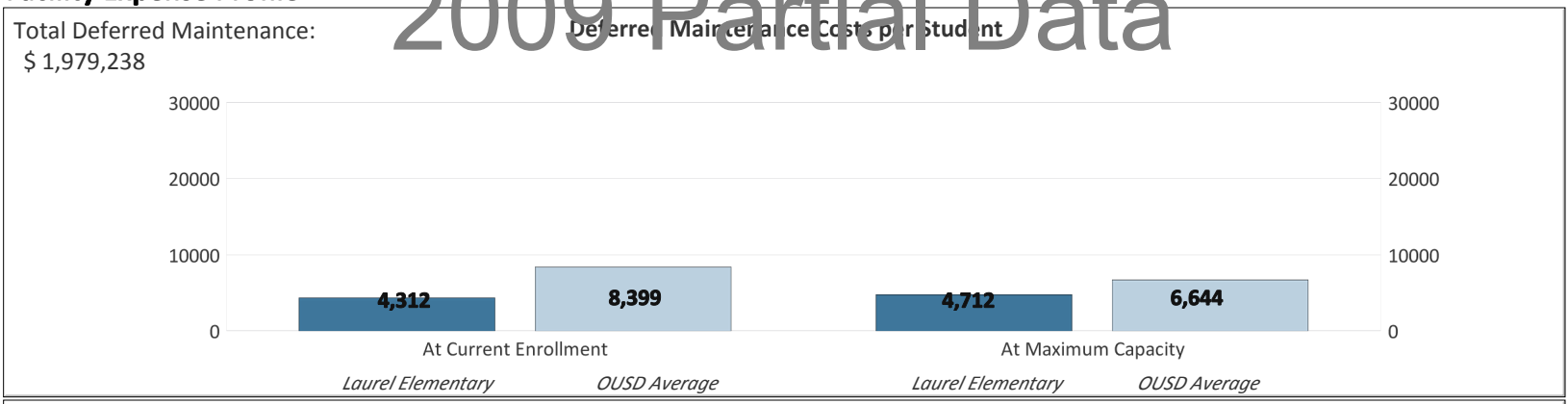

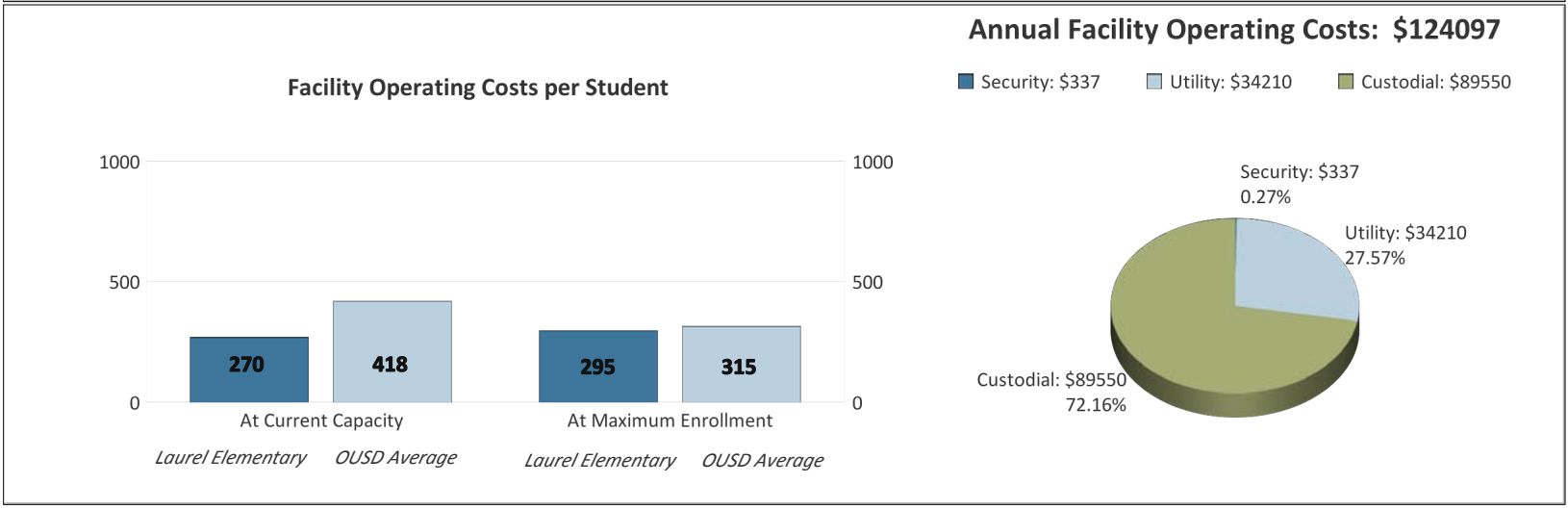

Campus Name: Laurel Elementary School
Site ID: 131
Date Issued: 12/6/2010

CONFIDENTIAL

OAKLAND UNIFIED SCHOOL DISTRICT
Community Schools, Thriving Students

MKTHINK STRATEGY

Lazear Elementary School

Site ID 132
Grades Served K-5
District 5
Enrolled 304
Attendance Area 132
Site Address 824 29th Avenue
Oakland CA 94601

OUSD Facilities Utilization Report

Schools On Site	Enroll-ment	Grades Served	APIs '06	'07	'08	'09	'10
LAZEAR	304	K-5	654	651	666	709	687



LAZEAR_Site Plan.pdf

Site = Blue, nearby K-5th Grade Schools = Red

2009 Partial Data

Overlap Index (based on student density and proximity to other schools):

0.85

Loading: 21
Specialty Classrooms: 3
Enrollment Capacity: 336

School Capacity Modeling

Site Acreage	**2.87**
Building Footprint (SF)	31,698

	Total	Perm	Port
Building Area (SF)	**28,123**	5,118	23,005
Classroom-Sized Rooms	**19**	0	19
600-720 s.f.			
721-900 s.f.			
901-1000 s.f.	***19***		*19*
1001-1200 s.f.			
Over 1200 s.f.			

Less than 600 s.f. used as classrooms

Current Classroom Loading

	Enrollment	Loading
Site Total	304	19.0
Grade: K	55	20.6
1	63	23.6
2	52	19.5
3	57	21.4
4	55	20.6
5	38	14.2
6		
7		
8		
9		
10		
11		
12		

Note: Site total based on day 20 enrollment. Individual grade levels based on school asignments prior to start of school year, and are higher than actual enrollement.

Individual grade level loading is based on assigning an equal number of classrooms to each grade, then distributing the actual number of students in each grade among the assigned number of rooms. It does not represent the actual number of students in each class.

Lazear Elementary School

Site ID	**132**				
Grades Served	K-5	**Enrolled**	304	**Site Address**	824 29th Avenue
District	5	**Attendance Area**	132		Oakland CA 94601

Attending Students

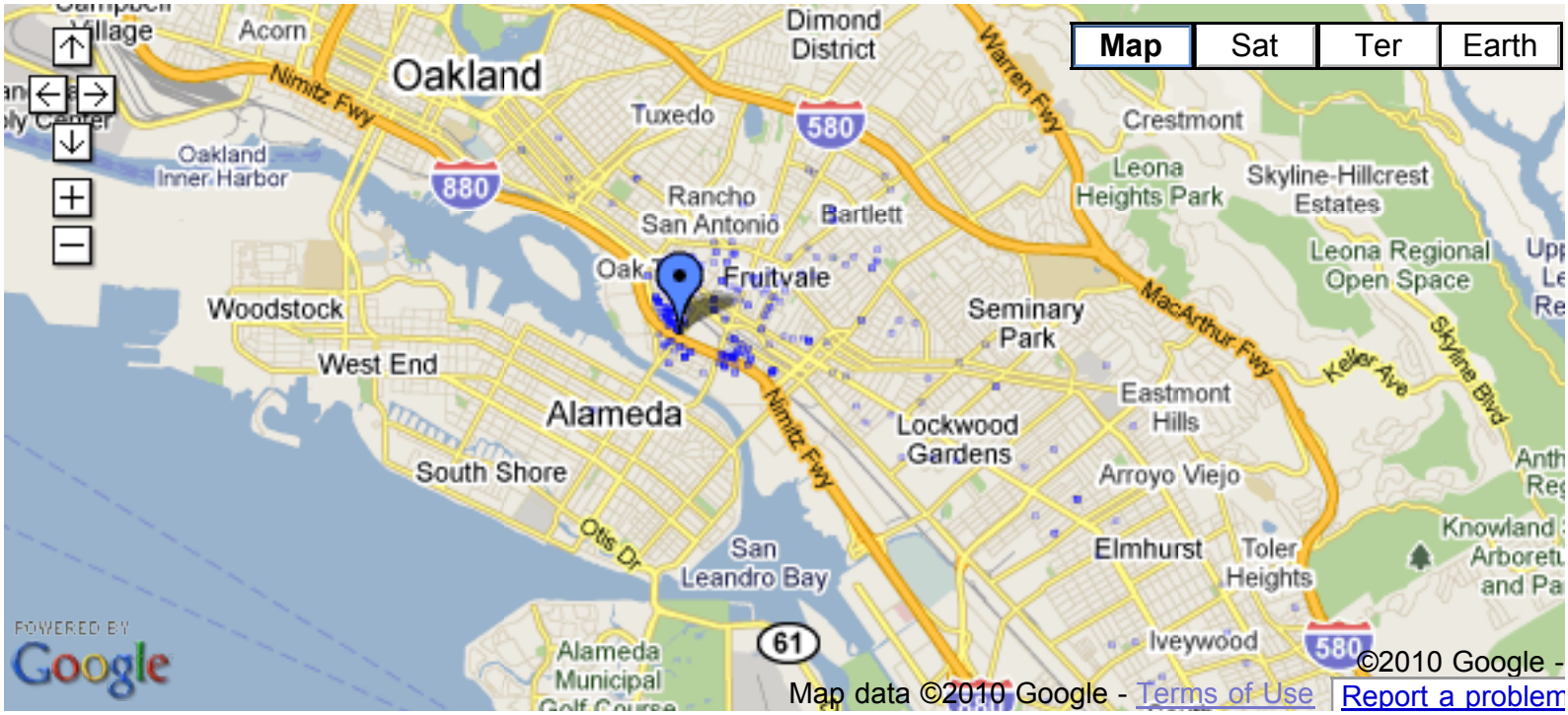

Facility Expense Profile

2009 Partial Data

Total Deferred Maintenance:
$ 1,429,255

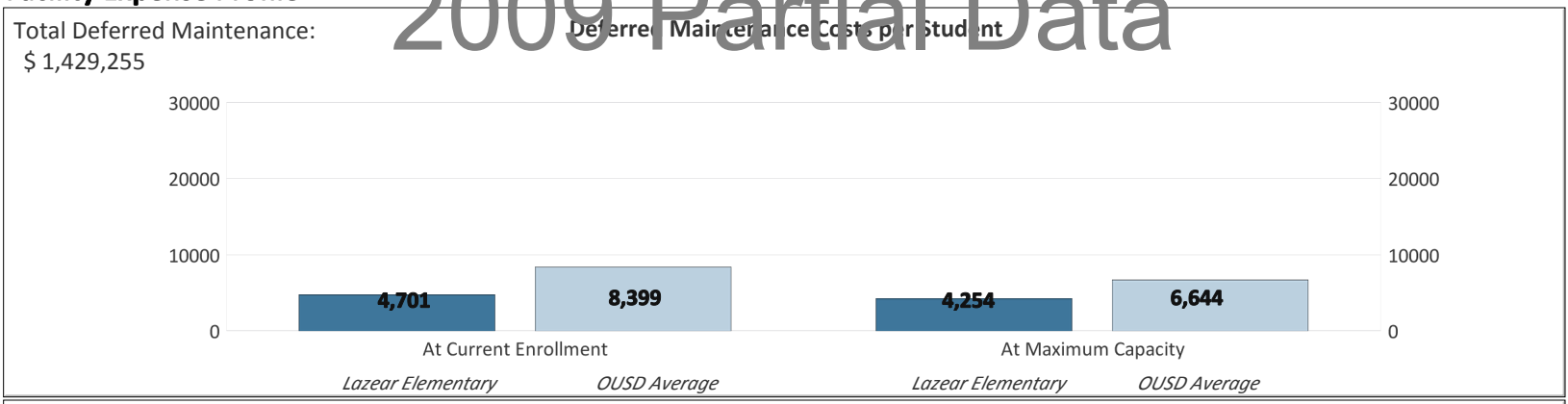

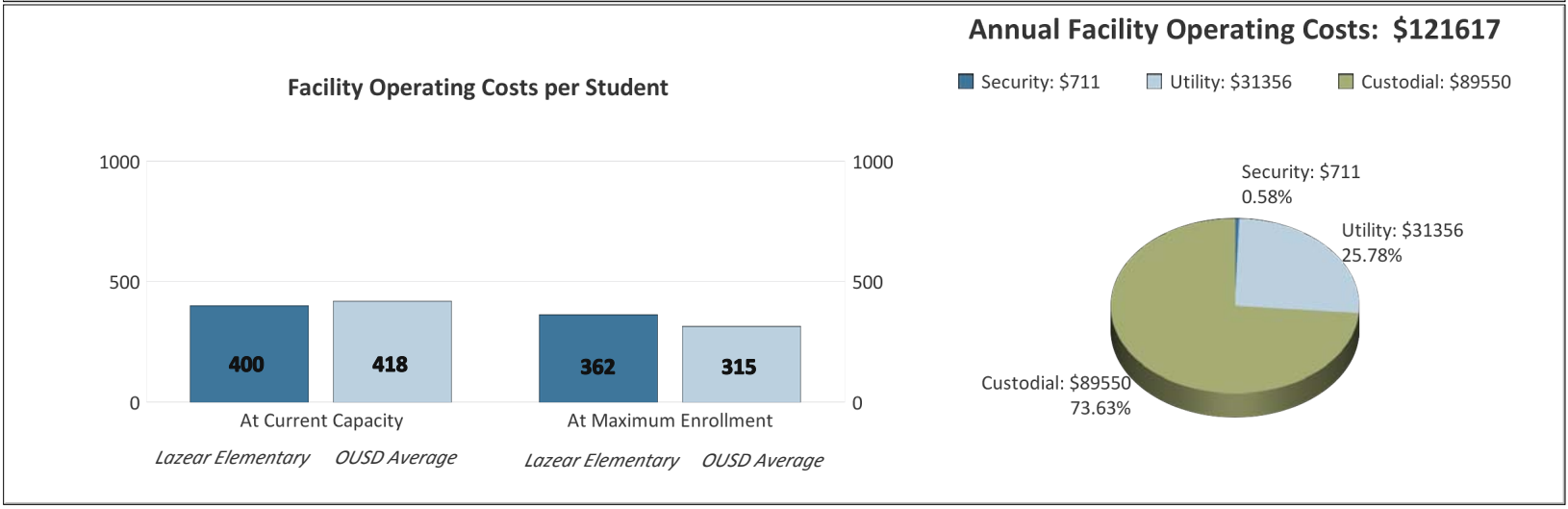

Lincoln Elementary School

Site ID 133
Grades Served K-5 **Enrolled** 606 **Site Address** 225 11th Street
District 2 **Attendance Area** 133 Oakland CA 94607

OUSD Facilities Utilization Report

Schools On Site	Enroll-ment	Grades Served	APIs '06	'07	'08	'09	'10
LINCOLN	606	K-5	875	899	906	933	953



Site = Blue, nearby K-5th Grade Schools = Red

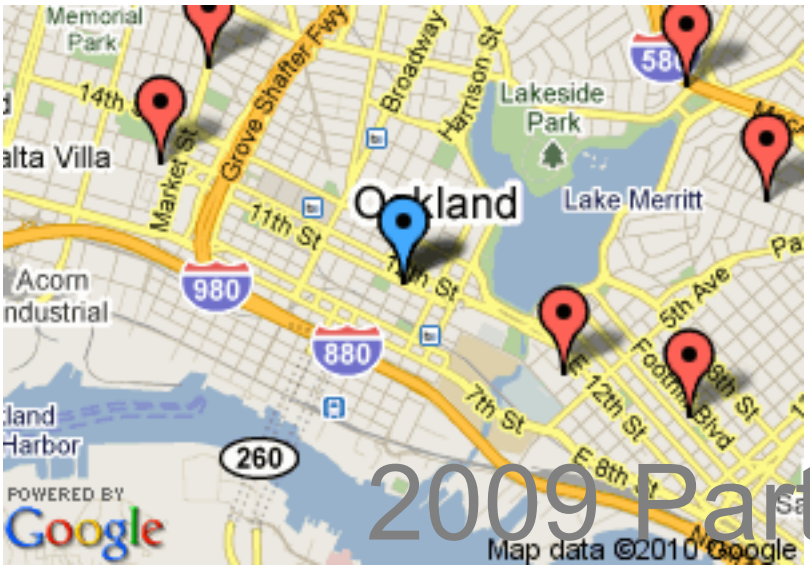

2009 Partial Data

[Lincoln Site Plan - New.pdf]

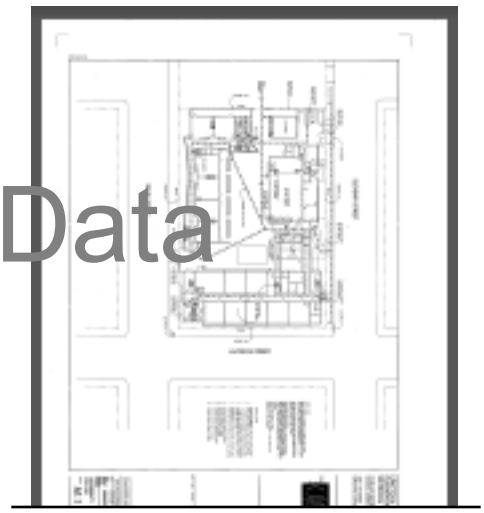

Overlap Index (based on student density and proximity to other schools): 0.23

Loading: 21
Specialty Classrooms: 3
Enrollment Capacity: 588

School Capacity Modeling

Site Acreage	**1.38**
Building Footprint (SF)	34,132

	Total	Perm	Port
Building Area (SF)	**58,641**	57,681	960
Classroom-Sized Rooms	**31**	30	1
600-720 s.f.			
721-900 s.f.	***17***	*17*	
901-1000 s.f.	***14***	*13*	*1*
1001-1200 s.f.			
Over 1200 s.f.			

Less than 600 s.f. used as classrooms

Current Classroom Loading

	Enrollment	Loading
Site Total	606	21.6
Grade: K	97	20.8
1	100	21.4
2	100	21.4
3	101	21.6
4	92	19.7
5	86	18.4
6		
7		
8		
9		
10		
11		
12		

Note: Site total based on day 20 enrollment. Individual grade levels based on school asignments prior to start of school year, and are higher than actual enrollement.

Individual grade level loading is based on assigning an equal number of classrooms to each grade, then distributing the actual number of students in each grade among the assigned number of rooms. It does not represent the actual number of students in each class.

Lincoln Elementary School

Site ID	**133**				
Grades Served	K-5	**Enrolled**	606	**Site Address**	225 11th Street
District	2	**Attendance Area**	133		Oakland CA 94607

Attending Students

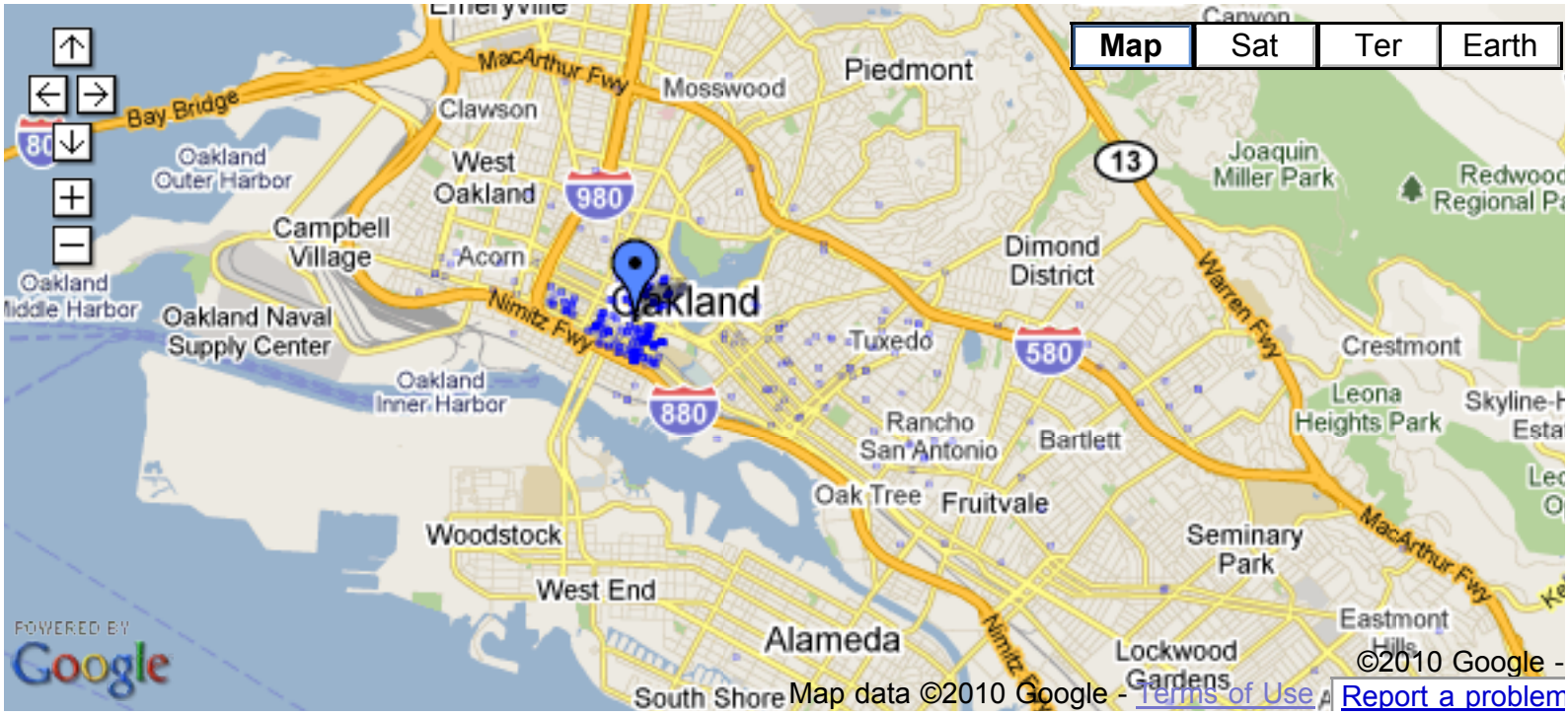

Facility Expense Profile

2009 Partial Data

Total Deferred Maintenance:
$ 1,468,437

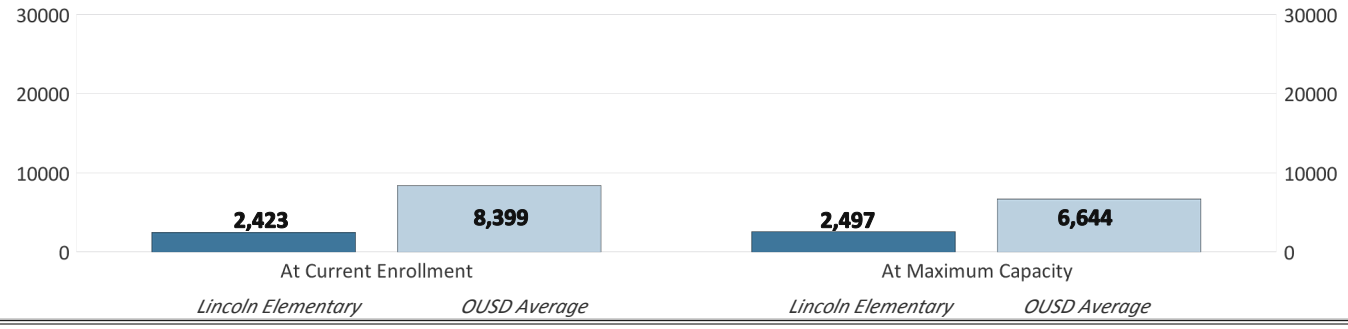

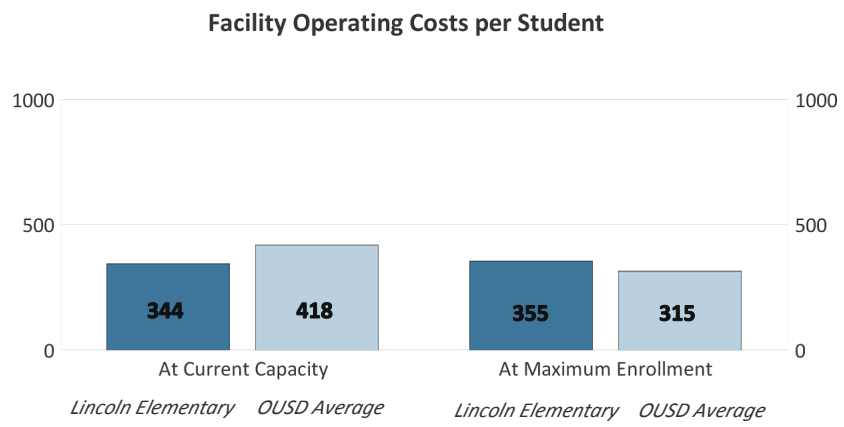

Campus Name: Lincoln Elementary School
Site ID: 133
Date Issued: 12/6/2010

CONFIDENTIAL

OAKLAND UNIFIED SCHOOL DISTRICT
Community Schools, Thriving Students

MKTHINK STRATEGY

Lockwood Elementary School

Site ID 134
Grades Served K-5
District 6
Enrolled 633
Attendance Area 134
Site Address 6701 East 14th
Oakland CA 94621

OUSD Facilities Utilization Report

Schools On Site	Enroll-ment	Grades Served	APIs '06	'07	'08	'09	'10
FUTURES ELEMENTARY	301	K-5			572	701	711
COMMUNITY UNITED	332	K-5			550	577	651

LOCKWOOD_Site Plan.pdf

Site = Blue, nearby K-5th Grade Schools = Red

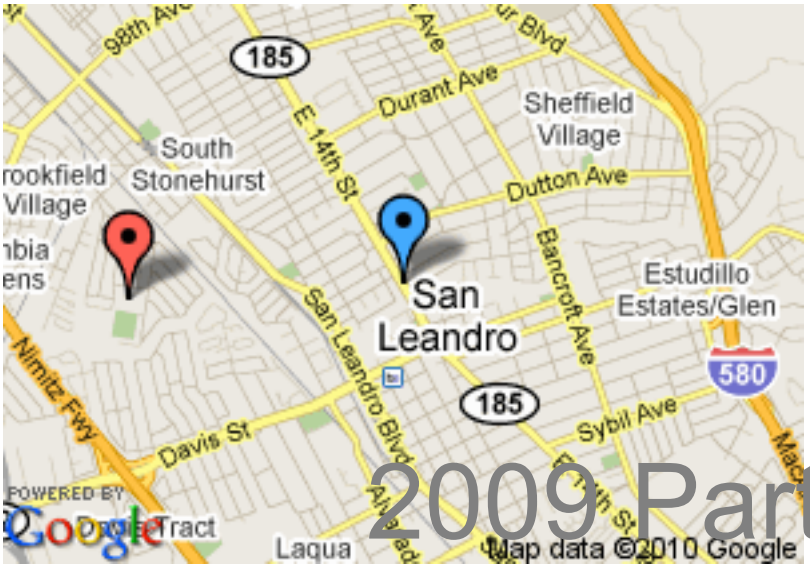

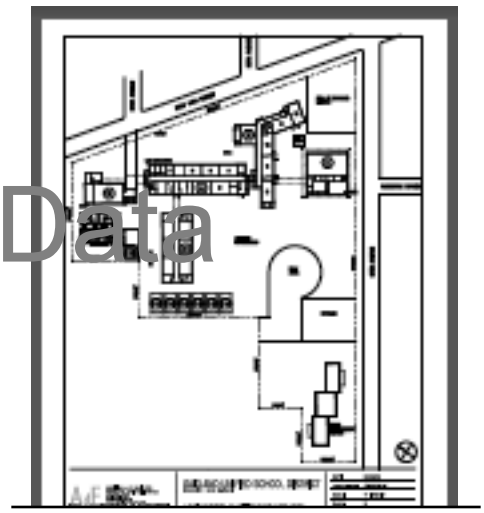

2009 Partial Data

Overlap Index (based on student density and proximity to other schools):

0.57

Loading: 21
Specialty Classrooms: 4
Enrollment Capacity: 672

School Capacity Modeling

Site Acreage	**6.70**
Building Footprint (SF)	55,601

	Total	Perm	Port
Building Area (SF)	**72,943**	66,723	6,220
Classroom-Sized Rooms	**36**	30	6
600-720 s.f.			
721-900 s.f.	***6***		*6*
901-1000 s.f.	***30***	*30*	
1001-1200 s.f.			
Over 1200 s.f.			
	2	*Less than 600 s.f. used as classrooms*	

Current Classroom Loading

	Enrollment	Loading
Site Total	633	19.8
Grade: K	125	23.4
1	118	22.1
2	100	18.8
3	86	16.1
4	86	16.1
5		
6		
7		
8		
9		
10		
11		
12		

Note: Site total based on day 20 enrollment. Individual grade levels based on school asignments prior to start of school year, and are higher than actual enrollement.

Individual grade level loading is based on assigning an equal number of classrooms to each grade, then distributing the actual number of students in each grade among the assigned number of rooms. It does not represent the actual number of students in each class.

Lockwood Elementary School

Site ID	**134**				
Grades Served	K-5	**Enrolled**	633	**Site Address**	6701 East 14th
District	6	**Attendance Area**	134		Oakland CA 94621

Attending Students

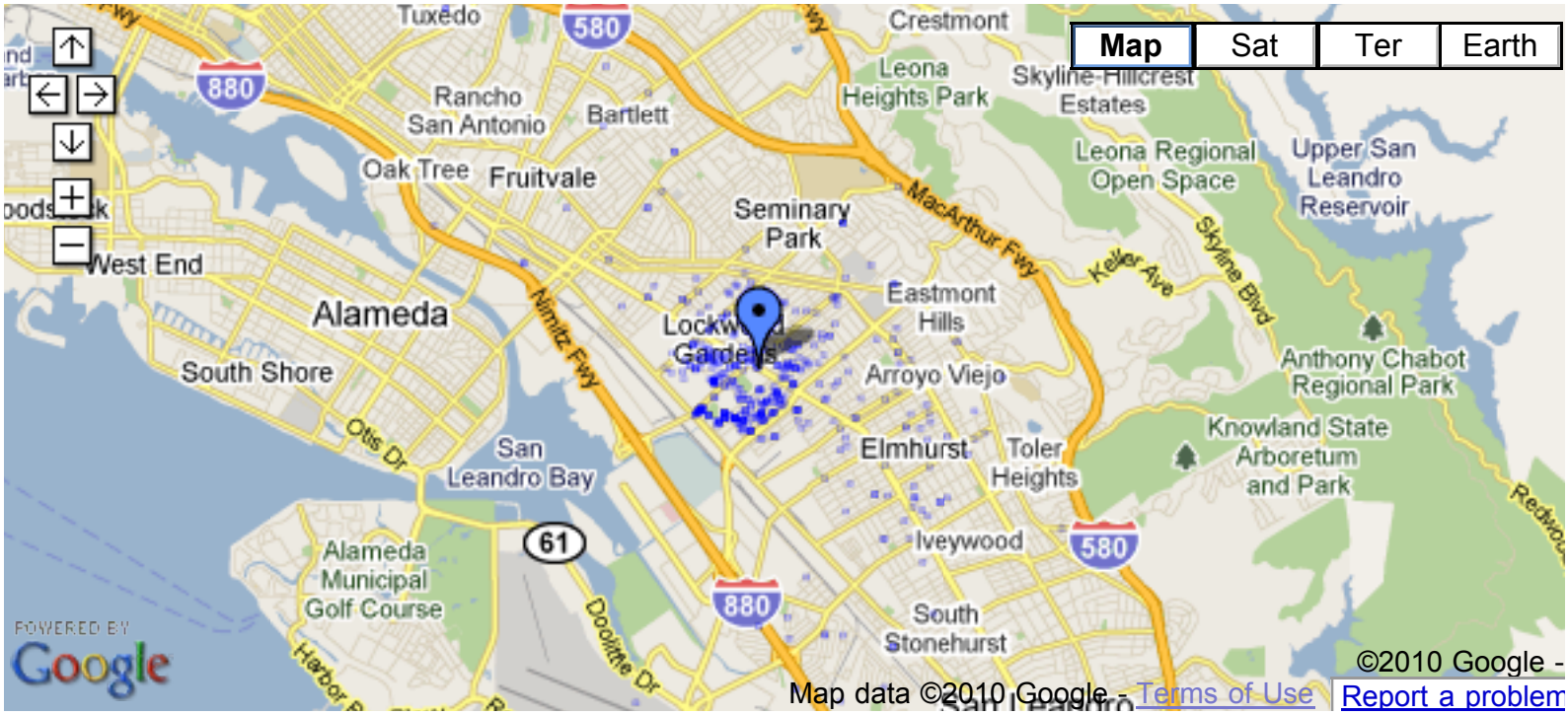

Facility Expense Profile

2009 Partial Data

Total Deferred Maintenance:
$ 3,238,777

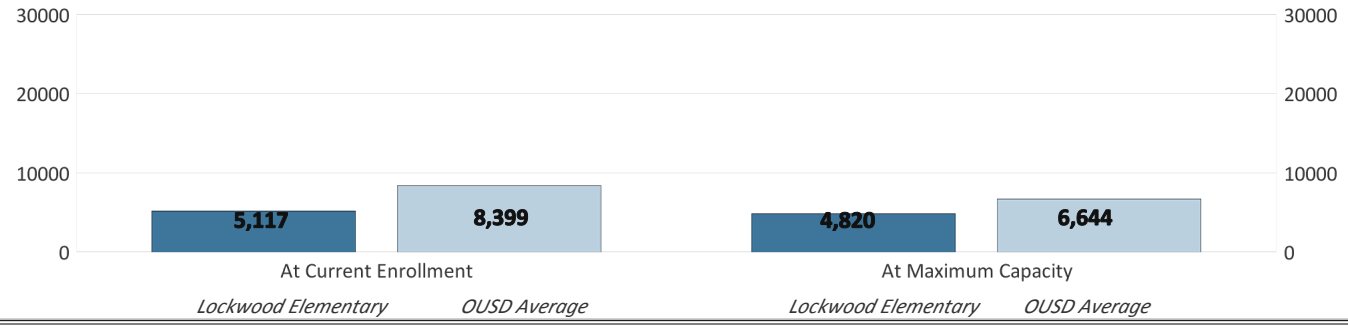

Annual Facility Operating Costs: $229738

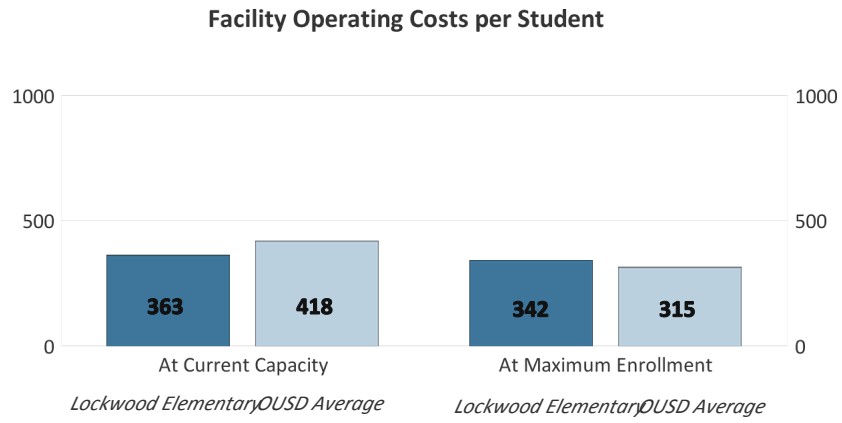

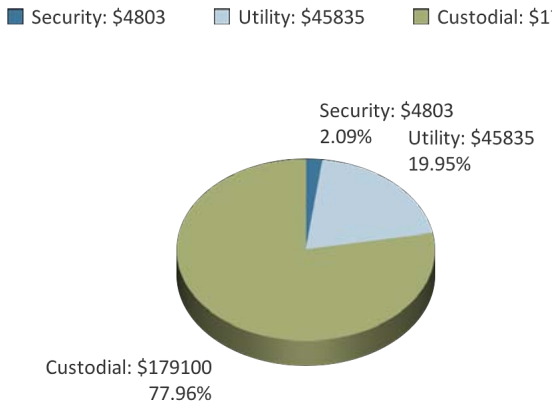

Longfellow Elementary School

Site ID 135
Grades Served 6-8
District 1
Enrolled 0
Attendance Area 135
Site Address 3877 Lusk Street
Emeryvil CA 94608

OUSD Facilities Utilization Report

Schools On Site	Enroll-ment	Grades Served	APIs '06	'07	'08	'09	'10
OAKLAND MILITARY	0	6-8	658	636	694	708	728

Site = Blue, nearby 6-8th Grade Schools = Red

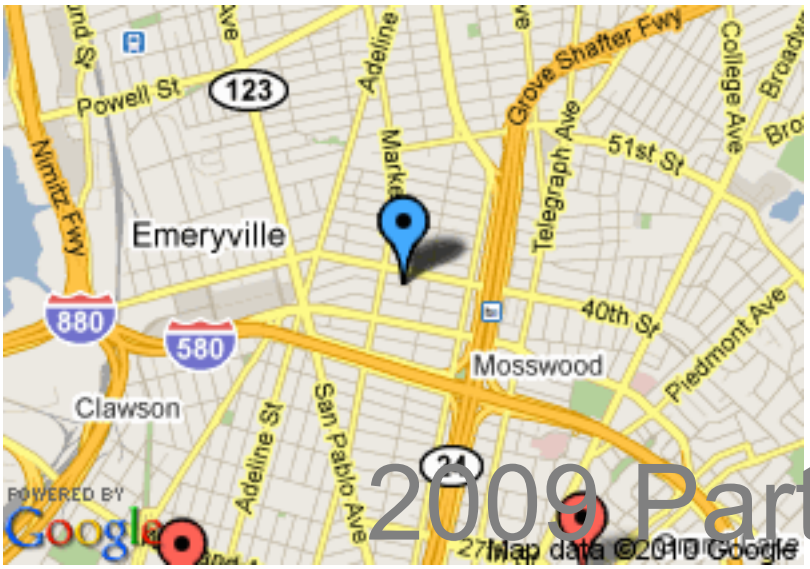

2009 Partial Data

VILLAGE_Site Plan.pdf

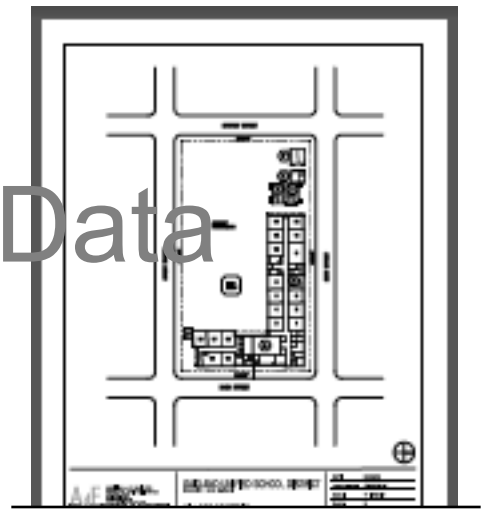

Overlap Index (based on student density and proximity to other schools):

0.99

Loading: 24
Specialty Classrooms: 3
Enrollment Capacity: 576

School Capacity Modeling

Site Acreage	**2.94**
Building Footprint (SF)	50,875

	Total	Perm	Port
Building Area (SF)	**46,075**	34,555	11,520
Classroom-Sized Rooms	**27**	18	9
600-720 s.f.	***1***	*1*	
721-900 s.f.	***16***	*16*	
901-1000 s.f.	***9***		*9*
1001-1200 s.f.	***1***	*1*	
Over 1200 s.f.			
	4	*Less than 600 s.f. used as classrooms*	

Current Classroom Loading

	Enrollment	Loading
Site Total	0	
Grade: K		
1		
2		
3		
4		
5		
6		
7		
8		
9		
10		
11		
12		

Note: Site total based on day 20 enrollment. Individual grade levels based on school asignments prior to start of school year, and are higher than actual enrollement.

Individual grade level loading is based on assigning an equal number of classrooms to each grade, then distributing the actual number of students in each grade among the assigned number of rooms. It does not represent the actual number of students in each class.

Campus Name: Longfellow Elementary School
Site ID: 135
Date Issued: 12/6/2010

CONFIDENTIAL

OAKLAND UNIFIED SCHOOL DISTRICT
Community Schools, Thriving Students

MKTHINK STRATEGY

Longfellow Elementary School

Site ID	135				
Grades Served	6-8	**Enrolled**	0	**Site Address**	3877 Lusk Street
District	1	**Attendance Area**	135		Emeryvil CA 94608

Attending Students

Facility Expense Profile

2009 Partial Data

Total Deferred Maintenance:
$ 0

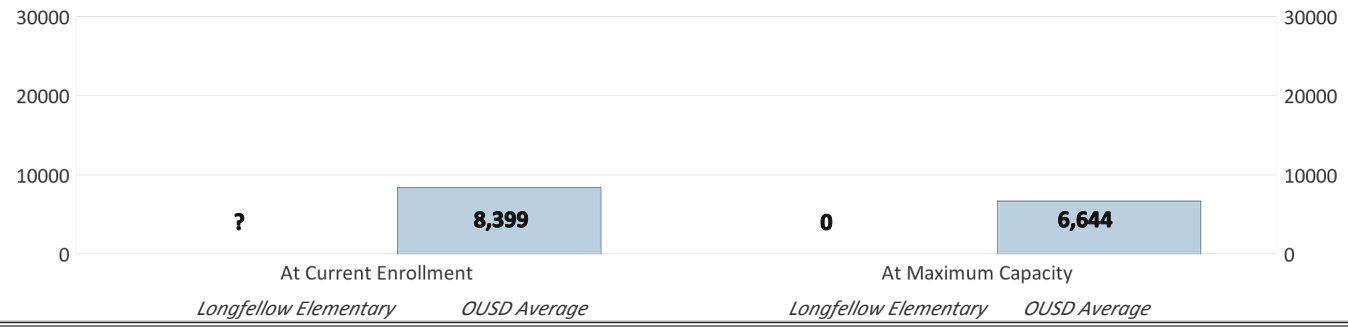

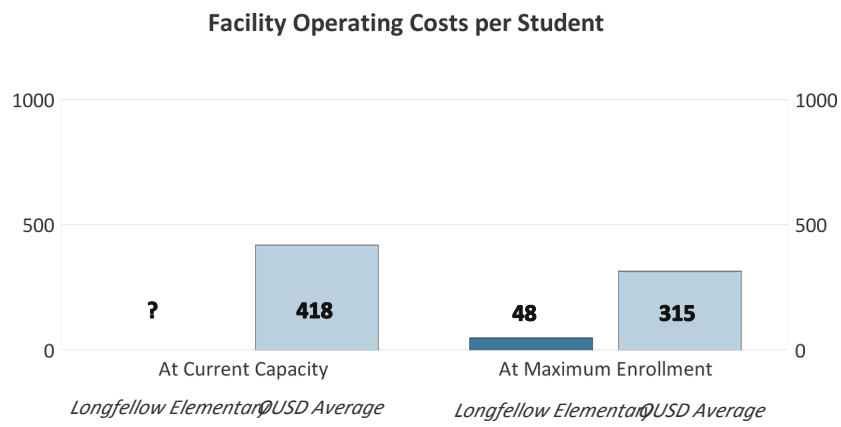

Horace Mann Elementary School

Site ID 136
Grades Served K-5
District 4
Enrolled 329
Attendance Area 136
Site Address 5222 Ygnacio
Oakland CA 94601

OUSD Facilities Utilization Report

Schools On Site	Enroll-ment	Grades Served	APIs '06	'07	'08	'09	'10
HORACE MANN	329	K-5	649	700	716	761	797

HORACE_Site Plan.pdf

Site = Blue, nearby K-5th Grade Schools = Red

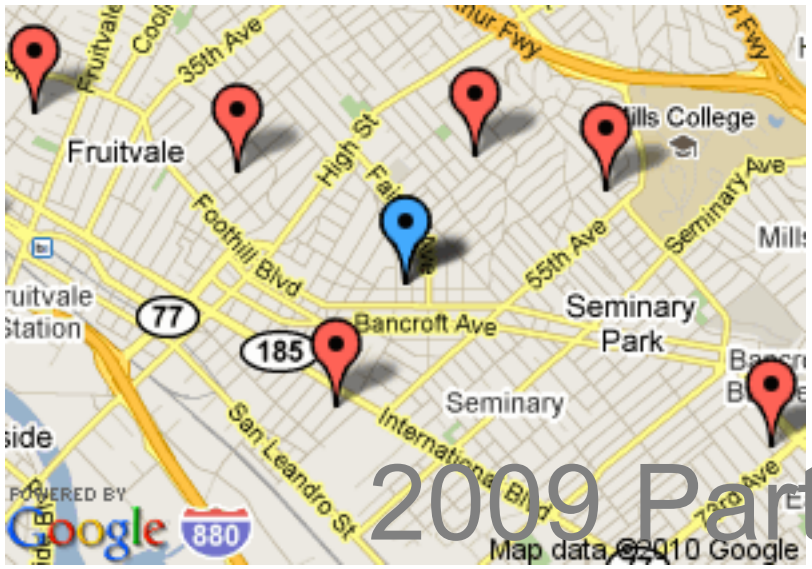

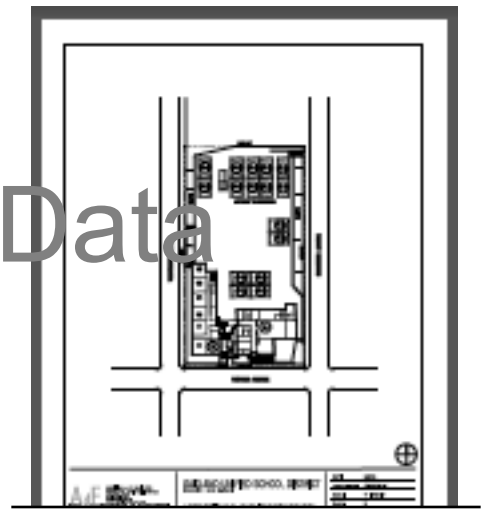

2009 Partial Data

Overlap Index (based on student density and proximity to other schools):

0.71

Loading: 21
Specialty Classrooms: 3
Enrollment Capacity: 168

School Capacity Modeling

Site Acreage	**2.63**
Building Footprint (SF)	26,353

	Total	Perm	Port
Building Area (SF)	**32,106**	28,691	3,415
Classroom-Sized Rooms	**11**	7	4
600-720 s.f.			
721-900 s.f.	***6***	*6*	
901-1000 s.f.	***4***		*4*
1001-1200 s.f.	***1***	*1*	
Over 1200 s.f.			
	1	*Less than 600 s.f. used as classrooms*	

Current Classroom Loading

	Enrollment	Loading
Site Total	329	41.1
Grade: K	60	45.0
1	72	54.0
2	51	38.3
3	57	42.8
4	48	36.0
5	51	38.3
6		
7		
8		
9		
10		
11		
12		

Note: Site total based on day 20 enrollment. Individual grade levels based on school asignments prior to start of school year, and are higher than actual enrollement.

Individual grade level loading is based on assigning an equal number of classrooms to each grade, then distributing the actual number of students in each grade among the assigned number of rooms. It does not represent the actual number of students in each class.

Horace Mann Elementary School

Site ID	**136**				
Grades Served	K-5	**Enrolled**	329	**Site Address**	5222 Ygnacio
District	**4**	**Attendance Area**	**136**		Oakland CA 94601

Attending Students

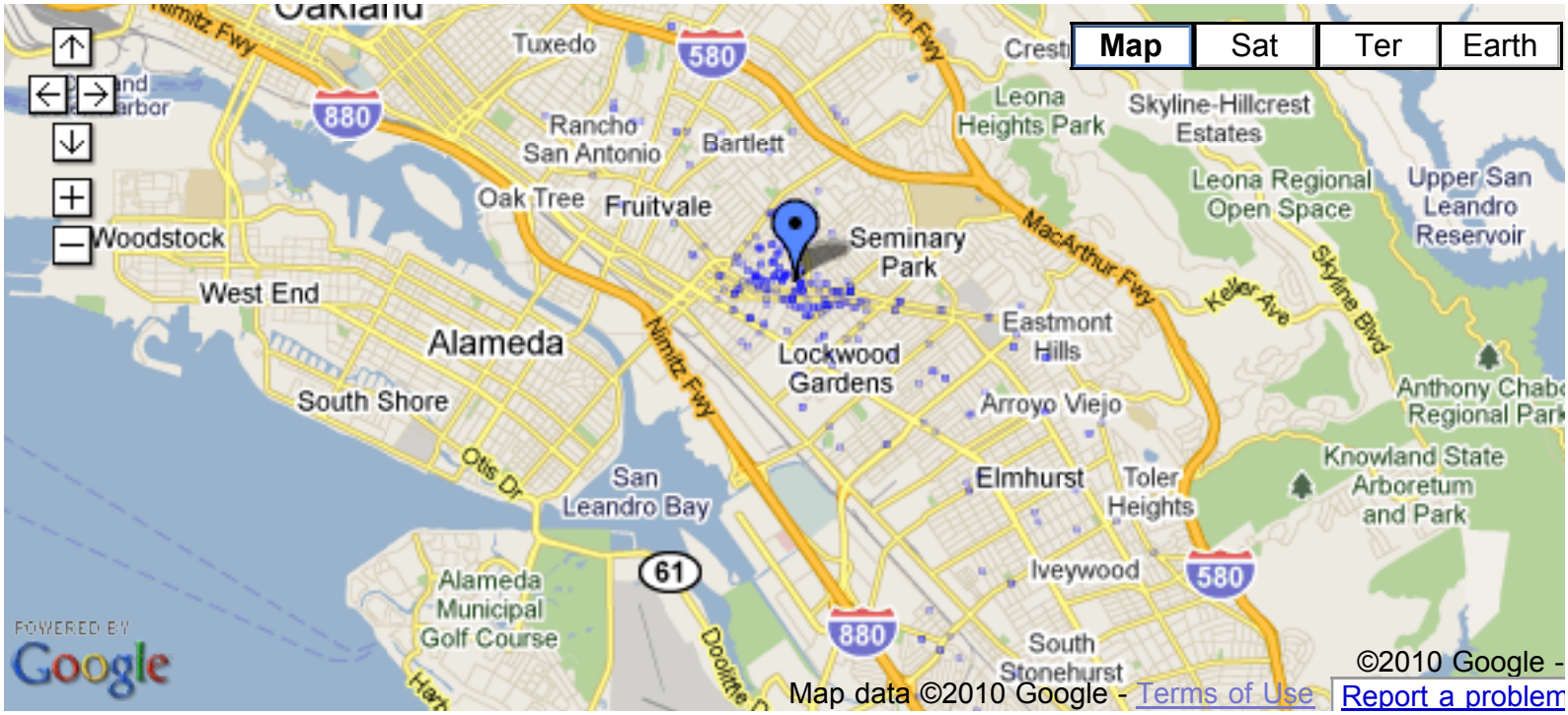

Facility Expense Profile

2009 Partial Data

Total Deferred Maintenance:
$ 3,565,736

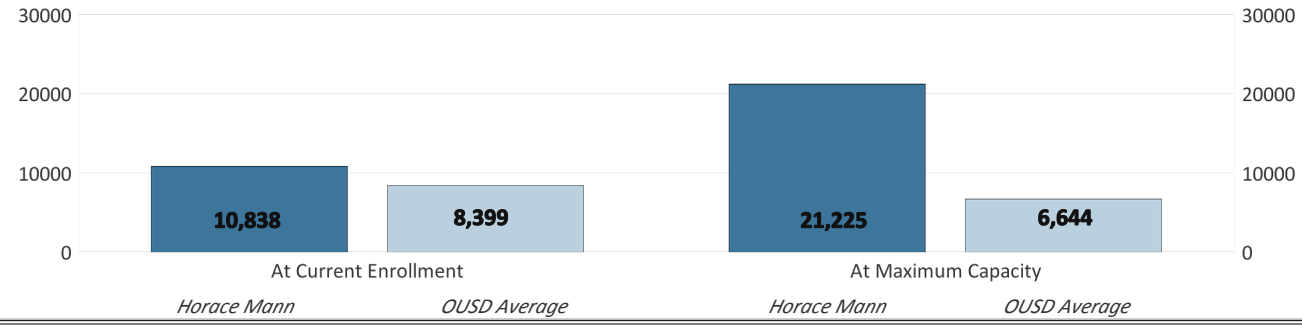

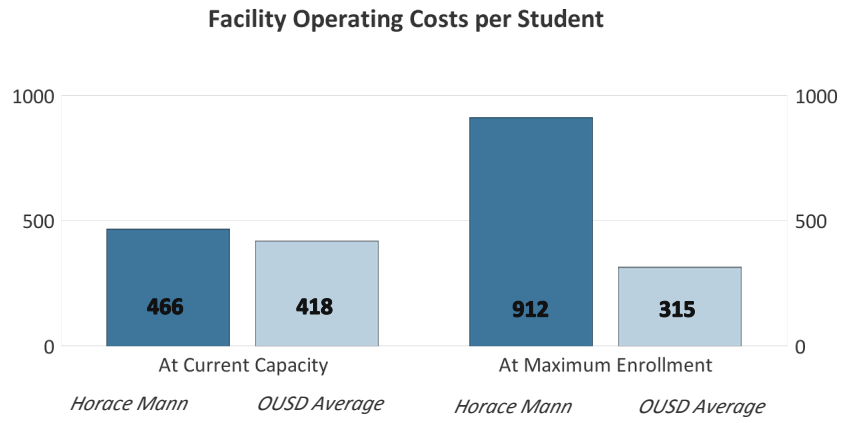

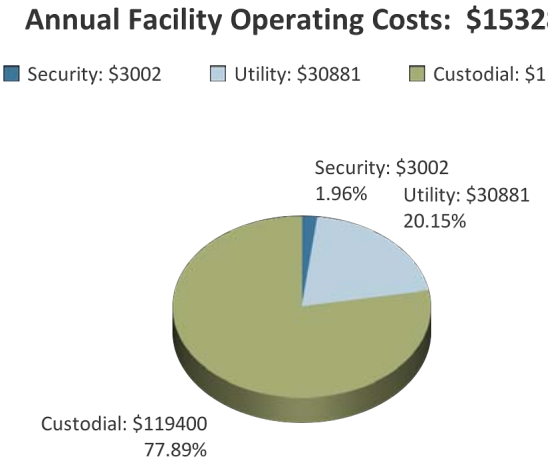

Campus Name: Horace Mann Elementary School
Site ID: 136
Date Issued: 12/6/2010

CONFIDENTIAL

OAKLAND UNIFIED SCHOOL DISTRICT
Community Schools, Thriving Students

MKTHINK STRATEGY

Manzanita Elementary School

Site ID 137
Grades Served K-5
District 5
Enrolled 509
Attendance Area 137
Site Address 2409 East 27th
Oakland CA 94601

OUSD Facilities Utilization Report

Schools On Site	Enroll-ment	Grades Served	APIs '06	'07	'08	'09	'10
MANZANITA SEED	219	K-5	669	670	652	736	842
MANZANITA COMMUNITY	290	K-5	604	622	689	672	733

Site = Blue, nearby K-5th Grade Schools = Red

2009 Partial Data

Overlap Index (based on student density and proximity to other schools):

0.05

Loading: 21
Specialty Classrooms: 4
Enrollment Capacity: 672

School Capacity Modeling

	Total	Perm	Port
Site Acreage			
Building Footprint (SF)	73,851		
Building Area (SF)	**45,793**	45,793	0
Classroom-Sized Rooms	**36**	36	
600-720 s.f.			
721-900 s.f.			
901-1000 s.f.	***34***	*34*	
1001-1200 s.f.	***2***	*2*	
Over 1200 s.f.			

Less than 600 s.f. used as classrooms

Current Classroom Loading

	Enrollment	Loading
Site Total	509	15.9
Grade: K	93	17.4
1	113	21.2
2	81	15.2
3	79	14.8
4	69	12.9
5	95	17.8
6		
7		
8		
9		
10		
11		
12		

Note: Site total based on day 20 enrollment. Individual grade levels based on school asignments prior to start of school year, and are higher than actual enrollement.

Individual grade level loading is based on assigning an equal number of classrooms to each grade, then distributing the actual number of students in each grade among the assigned number of rooms. It does not represent the actual number of students in each class.

Manzanita Elementary School

Site ID	**137**				
Grades Served	K-5	**Enrolled**	509	**Site Address**	**2409 East 27th**
District	**5**	**Attendance Area**	**137**		**Oakland CA 94601**

Attending Students

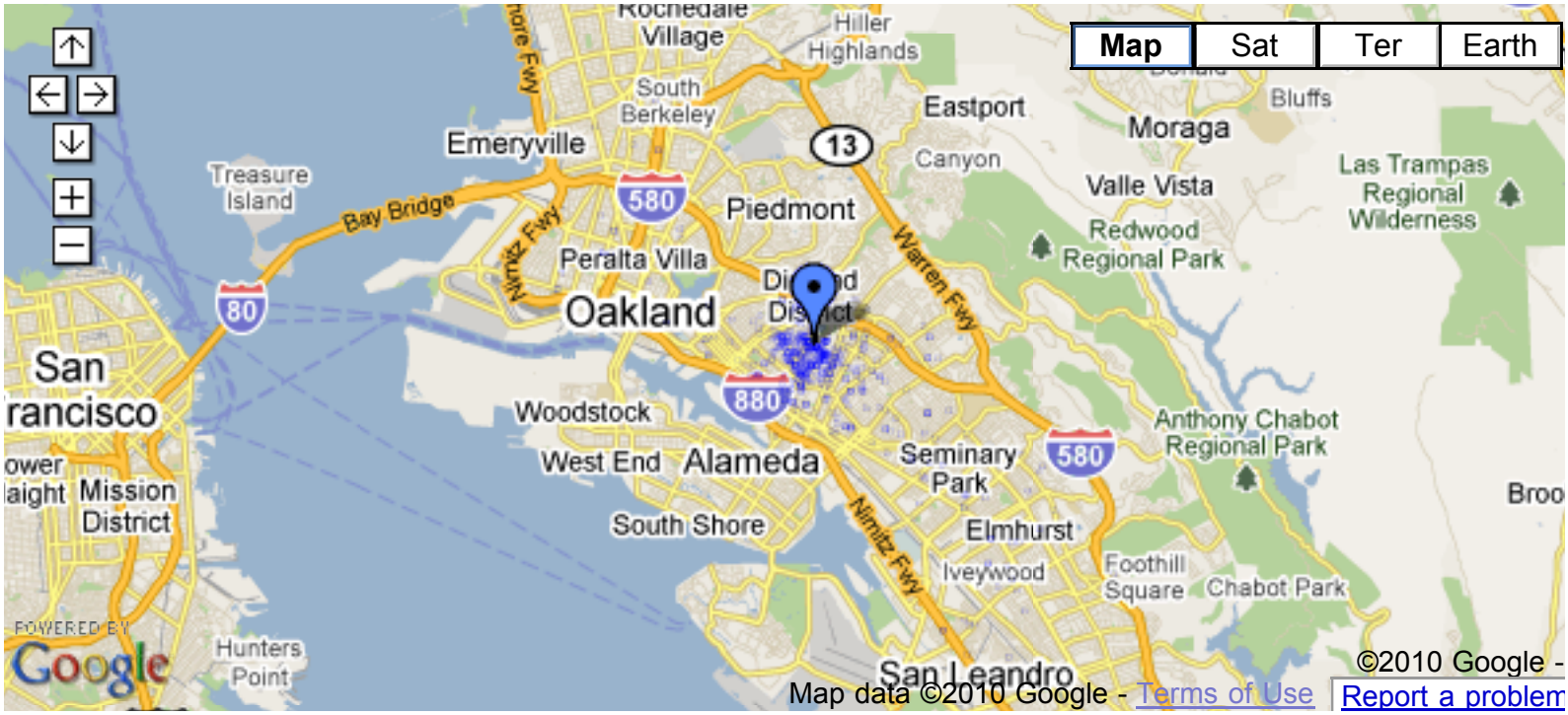

Facility Expense Profile

2009 Partial Data

Total Deferred Maintenance:
$ 3,206,339

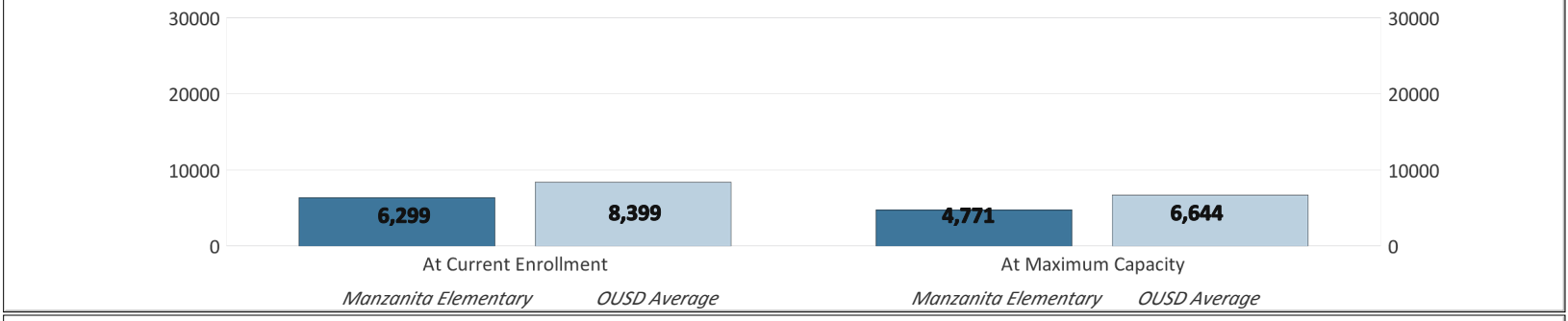

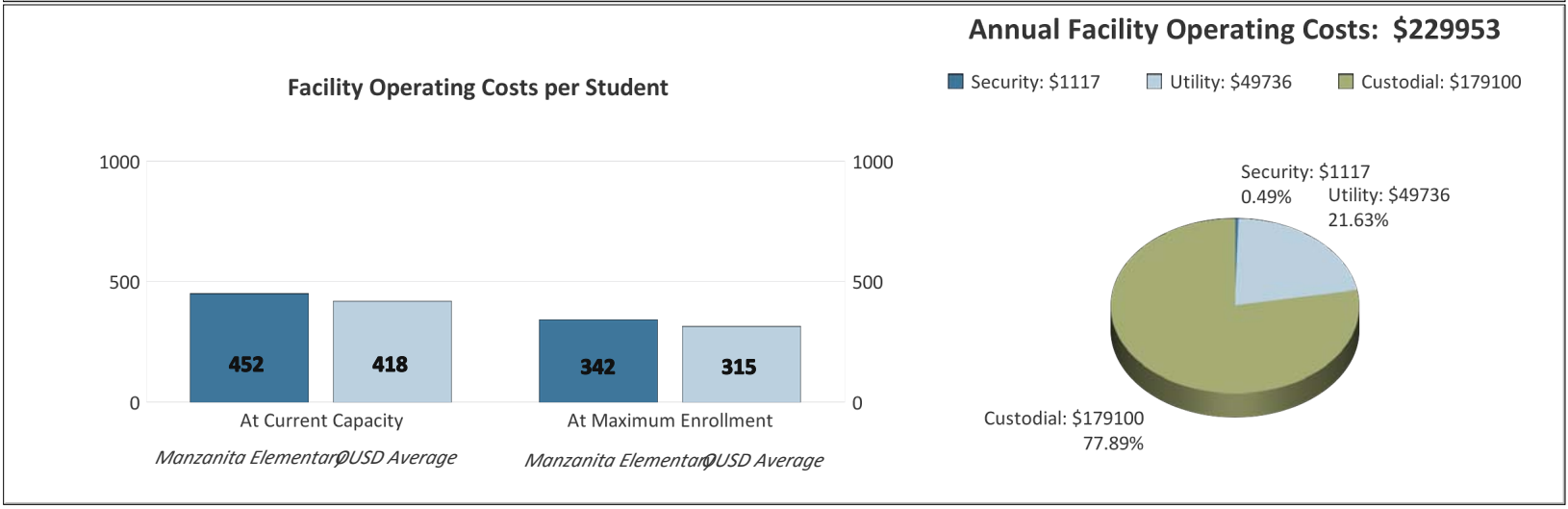

Markham Elementary School

Site ID 138
Grades Served K-5
District 6
Enrolled 416
Attendance Area 138
Site Address 7220 Krause Avenue
Oakland CA 94605

OUSD Facilities Utilization Report

Schools On Site	Enroll-ment	Grades Served	APIs '06	'07	'08	'09	'10
MARKHAM	416	K-5	639	621	701	713	791



Site = Blue, nearby K-5th Grade Schools = Red

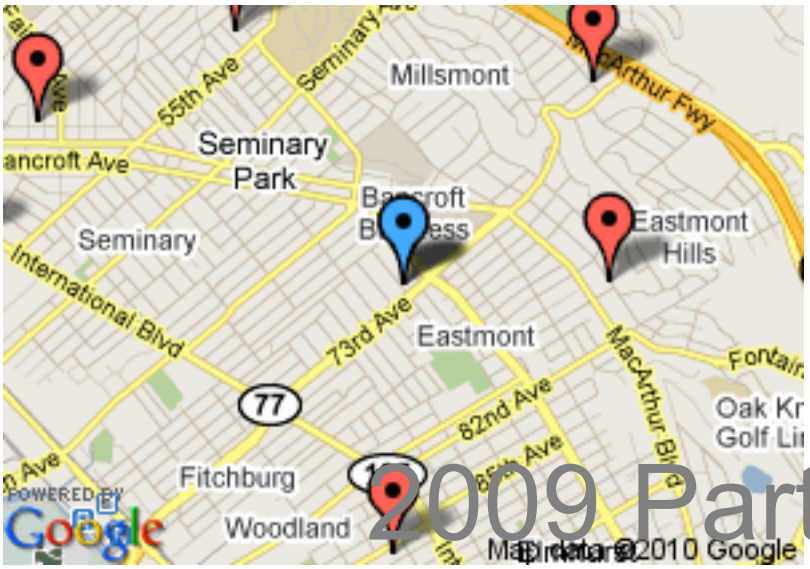

MARKHAM_Site Plan.pdf



2009 Partial Data

Overlap Index (based on student density and proximity to other schools):

0.41

Loading: 21
Specialty Classrooms: 3
Enrollment Capacity: 567

School Capacity Modeling

Site Acreage	**2.74**
Building Footprint (SF)	38,461

	Total	Perm	Port
Building Area (SF)	**53,698**	46,018	7,680
Classroom-Sized Rooms	**30**	22	8
600-720 s.f.			
721-900 s.f.	***16***	*16*	
901-1000 s.f.	***13***	*5*	*8*
1001-1200 s.f.	***1***	*1*	
Over 1200 s.f.			
	1	*Less than 600 s.f. used as classrooms*	

Current Classroom Loading

	Enrollment	Loading
Site Total	416	15.4
Grade: K	63	14.0
1	89	19.8
2	53	11.8
3	80	17.8
4	72	16.0
5	70	15.6
6		
7		
8		
9		
10		
11		
12		

Note: Site total based on day 20 enrollment. Individual grade levels based on school asignments prior to start of school year, and are higher than actual enrollement.

Individual grade level loading is based on assigning an equal number of classrooms to each grade, then distributing the actual number of students in each grade among the assigned number of rooms. It does not represent the actual number of students in each class.

Markham Elementary School

Site ID	**138**				
Grades Served	K-5	**Enrolled**	416	**Site Address**	**7220 Krause Avenue**
District	**6**	**Attendance Area**	**138**		**Oakland CA 94605**

Attending Students

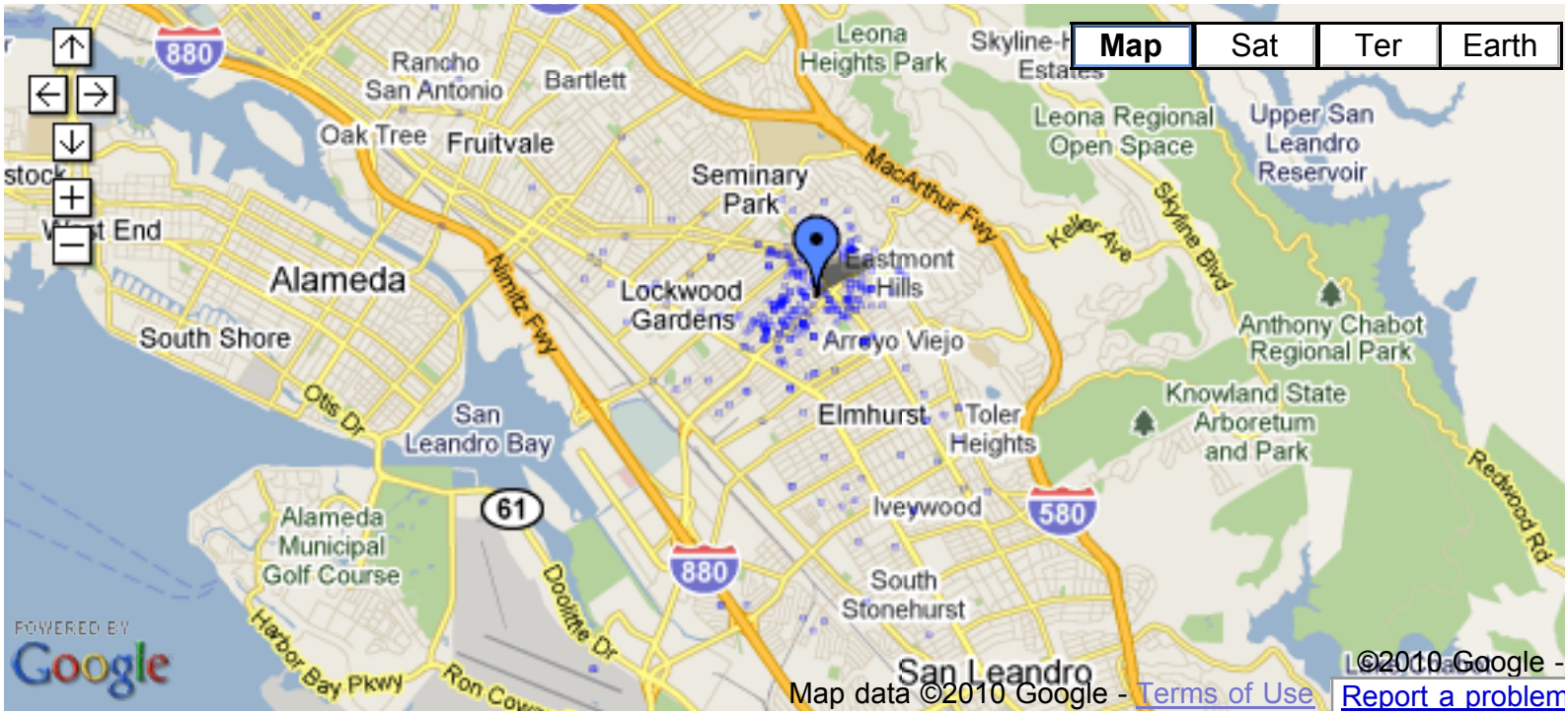

Facility Expense Profile

2009 Partial Data

Total Deferred Maintenance:
$ 3,426,849

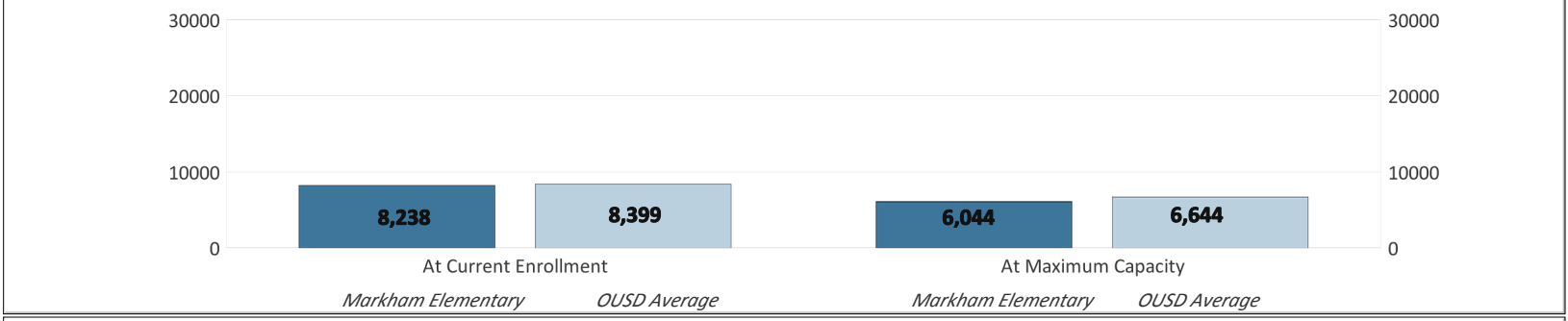

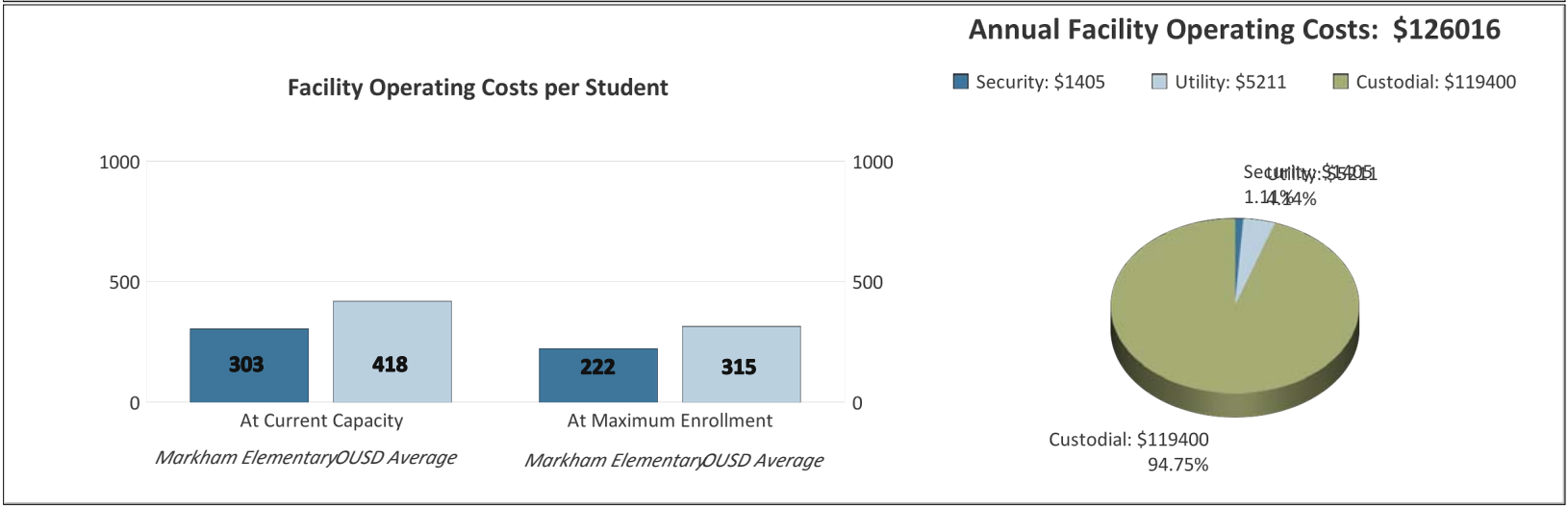

Maxwell Park Elementary School

Site ID 139
Grades Served K-5
District 4
Enrolled 286
Attendance Area 139
Site Address 4730 Fleming
Oakland CA 94619

OUSD Facilities Utilization Report

Schools On Site	Enroll-ment	Grades Served	APIs '06	'07	'08	'09	'10
MAXWELL PARK	286	K-5	581	606	596	665	691



Site = Blue, nearby K-5th Grade Schools = Red

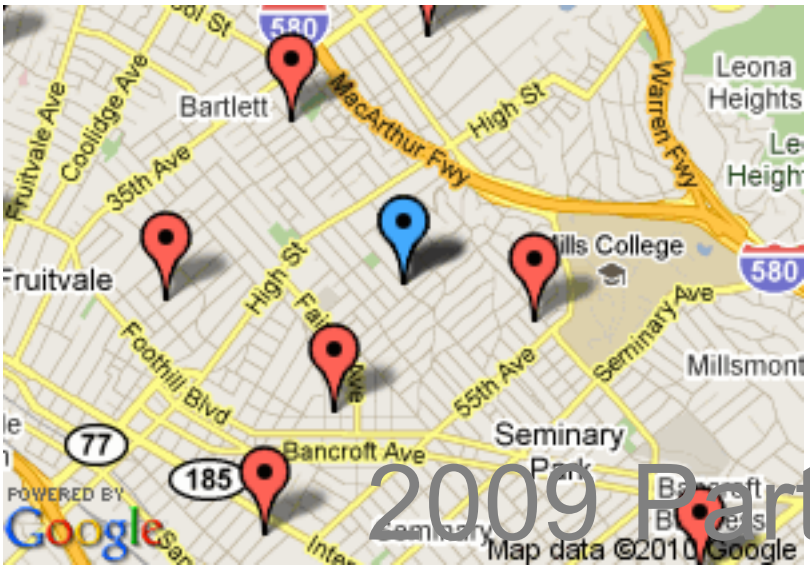

2009 Partial Data

MAXWELL_Site Plan.pdf



Overlap Index (based on student density and proximity to other schools):

0.79

Loading: 21
Specialty Classrooms: 3
Enrollment Capacity: 462

School Capacity Modeling

Site Acreage	**3.40**
Building Footprint (SF)	28,015

	Total	Perm	Port
Building Area (SF)	**46,253**	40,327	5,926
Classroom-Sized Rooms	**25**	18	7
600-720 s.f.	***17***	*17*	
721-900 s.f.	***1***	*1*	
901-1000 s.f.	***7***		*7*
1001-1200 s.f.			
Over 1200 s.f.			
	1	*Less than 600 s.f. used as classrooms*	

Current Classroom Loading

	Enrollment	Loading
Site Total	286	13.0
Grade: K	48	13.1
1	54	14.7
2	54	14.7
3	54	14.7
4	52	14.2
5	54	14.7
6		
7		
8		
9		
10		
11		
12		

Note: Site total based on day 20 enrollment. Individual grade levels based on school asignments prior to start of school year, and are higher than actual enrollement.

Individual grade level loading is based on assigning an equal number of classrooms to each grade, then distributing the actual number of students in each grade among the assigned number of rooms. It does not represent the actual number of students in each class.

Maxwell Park Elementary School

Site ID	**139**				
Grades Served	K-5	**Enrolled**	286	**Site Address**	4730 Fleming
District	**4**	**Attendance Area**	**139**		Oakland CA 94619

Attending Students

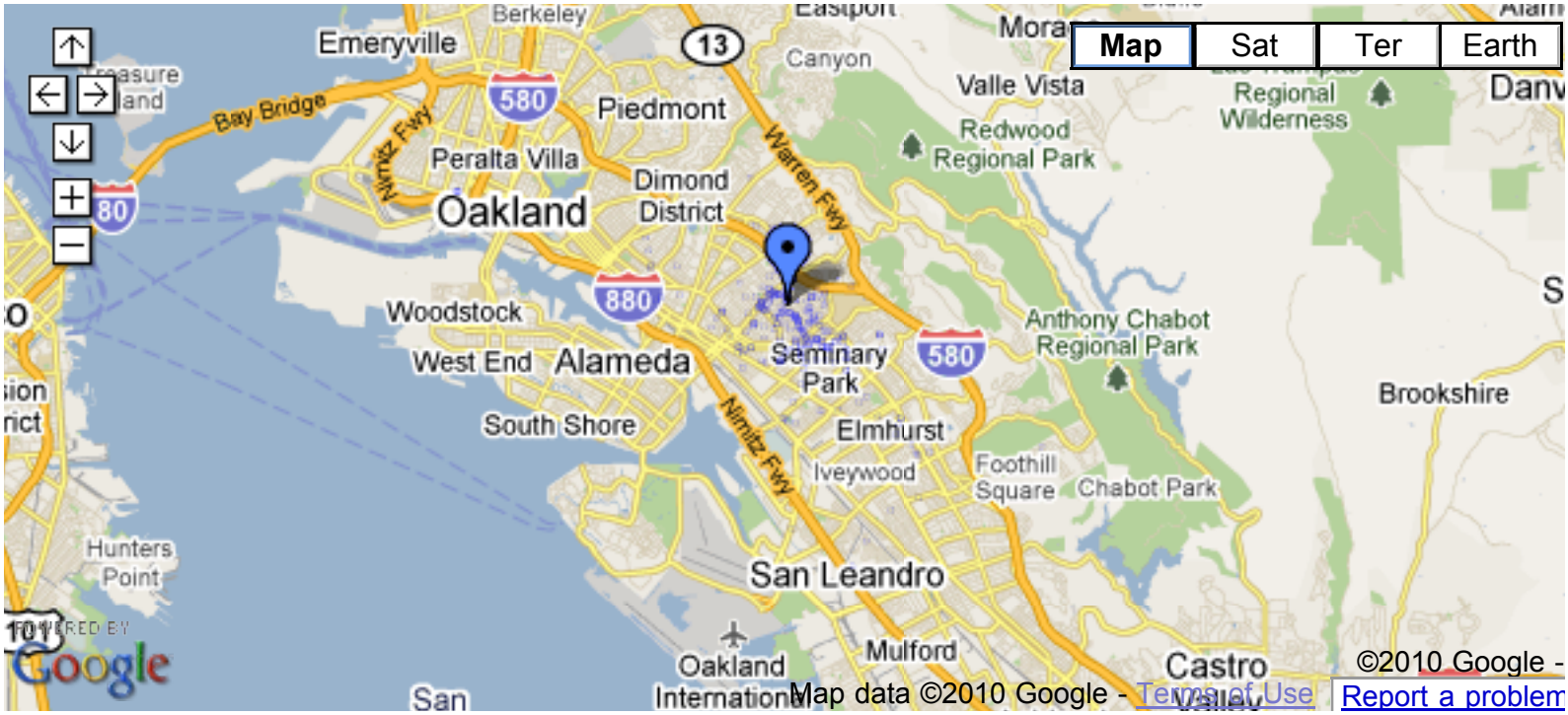

Facility Expense Profile

2009 Partial Data

Total Deferred Maintenance:
$ 3,163,379

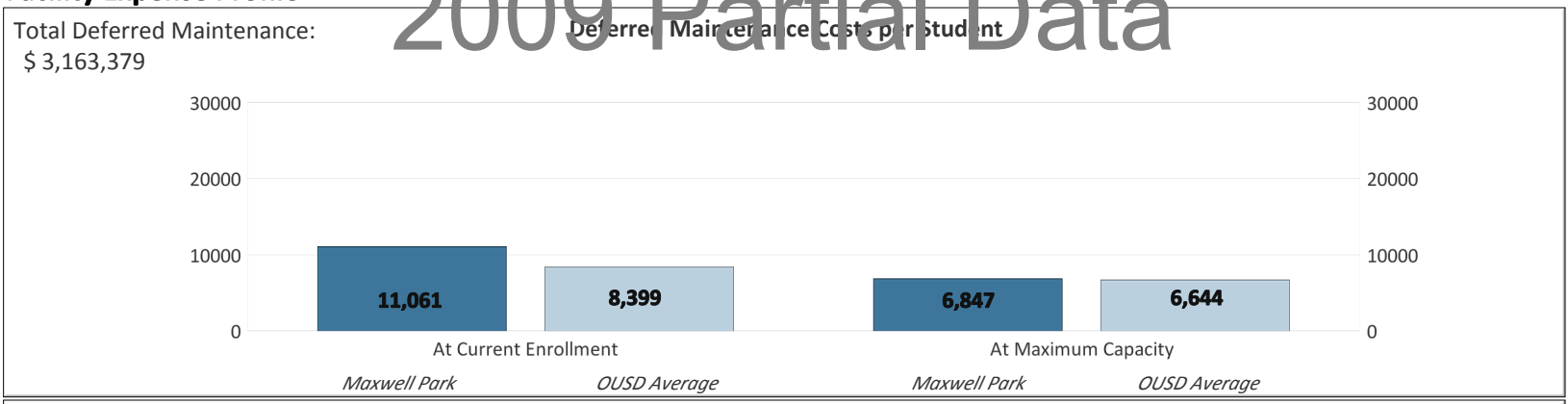

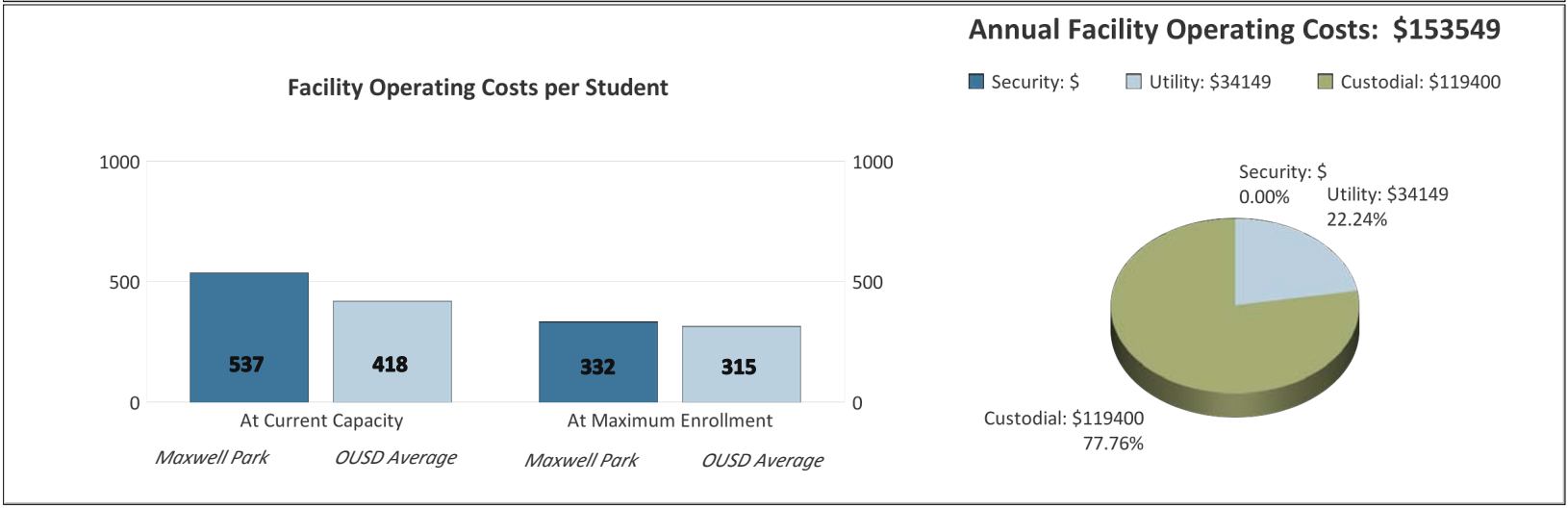

Melrose Elementary School and Melrose

Site ID 141
Grades Served K-5
District 6
Enrolled 387
Attendance Area 141
Site Address 1325 53rd Avenue Oakland CA 94601

OUSD Facilities Utilization Report

Schools On Site	Enroll-ment	Grades Served	APIs '06	'07	'08	'09	'10
BRIDGES ACADEMY AT	387	K-5	646	662	701	730	767

Site = Blue, nearby K-5th Grade Schools = Red

2009 Partial Data

MELROSE_Site Plan.pdf

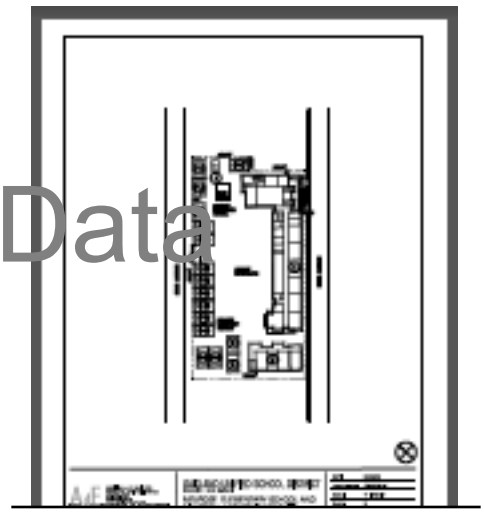

Overlap Index (based on student density and proximity to other schools):

0.17

Loading: 21
Specialty Classrooms: 3
Enrollment Capacity: 504

School Capacity Modeling

Site Acreage	**2.47**
Building Footprint (SF)	26,480

	Total	Perm	Port
Building Area (SF)	**43,560**	31,341	12,219
Classroom-Sized Rooms	**27**	16	11
600-720 s.f.			
721-900 s.f.	***7***	*7*	
901-1000 s.f.	***20***	*9*	*11*
1001-1200 s.f.			
Over 1200 s.f.			

Less than 600 s.f. used as classrooms

Current Classroom Loading

	Enrollment	Loading
Site Total	387	16.1
Grade: K	65	16.3
1	69	17.3
2	57	14.3
3	60	15.0
4	65	16.3
5	64	16.0
6		
7		
8		
9		
10		
11		
12		

Note: Site total based on day 20 enrollment. Individual grade levels based on school asignments prior to start of school year, and are higher than actual enrollement.

Individual grade level loading is based on assigning an equal number of classrooms to each grade, then distributing the actual number of students in each grade among the assigned number of rooms. It does not represent the actual number of students in each class.

Melrose Elementary School and Melrose

Site ID	**141**				
Grades Served	K-5	**Enrolled**	387	**Site Address**	1325 53rd Avenue
District	6	**Attendance Area**	141		Oakland CA 94601

Attending Students

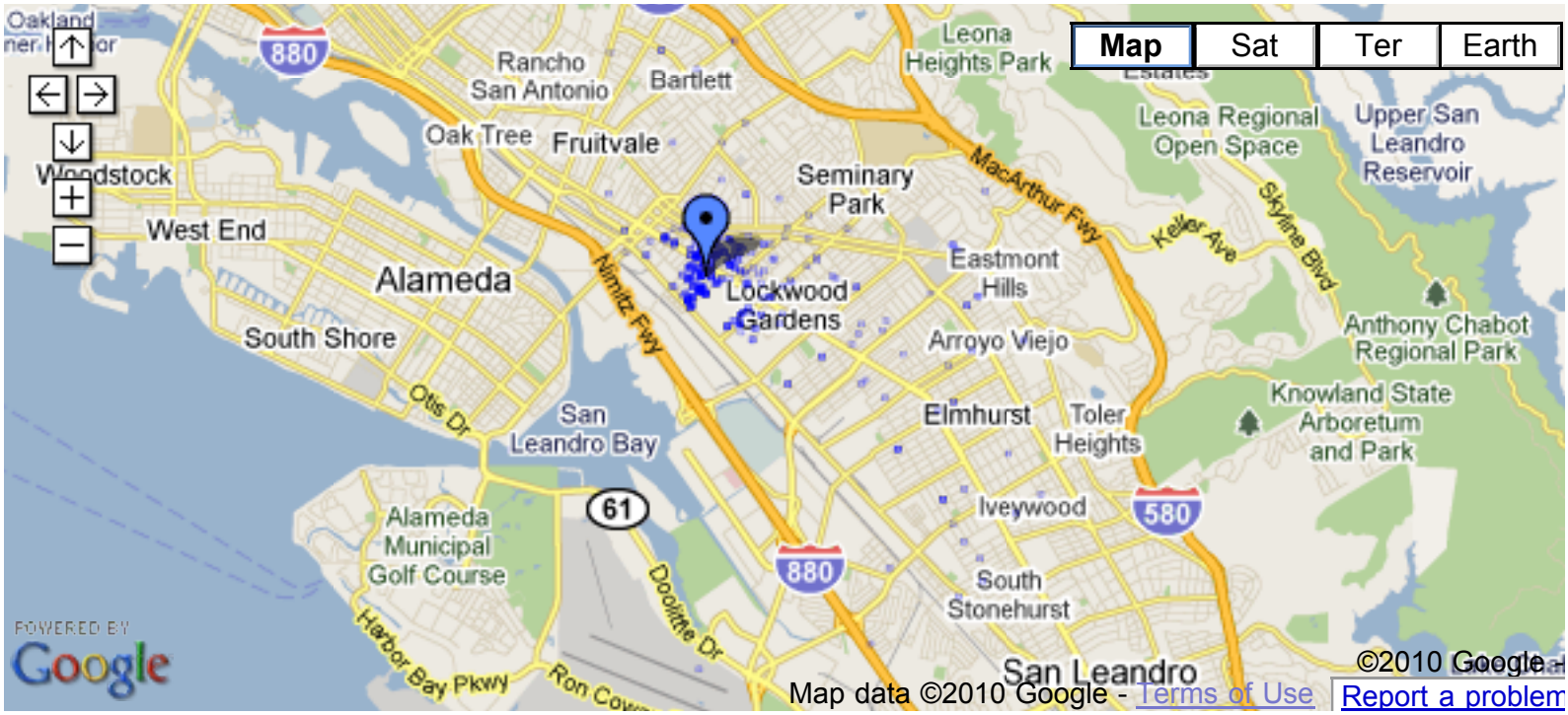

Facility Expense Profile

2009 Partial Data

Total Deferred Maintenance:
$ 3,320,644

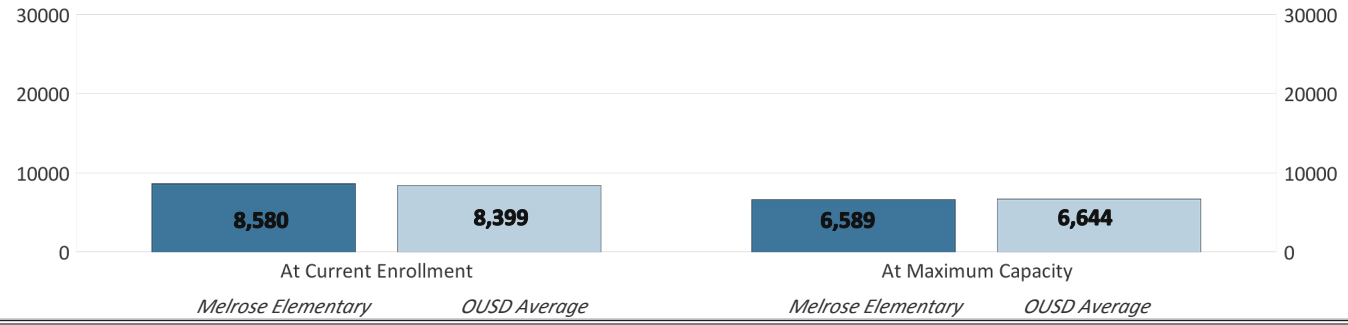

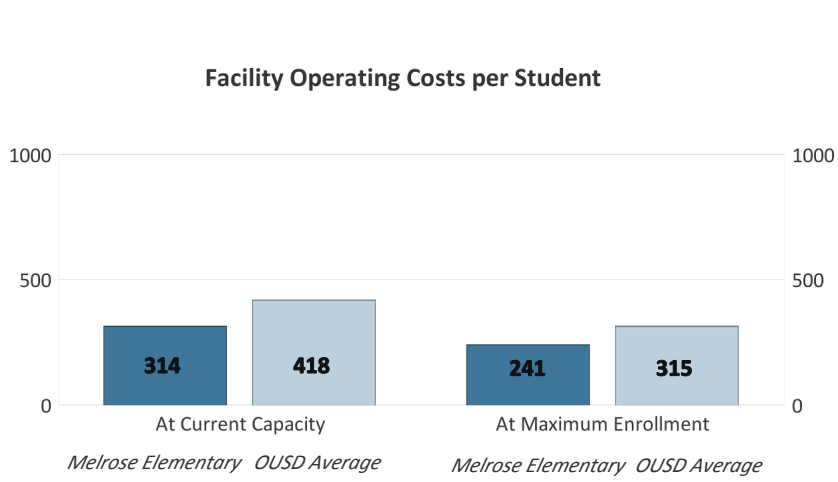

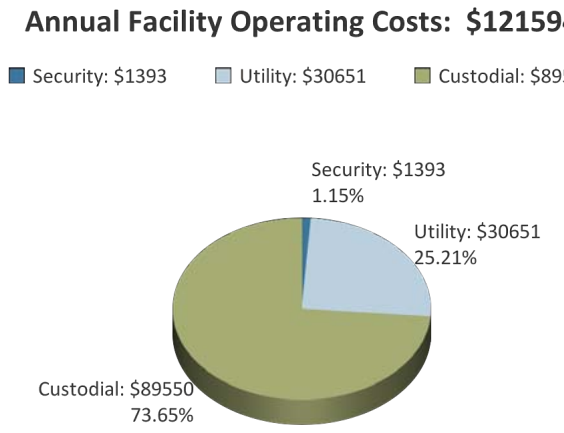

Campus Name: Melrose Elementary School and Melrose Leadership Academy
Site ID: 141
Date Issued: 12/6/2010

CONFIDENTIAL

OAKLAND UNIFIED SCHOOL DISTRICT
Community Schools, Thriving Students

MKTHINK STRATEGY

Joaquin Miller Elementary School

Site ID 142
Grades Served K-5
District 4
Enrolled 366
Attendance Area 142
Site Address 5525 Ascot Drive
Oakland CA 94611

OUSD Facilities Utilization Report

Schools On Site	Enroll-ment	Grades Served	APIs '06	'07	'08	'09	'10
JOAQUIN MILLER	366	K-5	845	856	894	886	897

Site = Blue, nearby K-5th Grade Schools = Red

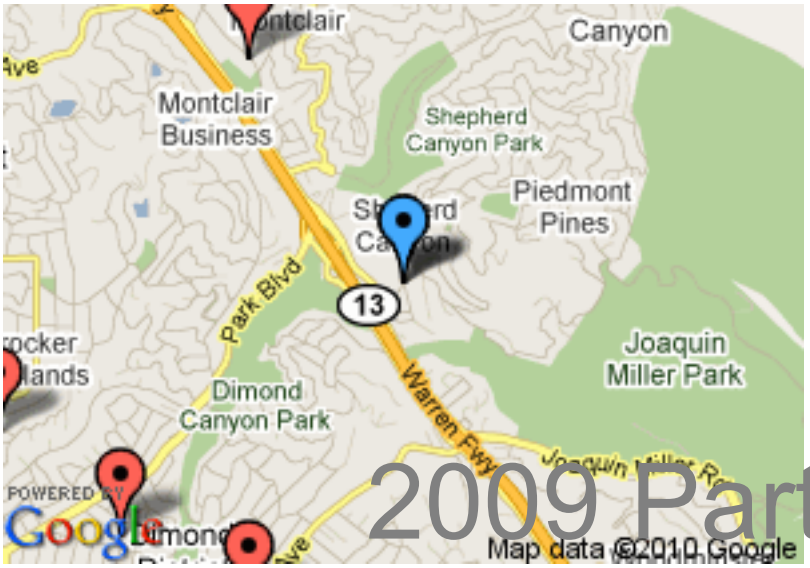

2009 Partial Data

JOAQUIN_Site Plan.pdf

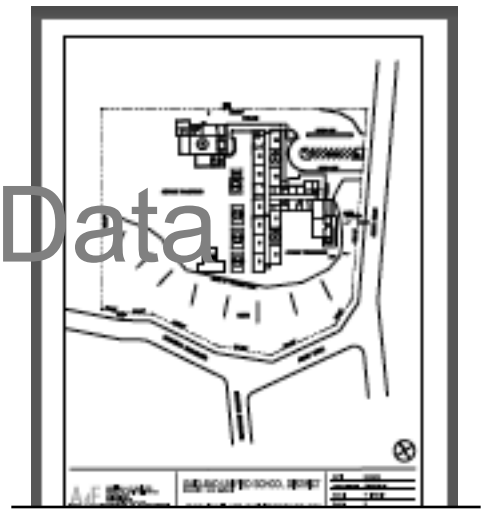

Overlap Index (based on student density and proximity to other schools):

0.25

Loading: 21
Specialty Classrooms: 3
Enrollment Capacity: 336

School Capacity Modeling

Site Acreage	**5.74**
Building Footprint (SF)	40,970

	Total	Perm	Port
Building Area (SF)	**34,341**	30,821	3,520
Classroom-Sized Rooms	**19**	15	4
600-720 s.f.			
721-900 s.f.	***18***	*14*	*4*
901-1000 s.f.			
1001-1200 s.f.	***1***	*1*	
Over 1200 s.f.			

Less than 600 s.f. used as classrooms

Current Classroom Loading

	Enrollment	Loading
Site Total	366	22.9
Grade: K	57	21.4
1	64	24.0
2	60	22.5
3	65	24.4
4	57	21.4
5	52	19.5
6		
7		
8		
9		
10		
11		
12		

Note: Site total based on day 20 enrollment. Individual grade levels based on school asignments prior to start of school year, and are higher than actual enrollement.

Individual grade level loading is based on assigning an equal number of classrooms to each grade, then distributing the actual number of students in each grade among the assigned number of rooms. It does not represent the actual number of students in each class.

Campus Name: Joaquin Miller Elementary School
Site ID: 142
Date Issued: 12/6/2010

CONFIDENTIAL

OAKLAND UNIFIED SCHOOL DISTRICT
Community Schools, Thriving Students

MKTHINK STRATEGY

Joaquin Miller Elementary School

Site ID	**142**				
Grades Served	K-5	**Enrolled**	366	**Site Address**	5525 Ascot Drive
District	**4**	**Attendance Area**	**142**		Oakland CA 94611

Attending Students

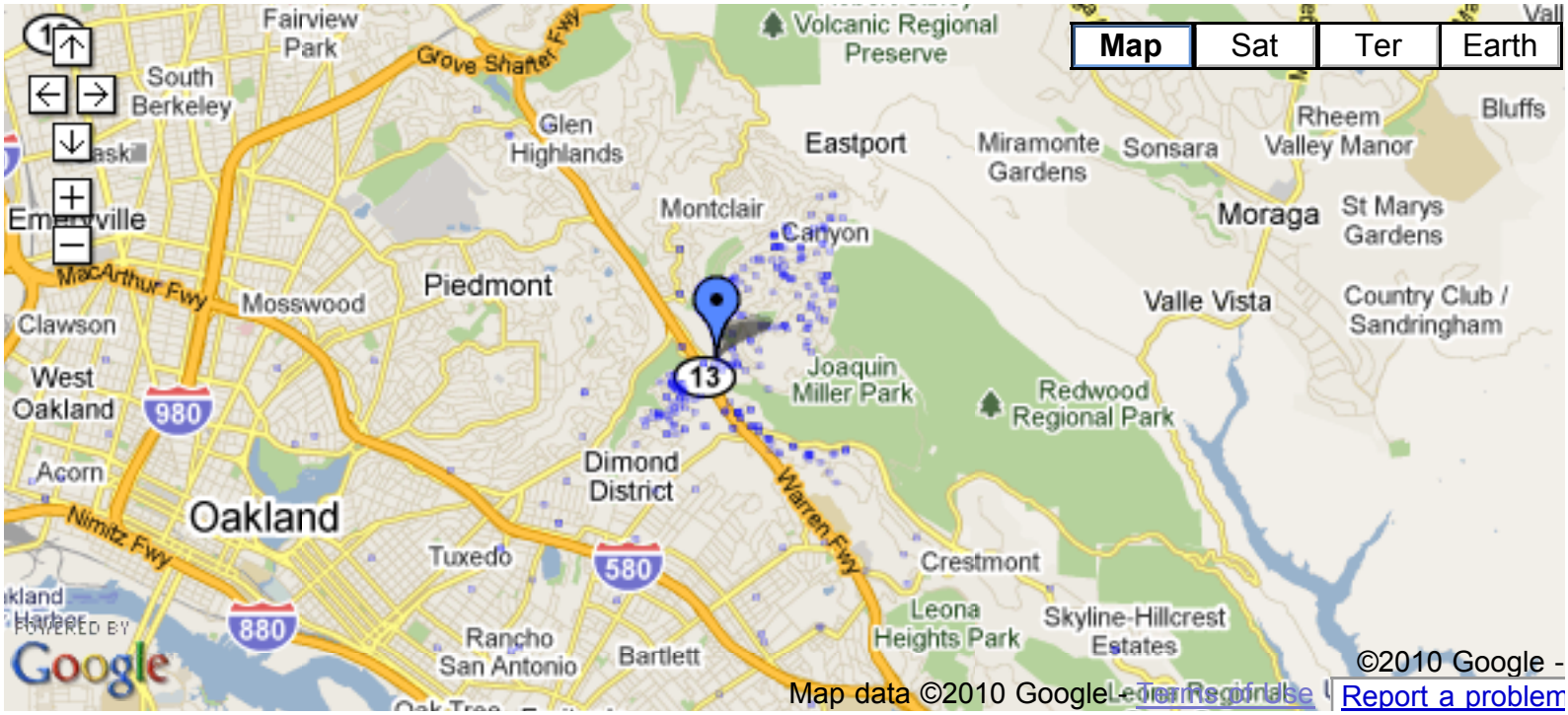

Facility Expense Profile

2009 Partial Data

Total Deferred Maintenance:
$ 1,391,044

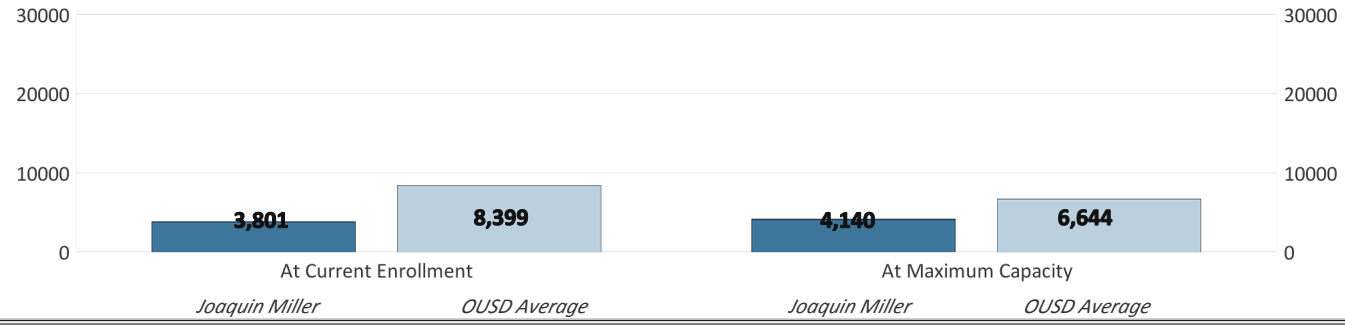

Annual Facility Operating Costs: $114925

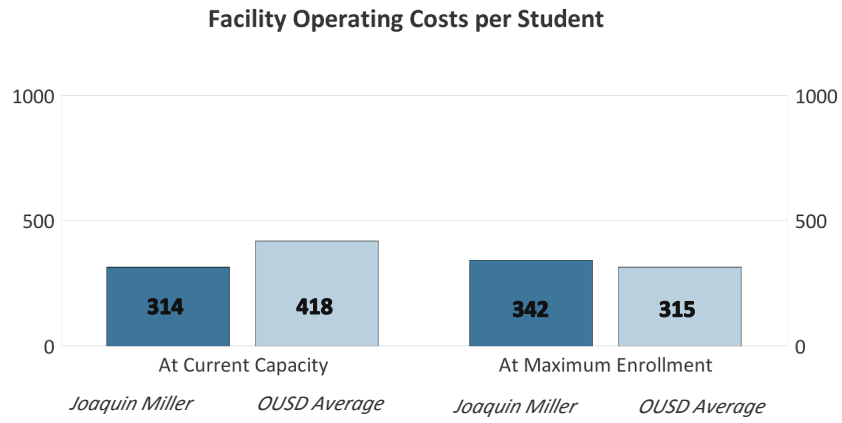

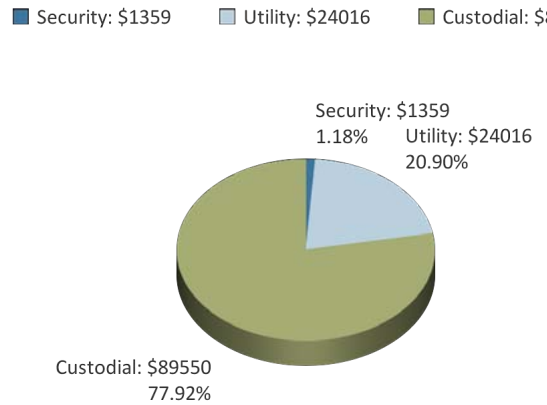

Campus Name: Joaquin Miller Elementary School
Site ID: 142
Date Issued: 12/6/2010

CONFIDENTIAL

OAKLAND UNIFIED SCHOOL DISTRICT
Community Schools, Thriving Students

MKTHINK STRATEGY

Montclair Elementary School

Site ID 143
Grades Served K-5
District 4
Enrolled 419
Attendance Area 143
Site Address 1757 Mountain Oakland CA 94611

OUSD Facilities Utilization Report

Schools On Site	Enroll-ment	Grades Served	APIs '06	'07	'08	'09	'10
MONTCLAIR	419	K-5	932	932	922	957	967



Site = Blue, nearby K-5th Grade Schools = Red

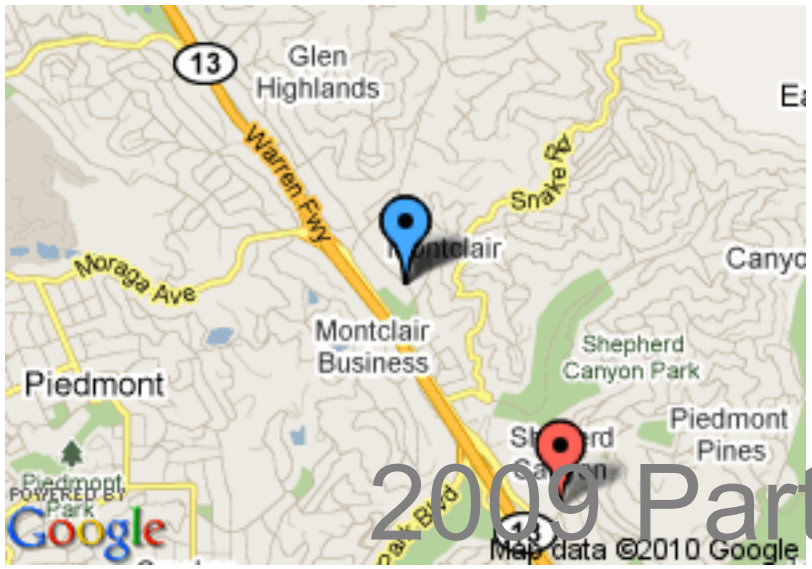

2009 Partial Data

MONTCLAIR_Site Plan.pdf



Overlap Index (based on student density and proximity to other schools):

0.93

Loading: 21
Specialty Classrooms: 3
Enrollment Capacity: 399

School Capacity Modeling

Site Acreage	**6.69**
Building Footprint (SF)	36,137

	Total	Perm	Port
Building Area (SF)	**38,827**	30,979	7,848
Classroom-Sized Rooms	**22**	12	10
600-720 s.f.	***7***	*7*	
721-900 s.f.	***10***	*5*	*5*
901-1000 s.f.	***5***		*5*
1001-1200 s.f.			
Over 1200 s.f.			
	1	*Less than 600 s.f. used as classrooms*	

Current Classroom Loading

	Enrollment	Loading
Site Total	419	22.1
Grade: K	69	21.8
1	59	18.6
2	60	18.9
3	70	22.1
4	61	19.3
5	49	15.5
6		
7		
8		
9		
10		
11		
12		

Note: Site total based on day 20 enrollment. Individual grade levels based on school asignments prior to start of school year, and are higher than actual enrollement.

Individual grade level loading is based on assigning an equal number of classrooms to each grade, then distributing the actual number of students in each grade among the assigned number of rooms. It does not represent the actual number of students in each class.

Montclair Elementary School

Site ID 143
Grades Served K-5
District 4
Enrolled 419
Attendance Area 143
Site Address 1757 Mountain
Oakland CA 94611

Attending Students

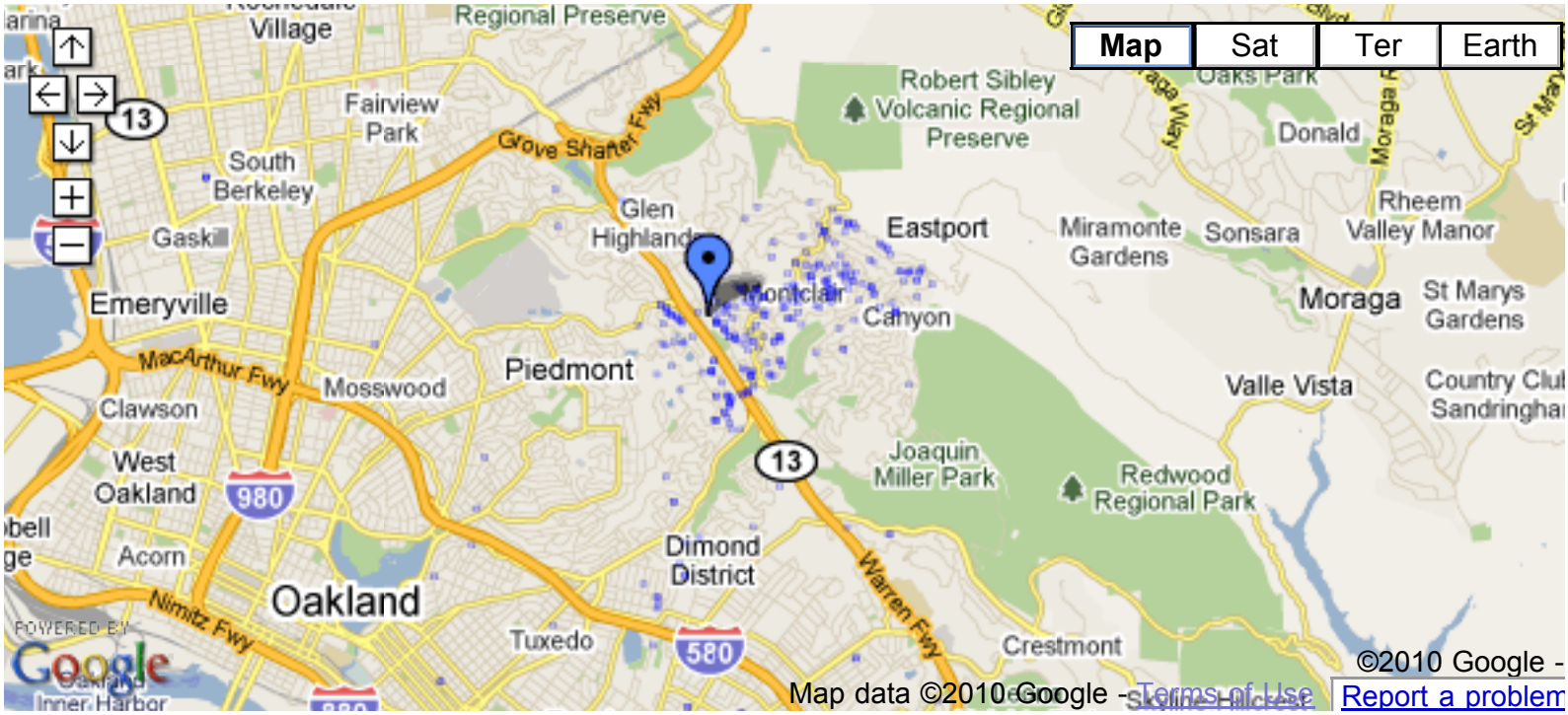

Facility Expense Profile

2009 Partial Data

Total Deferred Maintenance:
$ 4,451,182

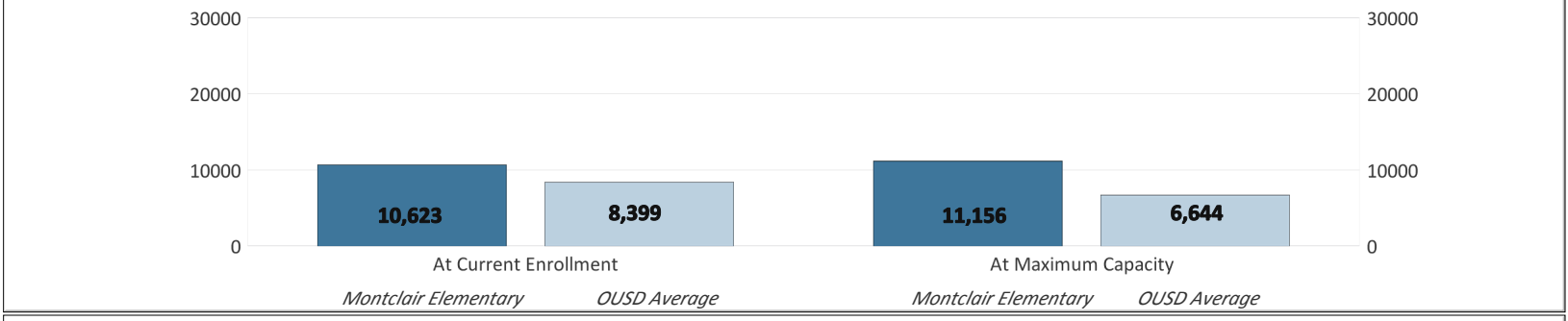

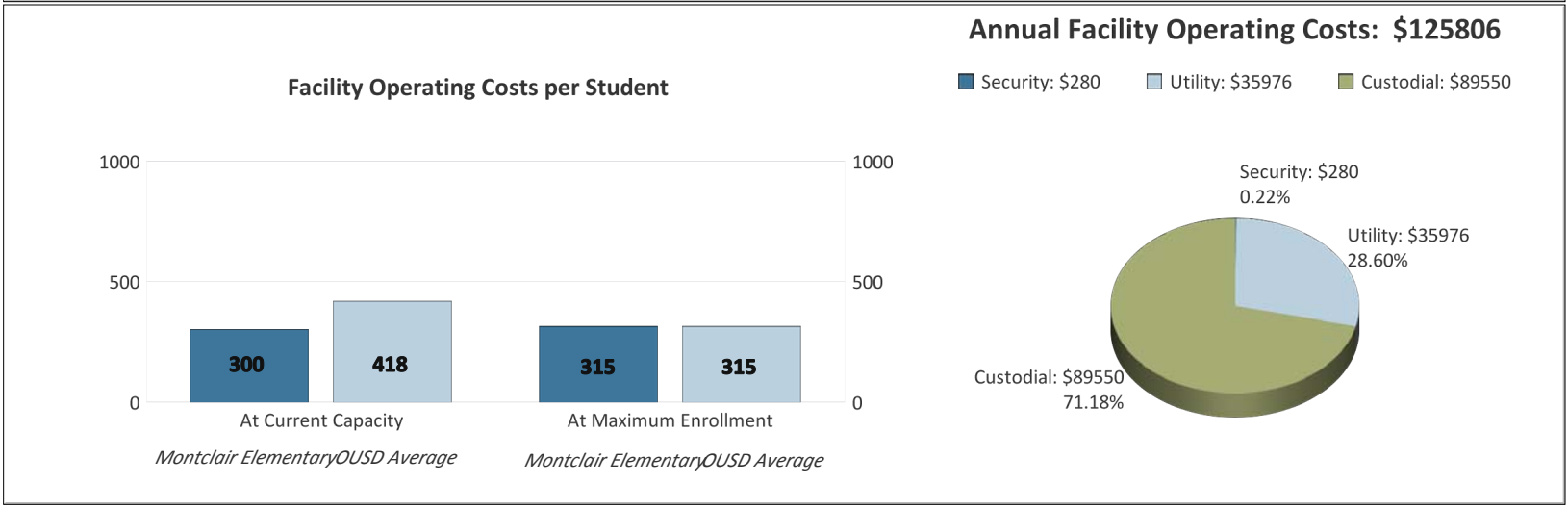

Campus Name: Montclair Elementary School
Site ID: 143
Date Issued: 12/6/2010

CONFIDENTIAL

OAKLAND UNIFIED SCHOOL DISTRICT
Community Schools, Thriving Students

MKTHINK STRATEGY

Parker Elementary School

Site ID 144
Grades Served K-5
District 6
Enrolled 228
Attendance Area 144
Site Address 7929 Ney Avenue
Oakland CA 94605

OUSD Facilities Utilization Report

Schools On Site	Enroll-ment	Grades Served	APIs '06	'07	'08	'09	'10
PARKER	228	K-5	706	723	752	765	790

Site = Blue, nearby K-5th Grade Schools = Red

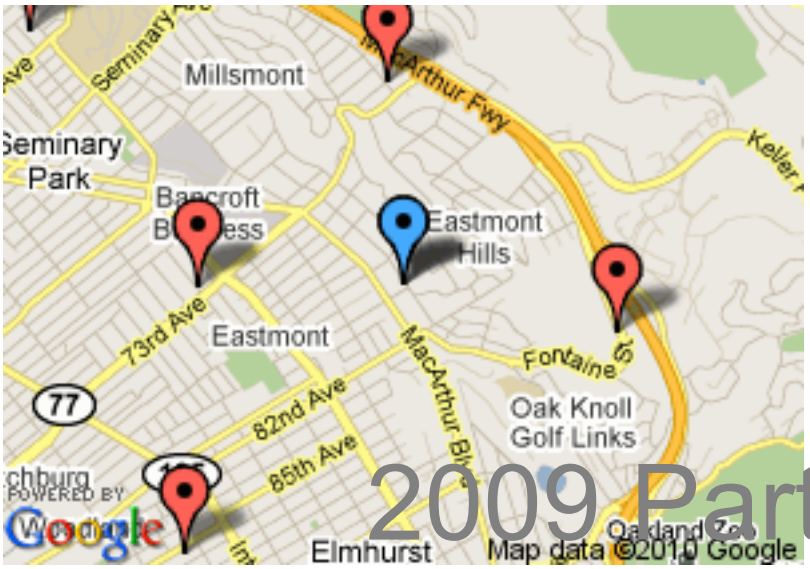

2009 Partial Data

[PARKER_Site Plan.pdf](PARKER_Site%20Plan.pdf)



Overlap Index (based on student density and proximity to other schools):

0.97

Loading: 21
Specialty Classrooms: 3
Enrollment Capacity: 399

School Capacity Modeling

Site Acreage	**2.62**
Building Footprint (SF)	24,530

	Total	Perm	Port
Building Area (SF)	**46,862**	42,388	4,474
Classroom-Sized Rooms	**22**	17	5
600-720 s.f.			
721-900 s.f.	***19***	*16*	*3*
901-1000 s.f.	***3***	*1*	*2*
1001-1200 s.f.			
Over 1200 s.f.			
	1	*Less than 600 s.f. used as classrooms*	

Current Classroom Loading

	Enrollment	Loading
Site Total	228	12.0
Grade: K	46	14.5
1	40	12.6
2	46	14.5
3	31	9.8
4	45	14.2
5	32	10.1
6		
7		
8		
9		
10		
11		
12		

Note: Site total based on day 20 enrollment. Individual grade levels based on school asignments prior to start of school year, and are higher than actual enrollement.

Individual grade level loading is based on assigning an equal number of classrooms to each grade, then distributing the actual number of students in each grade among the assigned number of rooms. It does not represent the actual number of students in each class.

Parker Elementary School

Site ID 144
Grades Served K-5
District 6
Enrolled 228
Attendance Area 144
Site Address 7929 Ney Avenue
Oakland CA 94605

Attending Students

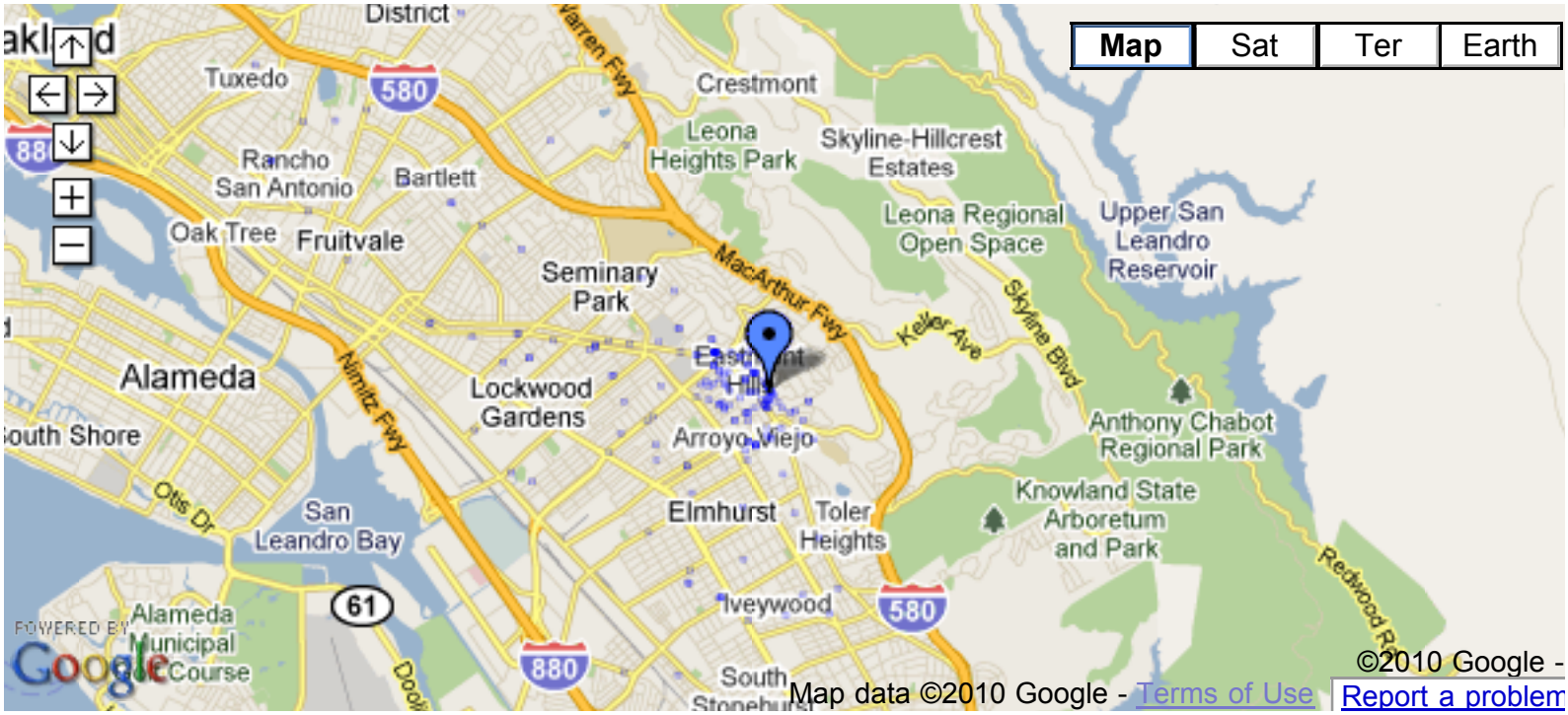

Facility Expense Profile

2009 Partial Data

Total Deferred Maintenance:
$ 3,060,049

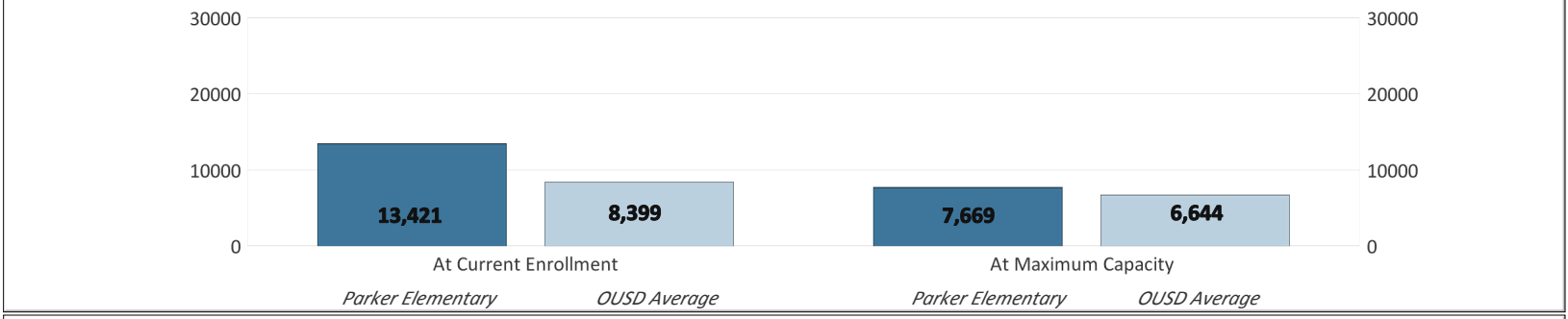

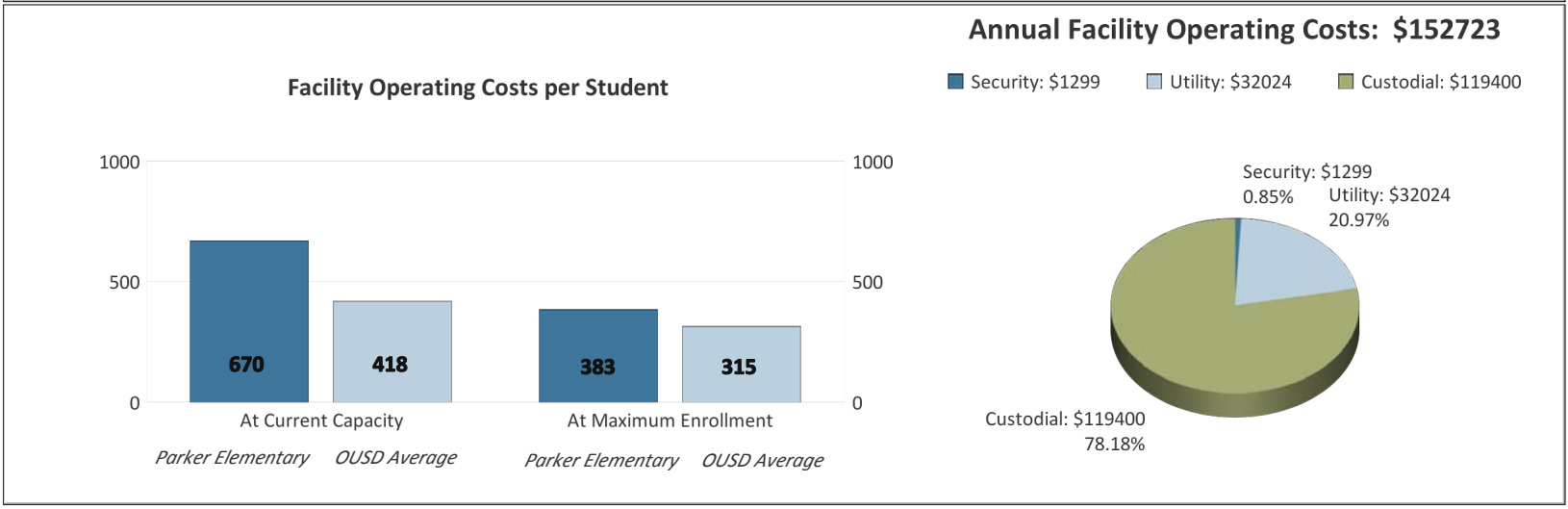

Campus Name: Parker Elementary School
Site ID: 144
Date Issued: 12/6/2010

CONFIDENTIAL

OAKLAND UNIFIED SCHOOL DISTRICT
Community Schools, Thriving Students

MKTHINK STRATEGY

Peralta Elementary School

Site ID 145
Grades Served K-5
District 1
Enrolled 298
Attendance Area 145
Site Address 460 63rd Street
Oakland CA 94609

OUSD Facilities Utilization Report

Schools On Site	Enroll-ment	Grades Served	APIs '06	'07	'08	'09	'10
PERALTA	298	K-5	799	805	863	892	910



Site = Blue, nearby K-5th Grade Schools = Red

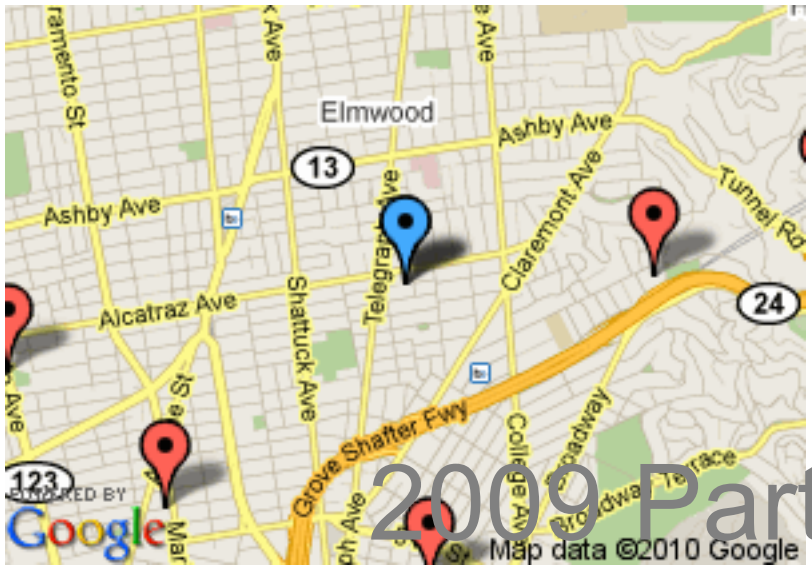

2009 Partial Data

PERALTA_Site Plan.pdf

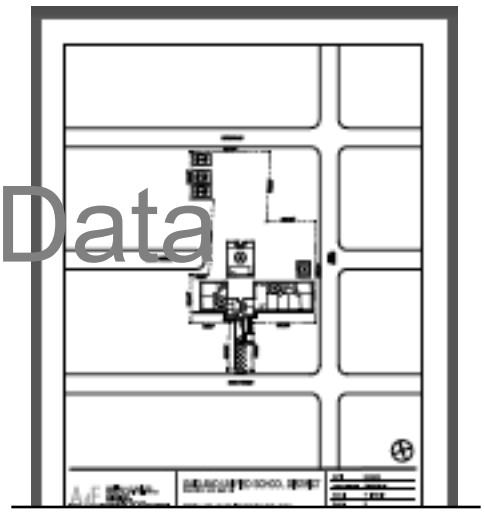

Overlap Index (based on student density and proximity to other schools):

1.00

Loading: 21
Specialty Classrooms: 3
Enrollment Capacity: 210

School Capacity Modeling

Site Acreage	**1.76**
Building Footprint (SF)	19,770

	Total	Perm	Port
Building Area (SF)	**19,509**	16,104	3,405
Classroom-Sized Rooms	**13**	10	3
600-720 s.f.	***1***	*1*	
721-900 s.f.	***12***	*9*	*3*
901-1000 s.f.			
1001-1200 s.f.			
Over 1200 s.f.			

Less than 600 s.f. used as classrooms

Current Classroom Loading

	Enrollment	Loading
Site Total	298	29.8
Grade: K	56	33.6
1	51	30.6
2	46	27.6
3	42	25.2
4	41	24.6
5	40	24.0
6		
7		
8		
9		
10		
11		
12		

Note: Site total based on day 20 enrollment. Individual grade levels based on school asignments prior to start of school year, and are higher than actual enrollement.

Individual grade level loading is based on assigning an equal number of classrooms to each grade, then distributing the actual number of students in each grade among the assigned number of rooms. It does not represent the actual number of students in each class.

Campus Name: Peralta Elementary School
Site ID: 145
Date Issued: 12/6/2010

CONFIDENTIAL

OAKLAND UNIFIED SCHOOL DISTRICT
Community Schools, Thriving Students

MKTHINK STRATEGY

Peralta Elementary School

Site ID	**145**				
Grades Served	K-5	**Enrolled**	298	**Site Address**	460 63rd Street
District	1	**Attendance Area**	145		Oakland CA 94609

Attending Students

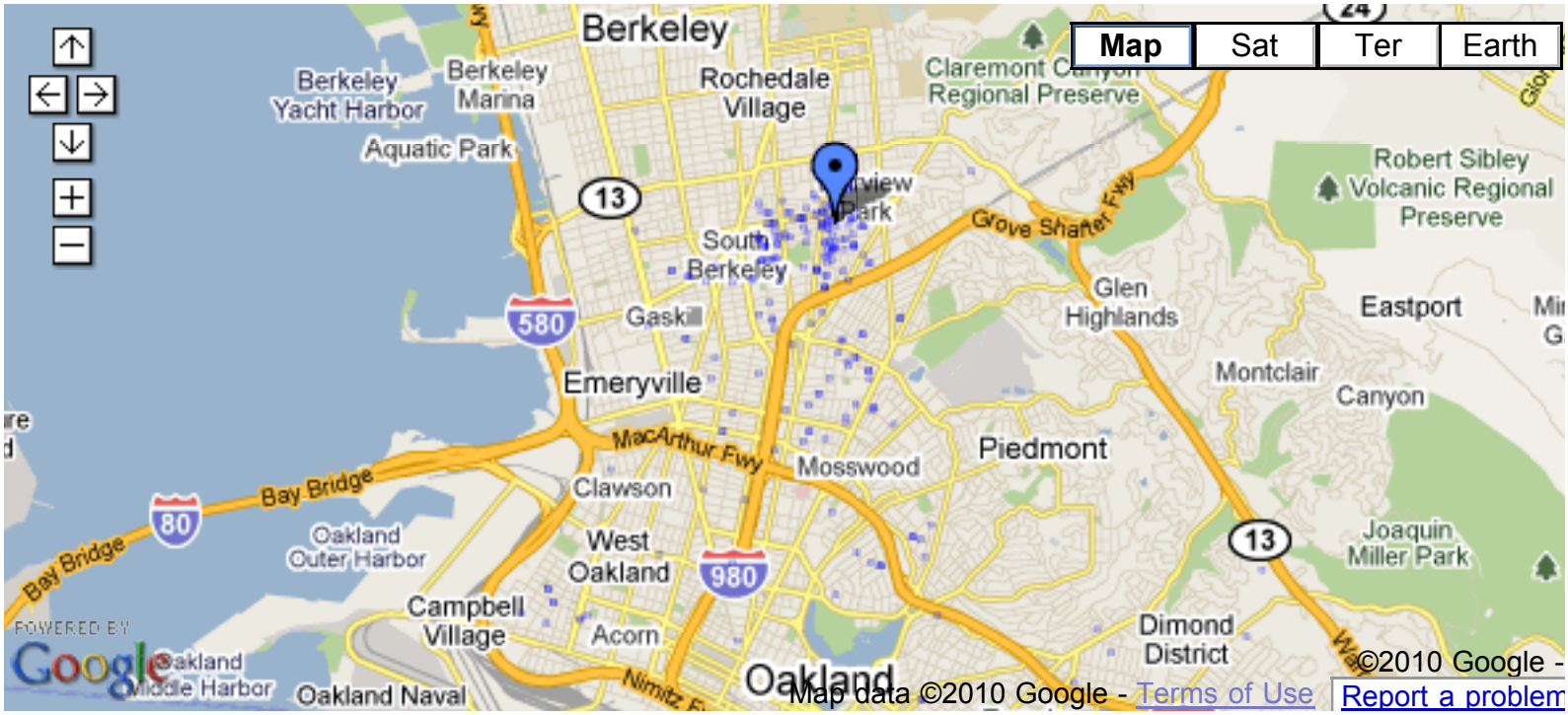

Facility Expense Profile

2009 Partial Data

Total Deferred Maintenance: $ 819,487

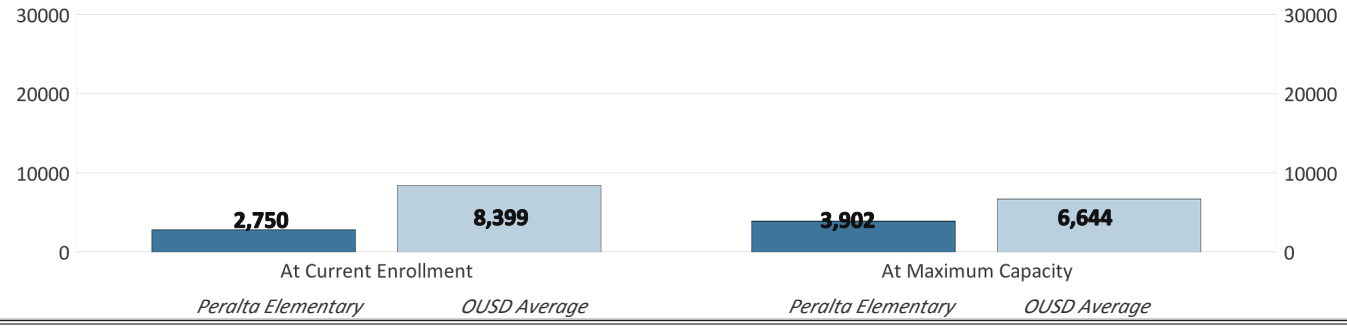

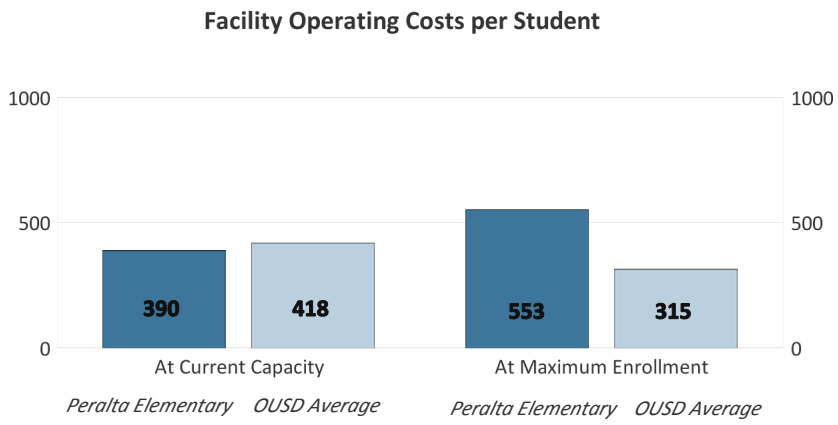

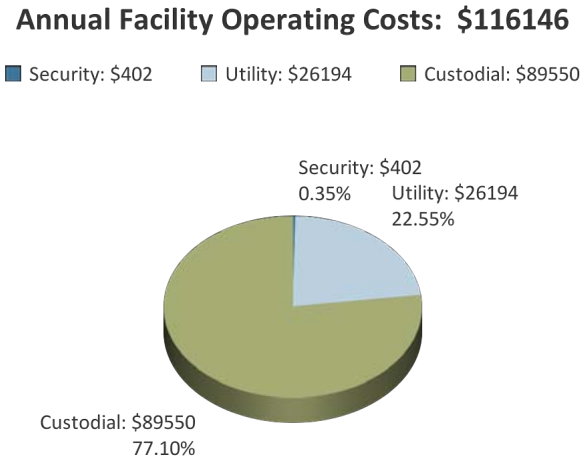

Piedmont Avenue Elementary School

Site ID 146
Grades Served K-5
District 1
Enrolled 358
Attendance Area 146
Site Address 4314 Piedmont
Oakland CA 94611

OUSD Facilities Utilization Report

Schools On Site	Enroll-ment	Grades Served	APIs '06	'07	'08	'09	'10
PIEDMONT AVE	358	K-5	735	713	750	744	795

Site = Blue, nearby K-5th Grade Schools = Red

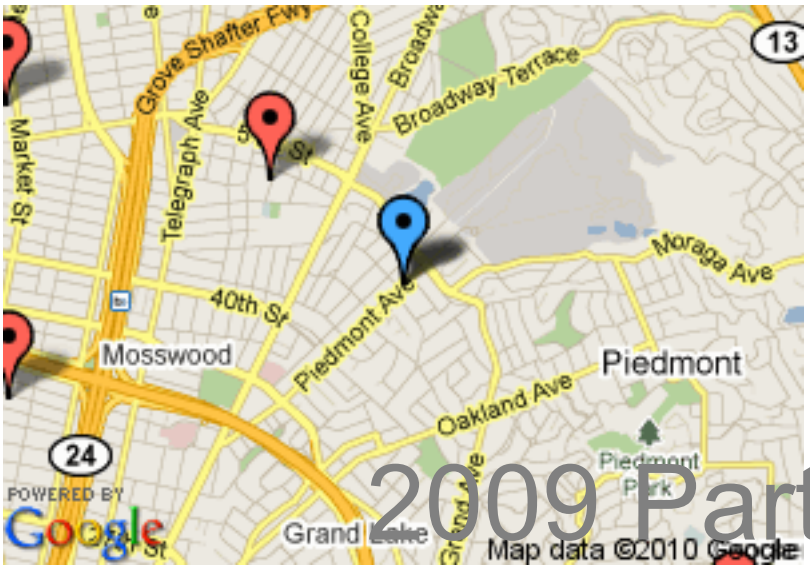

2009 Partial Data

PIEDMONT_Site Plan.pdf

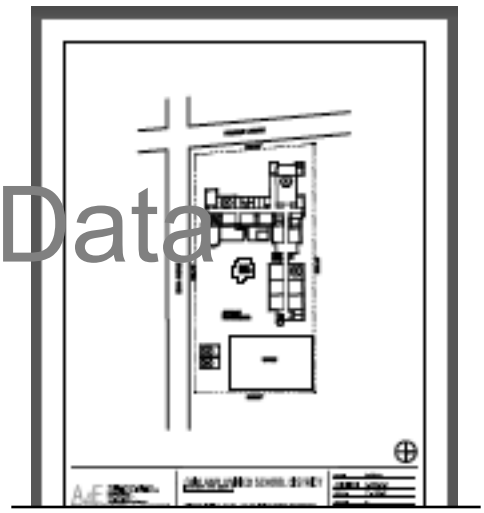

Overlap Index (based on student density and proximity to other schools):

0.54

Loading: 21
Specialty Classrooms: 3
Enrollment Capacity: 378

School Capacity Modeling

Site Acreage	**2.90**		
Building Footprint (SF)	30,300		
	Total	**Perm**	**Port**
Building Area (SF)	**44,035**	42,411	1,624
Classroom-Sized Rooms	**21**	19	2
600-720 s.f.	***4***	*4*	
721-900 s.f.	***14***	*14*	
901-1000 s.f.	***3***	*1*	*2*
1001-1200 s.f.			
Over 1200 s.f.			
	1	*Less than 600 s.f. used as classrooms*	

Current Classroom Loading

	Enrollment	Loading
Site Total	358	19.9
Grade: K	65	21.7
1	72	24.0
2	56	18.7
3	65	21.7
4	56	18.7
5	45	15.0
6		
7		
8		
9		
10		
11		
12		

Note: Site total based on day 20 enrollment. Individual grade levels based on school asignments prior to start of school year, and are higher than actual enrollement.

Individual grade level loading is based on assigning an equal number of classrooms to each grade, then distributing the actual number of students in each grade among the assigned number of rooms. It does not represent the actual number of students in each class.

Piedmont Avenue Elementary School

Site ID	**146**				
Grades Served	K-5	**Enrolled**	358	**Site Address**	4314 Piedmont
District	1	**Attendance Area**	146		Oakland CA 94611

Attending Students

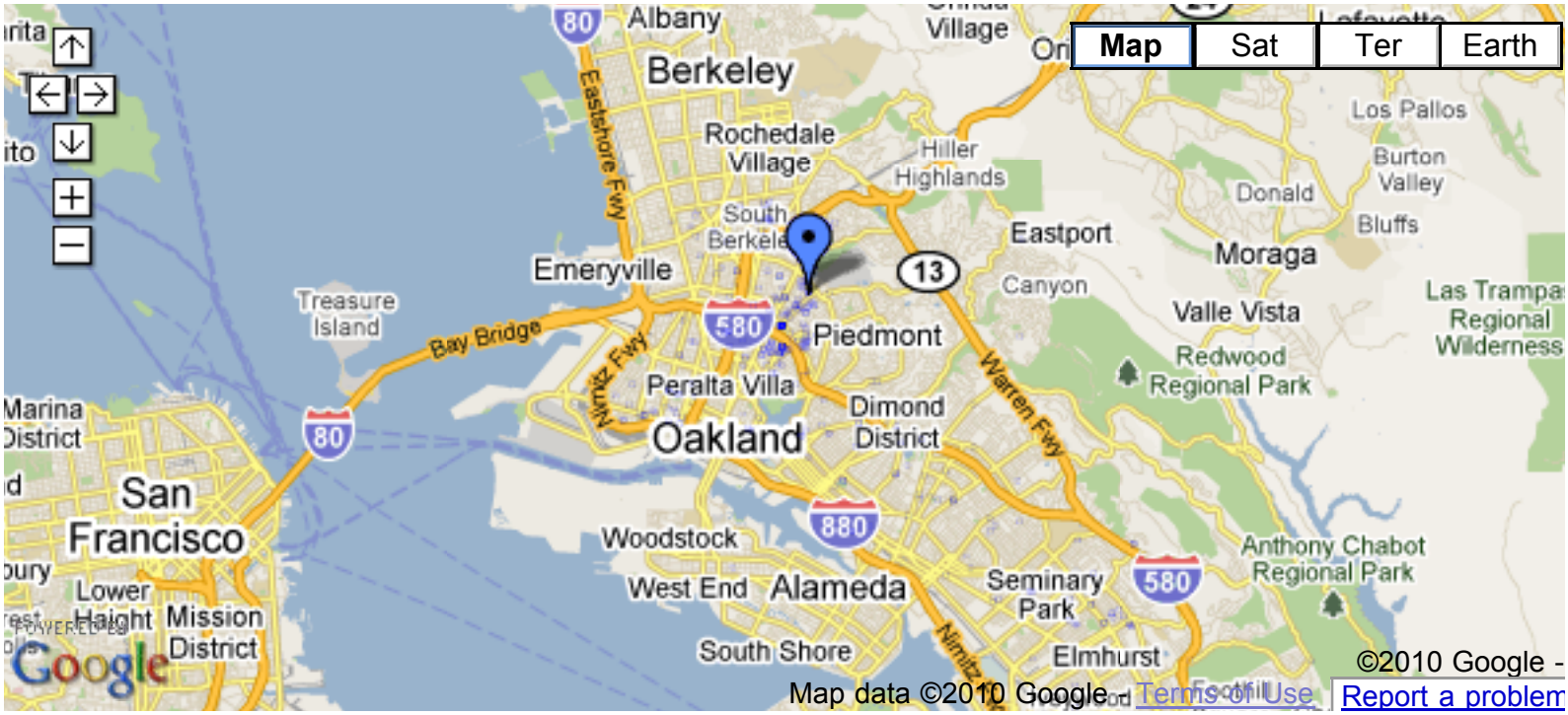

Facility Expense Profile

2009 Partial Data

Total Deferred Maintenance:
$ 2,382,479

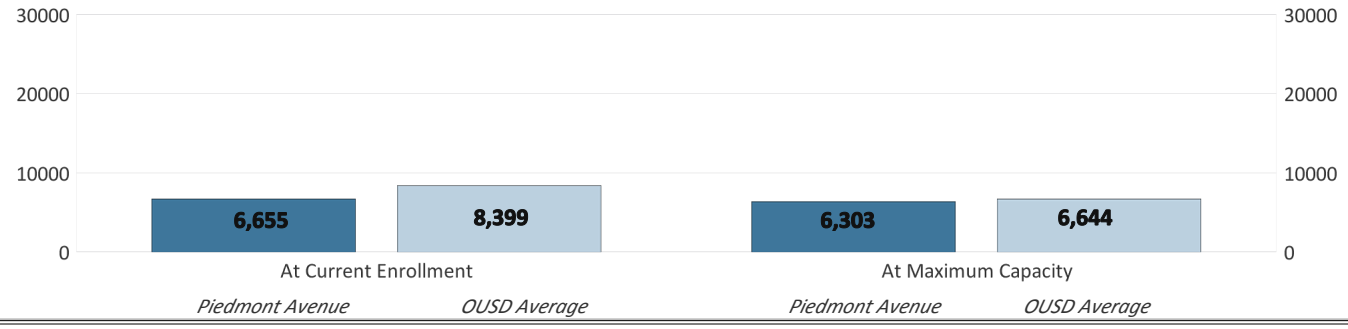

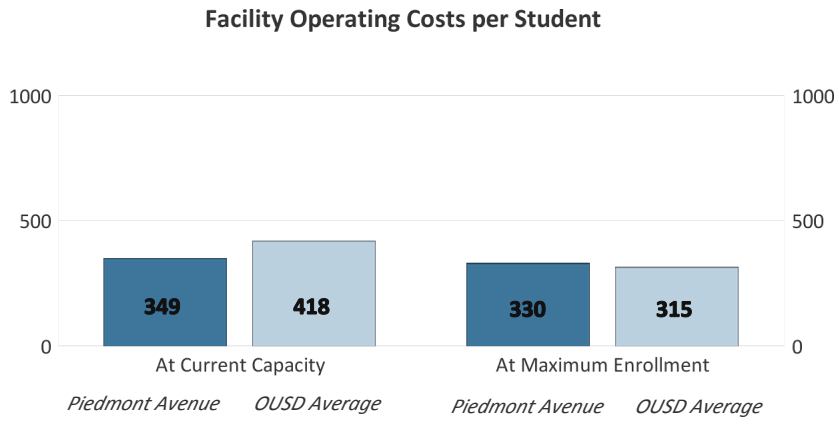

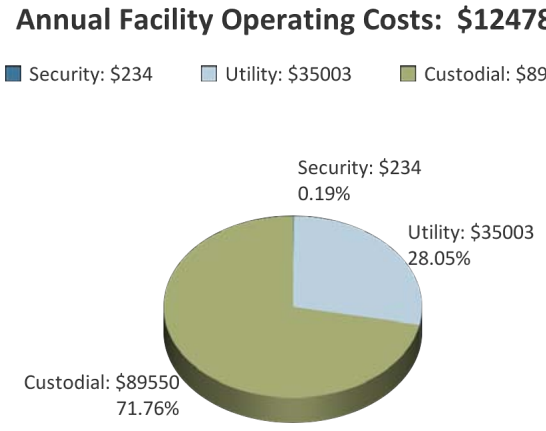

Campus Name: Piedmont Avenue Elementary School
Site ID: 146
Date Issued: 12/6/2010

CONFIDENTIAL

OAKLAND UNIFIED SCHOOL DISTRICT
Community Schools, Thriving Students

MKTHINK STRATEGY

Prescott Elementary School

Site ID 147
Grades Served K-5
District 3
Enrolled 210
Attendance Area 147
Site Address 920 Campbell Street
Oakland CA 94607

OUSD Facilities Utilization Report

Schools On Site	Enroll-ment	Grades Served	APIs '06	'07	'08	'09	'10
PREPARATORY LITERARY	210	K-5	667	673	623	652	684



Site = Blue, nearby K-5th Grade Schools = Red

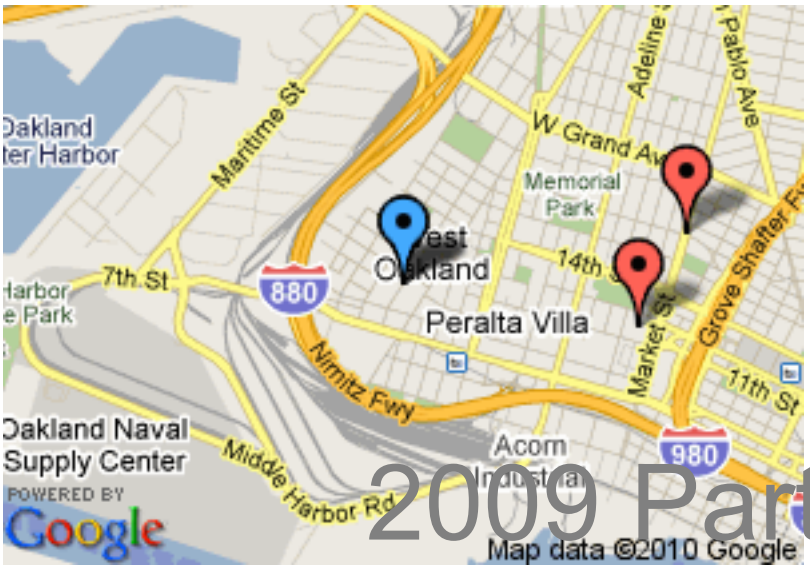

2009 Partial Data

[Prescott Site Plan - New.pdf](#)



Overlap Index (based on student density and proximity to other schools):

0.17

Loading: 21
Specialty Classrooms: 3
Enrollment Capacity: 378

School Capacity Modeling

Site Acreage	**5.08**
Building Footprint (SF)	33,685

	Total	Perm	Port
Building Area (SF)	**43,709**	41,789	1,920
Classroom-Sized Rooms	**21**	19	2
600-720 s.f.	***15***	*15*	
721-900 s.f.	***2***	*2*	
901-1000 s.f.	***4***	*2*	*2*
1001-1200 s.f.			
Over 1200 s.f.			
	1	*Less than 600 s.f. used as classrooms*	

Current Classroom Loading

	Enrollment	Loading
Site Total	210	11.7
Grade: K	57	19.0
1	41	13.7
2	44	14.7
3	44	14.7
4	35	11.7
5	41	13.7
6		
7		
8		
9		
10		
11		
12		

Note: Site total based on day 20 enrollment. Individual grade levels based on school asignments prior to start of school year, and are higher than actual enrollement.

Individual grade level loading is based on assigning an equal number of classrooms to each grade, then distributing the actual number of students in each grade among the assigned number of rooms. It does not represent the actual number of students in each class.

Prescott Elementary School

Site ID	**147**				
Grades Served	K-5	**Enrolled**	210	**Site Address**	920 Campbell Street
District	3	**Attendance Area**	147		Oakland CA 94607

Attending Students

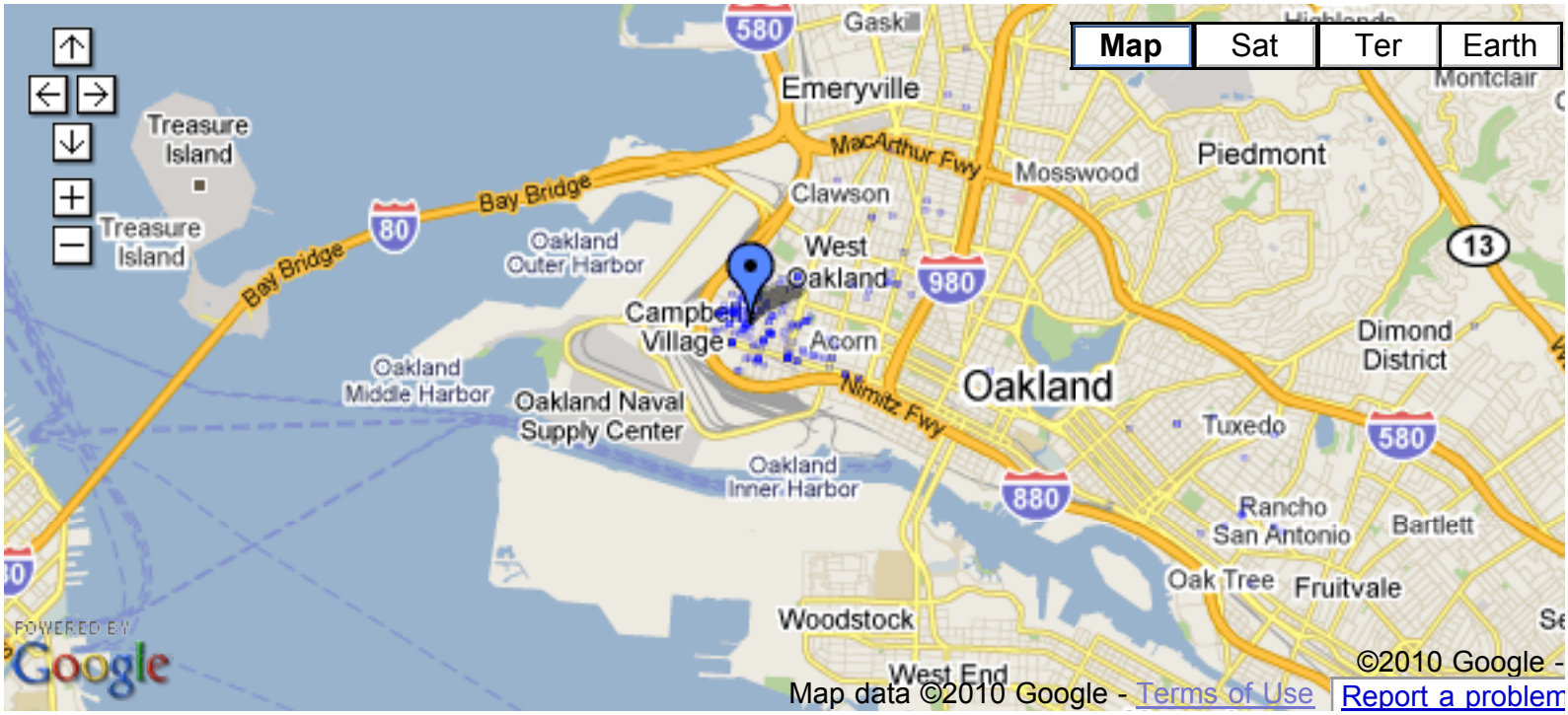

Facility Expense Profile

2009 Partial Data

Total Deferred Maintenance:
$ 4,157,358

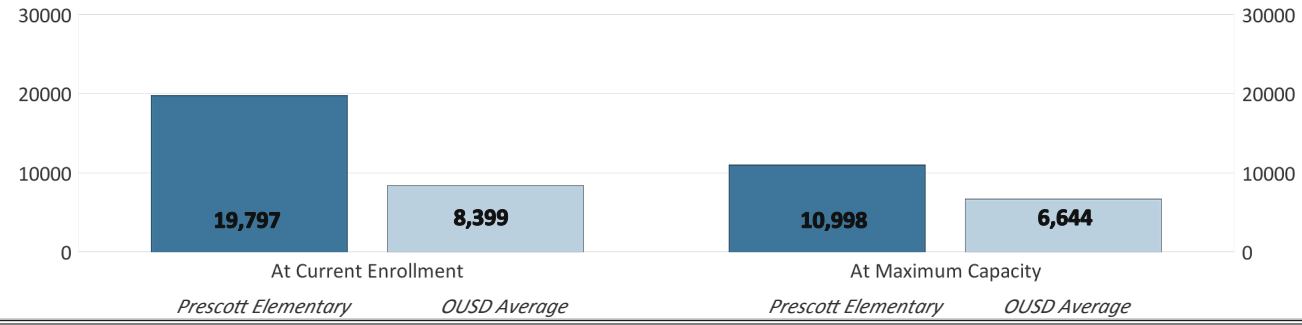

Annual Facility Operating Costs: $200272

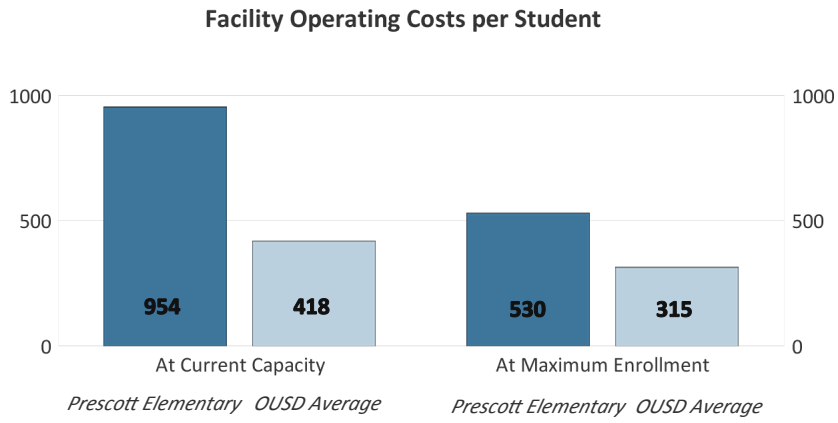

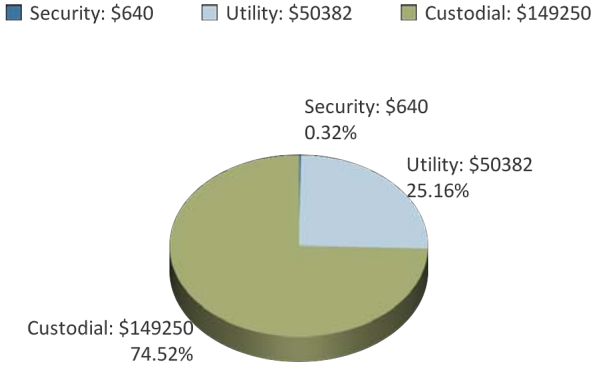

Redwood Heights Elementary School

Site ID 148
Grades Served K-5
District 4
Enrolled 327
Attendance Area 148
Site Address 4401 39th Avenue
Oakland CA 94607

OUSD Facilities Utilization Report

Schools On Site	Enroll-ment	Grades Served	APIs '06	'07	'08	'09	'10
REDWOOD HEIGHTS	327	K-5	893	880	895	923	



Site = Blue, nearby K-5th Grade Schools = Red

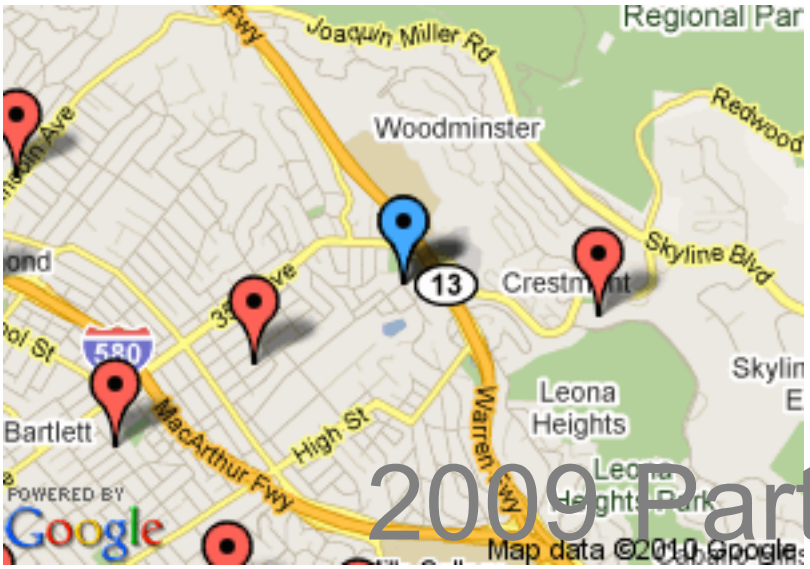

2009 Partial Data

[REDWOOD_Site Plan.pdf]

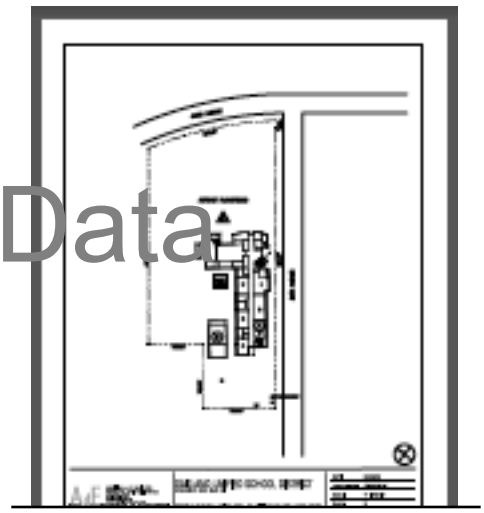

Overlap Index (based on student density and proximity to other schools):

0.99

Loading: 21
Specialty Classrooms: 3
Enrollment Capacity: 315

School Capacity Modeling

Site Acreage	**3.21**
Building Footprint (SF)	23,776

	Total	Perm	Port
Building Area (SF)	**40,904**	36,604	4,300
Classroom-Sized Rooms	**18**	13	5
600-720 s.f.			
721-900 s.f.	***16***	*11*	*5*
901-1000 s.f.	***1***	*1*	
1001-1200 s.f.	***1***	*1*	
Over 1200 s.f.			

Less than 600 s.f. used as classrooms

Current Classroom Loading

	Enrollment	Loading
Site Total	327	21.8
Grade: K	50	20.0
1	69	27.6
2	50	20.0
3	53	21.2
4	50	20.0
5	48	19.2
6		
7		
8		
9		
10		
11		
12		

Note: Site total based on day 20 enrollment. Individual grade levels based on school asignments prior to start of school year, and are higher than actual enrollement.

Individual grade level loading is based on assigning an equal number of classrooms to each grade, then distributing the actual number of students in each grade among the assigned number of rooms. It does not represent the actual number of students in each class.

Campus Name: Redwood Heights Elementary School
Site ID: 148
Date Issued: 12/6/2010

CONFIDENTIAL

OAKLAND UNIFIED SCHOOL DISTRICT
Community Schools, Thriving Students

MKTHINK STRATEGY

Redwood Heights Elementary School

Site ID	**148**				
Grades Served	K-5	**Enrolled**	327	**Site Address**	4401 39th Avenue
District	**4**	**Attendance Area**	**148**		Oakland CA 94607

Attending Students

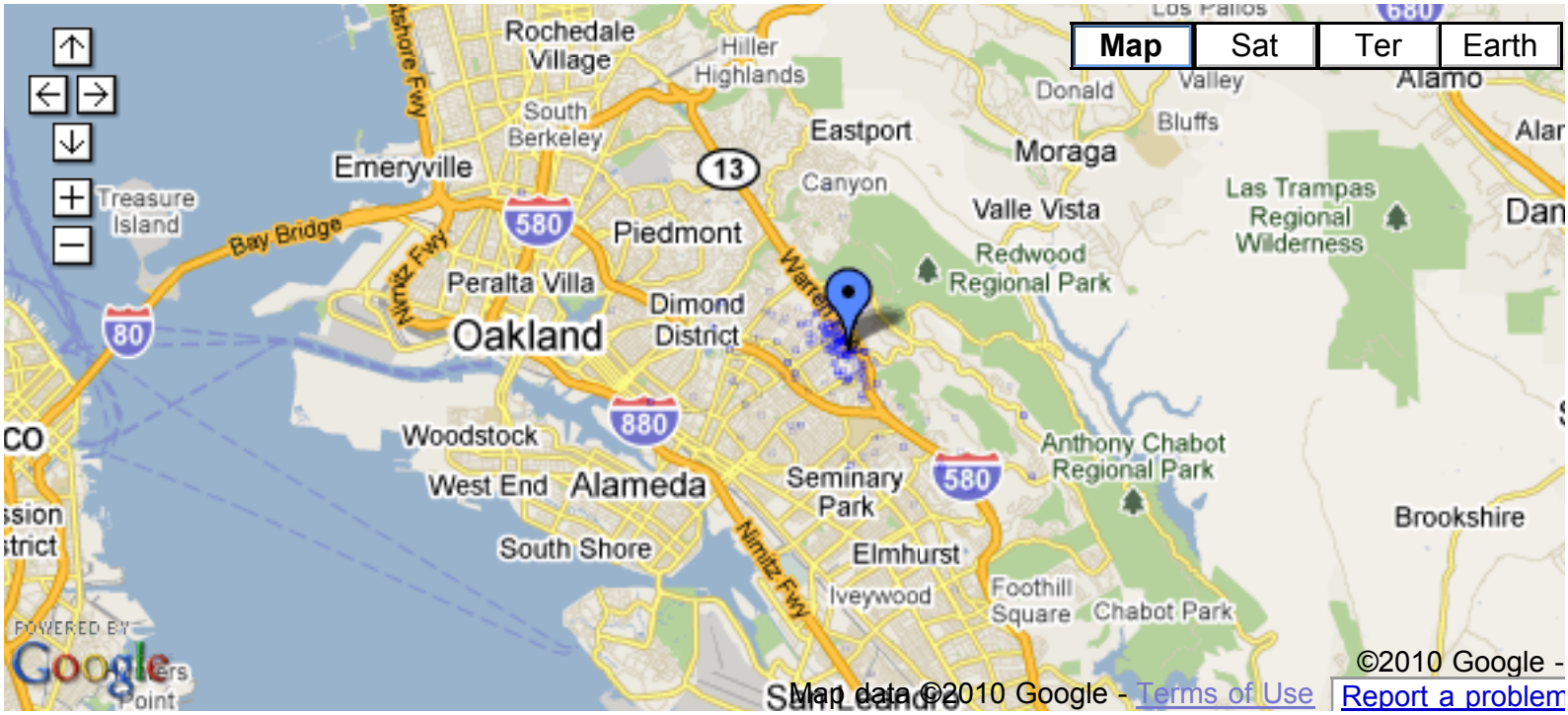

Facility Expense Profile

2009 Partial Data

Total Deferred Maintenance:
$ 542,733

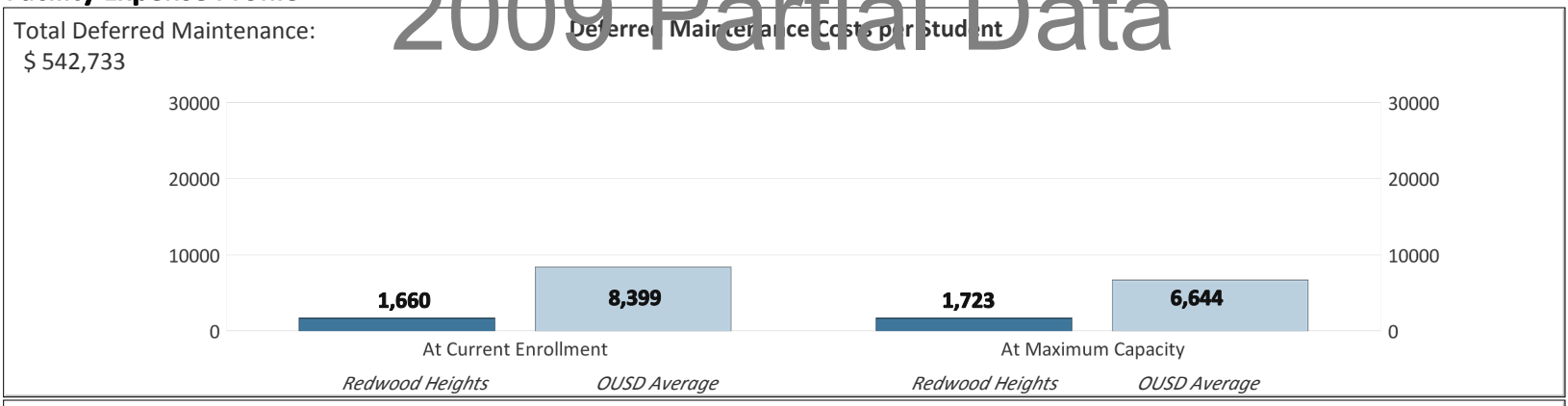

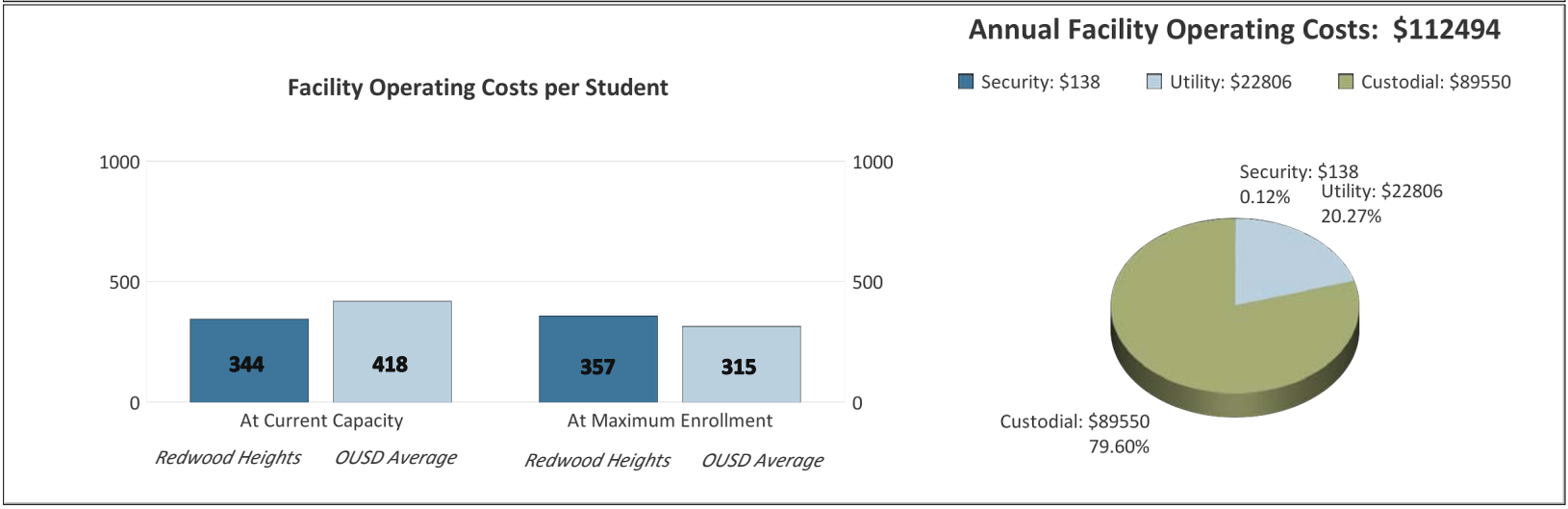

Santa Fe Elementary School

Site ID 150
Grades Served K-5 **Enrolled** 288 **Site Address** 915 54th Street
District 1 **Attendance Area** 150 Oakland CA 94608

OUSD Facilities Utilization Report

Schools On Site	Enroll-ment	Grades Served	APIs '06	'07	'08	'09	'10
SANTA FE	288	K-5	645	650	690	686	667



SANTAFE_Site Plan.pdf

Site = Blue, nearby K-5th Grade Schools = Red

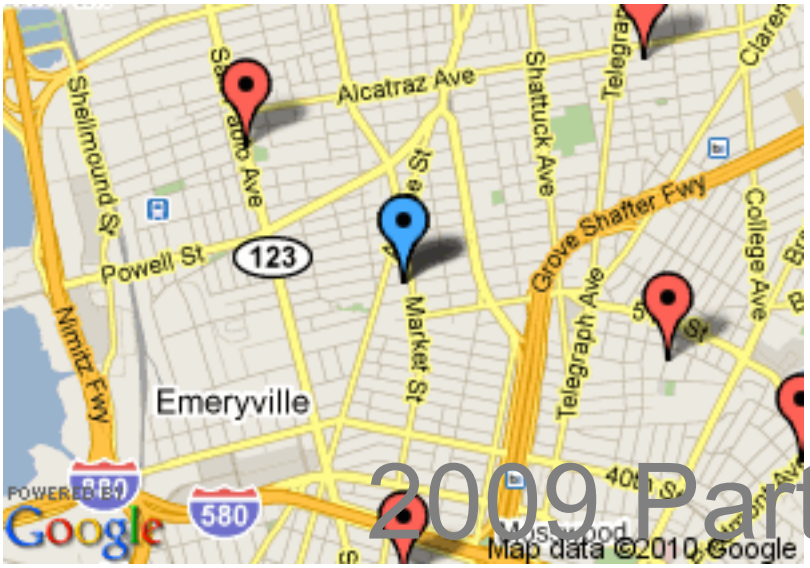

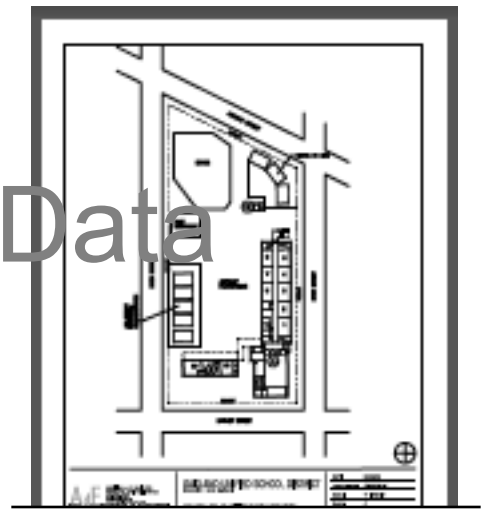

2009 Partial Data

Overlap Index (based on student density and proximity to other schools):

0.98

Loading: 21
Specialty Classrooms: 3
Enrollment Capacity: 357

School Capacity Modeling

Site Acreage	**3.42**
Building Footprint (SF)	26,506

	Total	Perm	Port
Building Area (SF)	**38,796**	38,524	272
Classroom-Sized Rooms	**20**	20	0
600-720 s.f.			
721-900 s.f.	***17***	*17*	
901-1000 s.f.			
1001-1200 s.f.	***3***	*3*	
Over 1200 s.f.			

Less than 600 s.f. used as classrooms

Current Classroom Loading

	Enrollment	Loading
Site Total	288	16.9
Grade: K	42	14.8
1	53	18.7
2	63	22.2
3	50	17.6
4	46	16.2
5	55	19.4
6		
7		
8		
9		
10		
11		
12		

Note: Site total based on day 20 enrollment. Individual grade levels based on school asignments prior to start of school year, and are higher than actual enrollement.

Individual grade level loading is based on assigning an equal number of classrooms to each grade, then distributing the actual number of students in each grade among the assigned number of rooms. It does not represent the actual number of students in each class.

Santa Fe Elementary School

Site ID	**150**				
Grades Served	K-5	**Enrolled**	288	**Site Address**	915 54th Street
District	1	**Attendance Area**	150		Oakland CA 94608

Attending Students

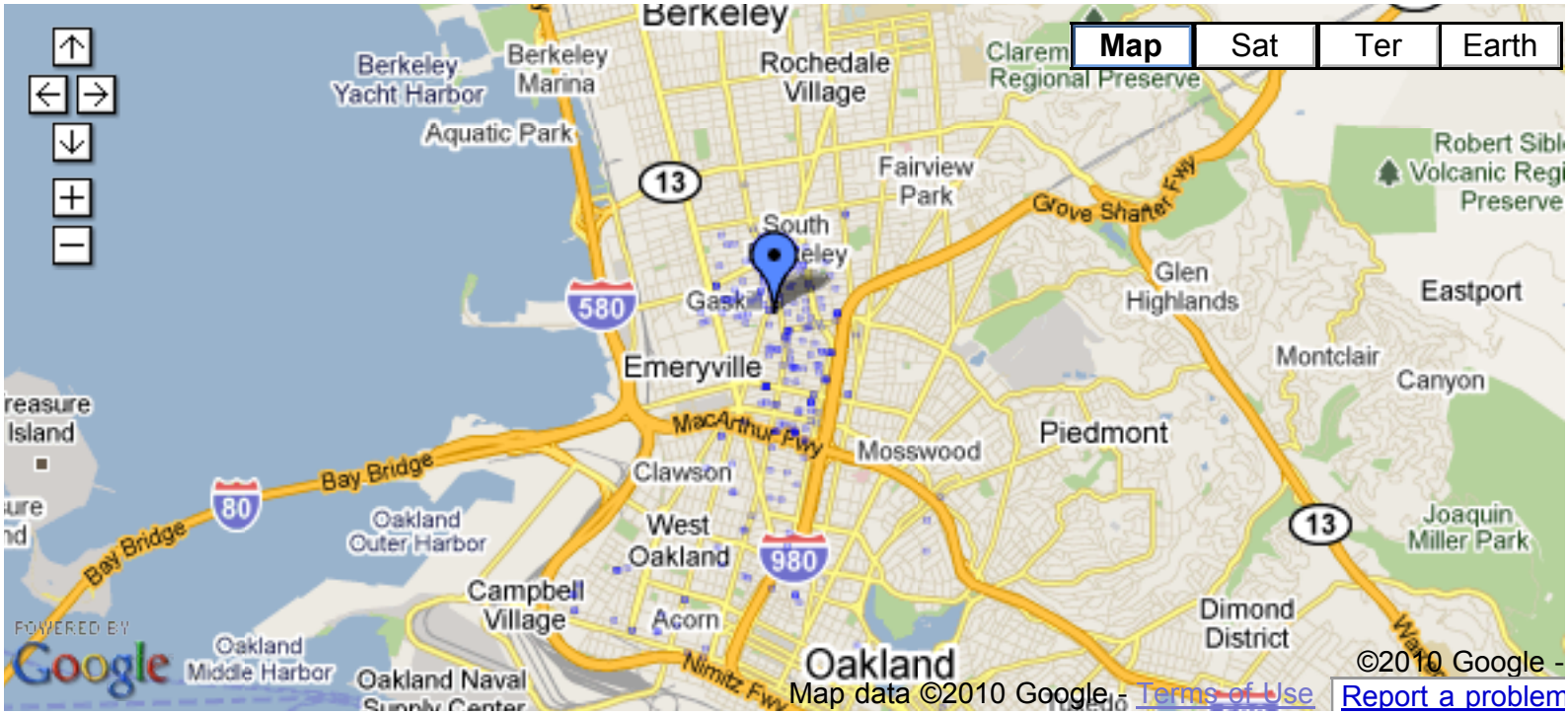

Facility Expense Profile

2009 Partial Data

Total Deferred Maintenance:
$ 995,803

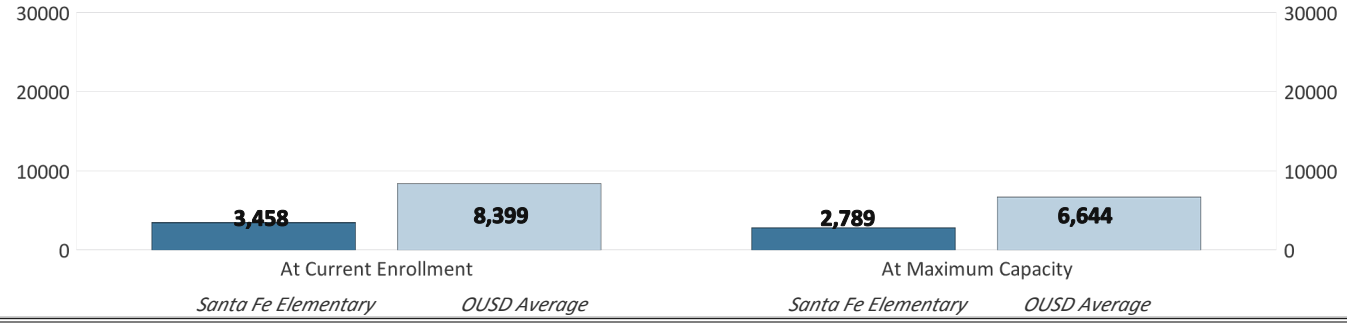

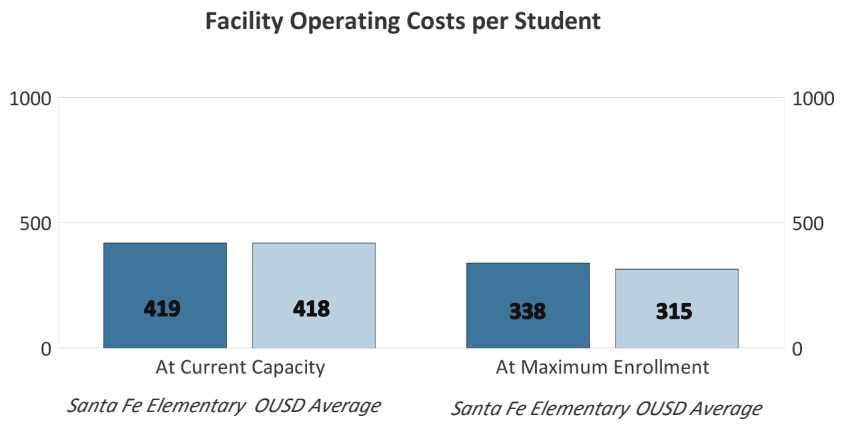

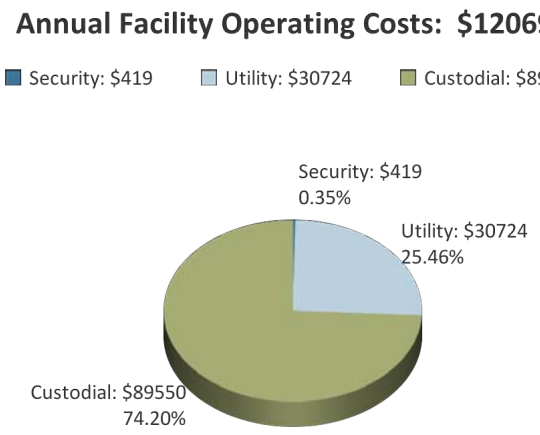

Campus Name: Santa Fe Elementary School
Site ID: 150
Date Issued: 12/6/2010

CONFIDENTIAL

OAKLAND UNIFIED SCHOOL DISTRICT
Community Schools, Thriving Students

MKTHINK STRATEGY

Sequoia Elementary School

Site ID 151
Grades Served K-5
District 4
Enrolled 384
Attendance Area 151
Site Address 3730 Lincoln
Oakland CA 94602

OUSD Facilities Utilization Report

Schools On Site	Enroll-ment	Grades Served	APIs '06	'07	'08	'09	'10
SEQUOIA	384	K-5	759	799	785	813	857

Site = Blue, nearby K-5th Grade Schools = Red

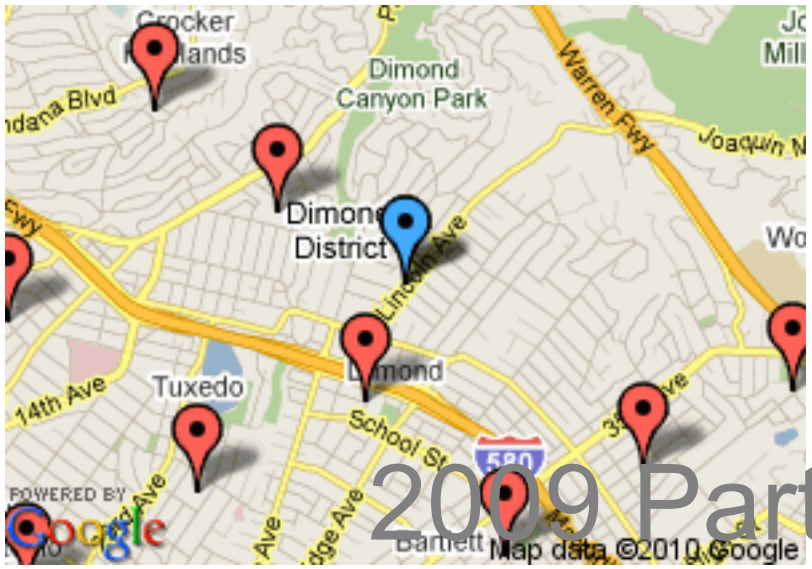

2009 Partial Data

SEQUOIA_Site Plan.pdf

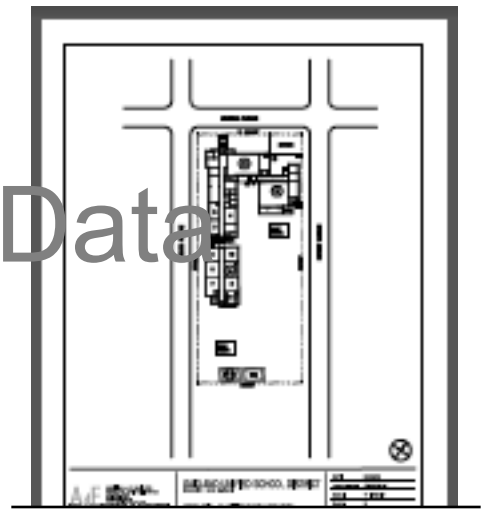

Overlap Index (based on student density and proximity to other schools):

0.82

Loading: 21
Specialty Classrooms: 3
Enrollment Capacity: 336

School Capacity Modeling

Site Acreage	**2.63**
Building Footprint (SF)	27,560

	Total	Perm	Port
Building Area (SF)	**40,721**	38,801	1,920
Classroom-Sized Rooms	**19**	17	2
600-720 s.f.			
721-900 s.f.	***16***	*16*	
901-1000 s.f.	***3***	*1*	*2*
1001-1200 s.f.			
Over 1200 s.f.			
	1	*Less than 600 s.f. used as classrooms*	

Current Classroom Loading

	Enrollment	Loading
Site Total	384	24.0
Grade: K	62	23.2
1	65	24.4
2	55	20.6
3	60	22.5
4	58	21.7
5	48	18.0
6		
7		
8		
9		
10		
11		
12		

Note: Site total based on day 20 enrollment. Individual grade levels based on school asignments prior to start of school year, and are higher than actual enrollement.

Individual grade level loading is based on assigning an equal number of classrooms to each grade, then distributing the actual number of students in each grade among the assigned number of rooms. It does not represent the actual number of students in each class.

Sequoia Elementary School

Site ID	**151**				
Grades Served	K-5	**Enrolled**	384	**Site Address**	3730 Lincoln
District	**4**	**Attendance Area**	**151**		Oakland CA 94602

Attending Students

Facility Expense Profile

2009 Partial Data

Total Deferred Maintenance:
$ 342,970

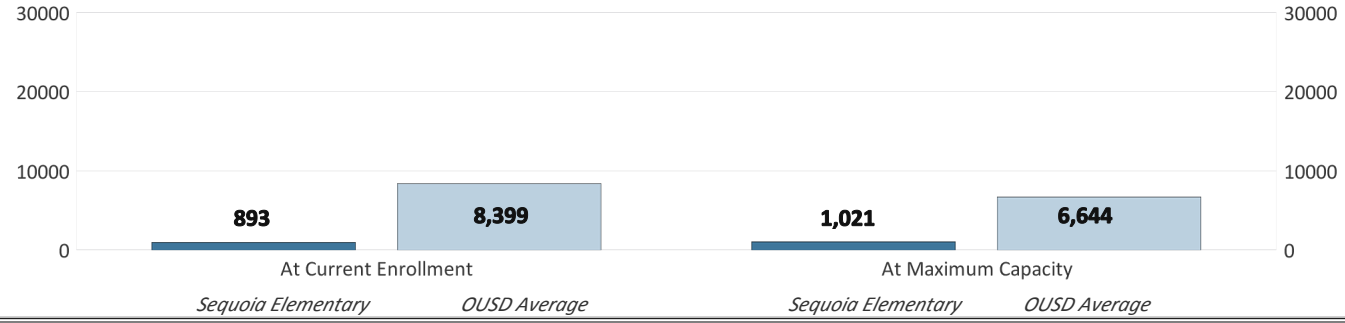

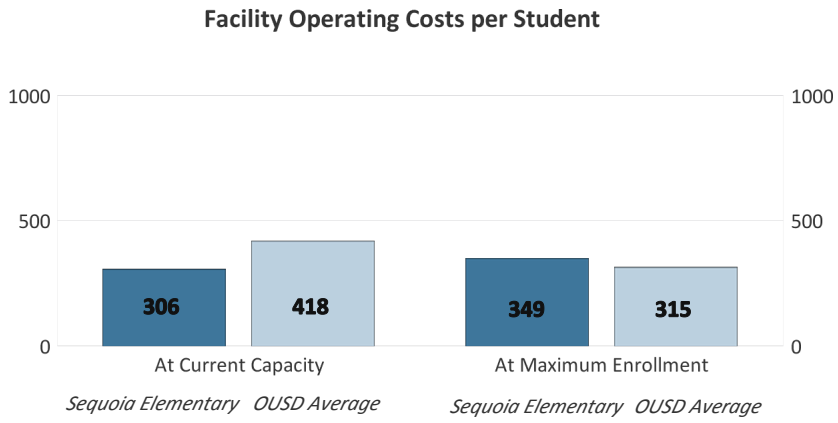

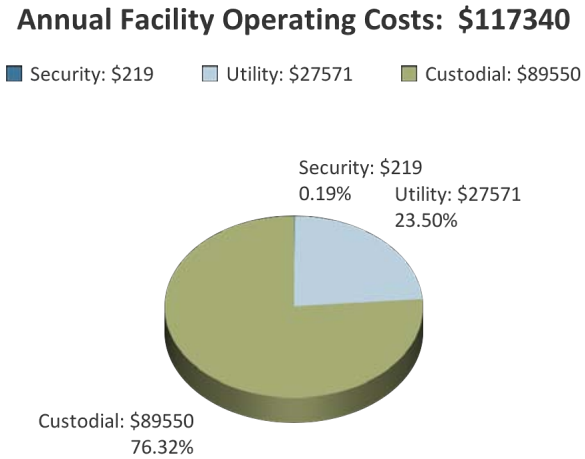

Campus Name: Sequoia Elementary School
Site ID: 151
Date Issued: 12/6/2010

CONFIDENTIAL

OAKLAND UNIFIED SCHOOL DISTRICT
Community Schools, Thriving Students

MKTHINK STRATEGY

Sherman Elementary School

Site ID 153
Grades Served K-5
District 6
Enrolled 210
Attendance Area 207
Site Address 5328 Brann Street
Oakland CA 94619

OUSD Facilities Utilization Report

Schools On Site	Enroll-ment	Grades Served	APIs '06	'07	'08	'09	'10
MELROSE LEADERSHIP AC	210	K-5	653	619	642	658	680



Site = Blue, nearby K-5th Grade Schools = Red

2009 Partial Data

[SHERMAN_Site Plan.pdf](#)

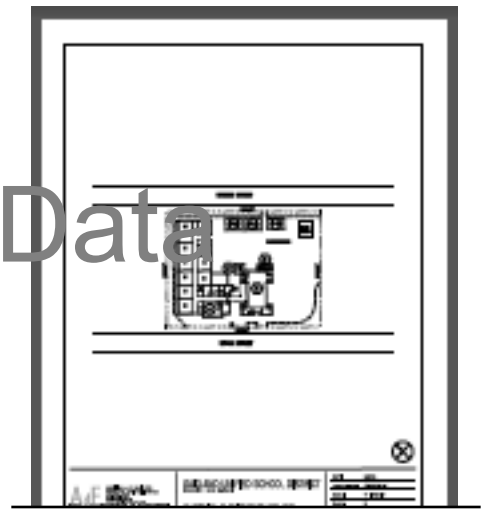

Overlap Index (based on student density and proximity to other schools):

0.58

Loading: 21
Specialty Classrooms: 3
Enrollment Capacity: 189

School Capacity Modeling

Site Acreage	**1.76**
Building Footprint (SF)	26,212

	Total	Perm	Port
Building Area (SF)	**24,135**	21,591	2,544
Classroom-Sized Rooms	**12**	9	3
600-720 s.f.			
721-900 s.f.			
901-1000 s.f.	***11***	*8*	*3*
1001-1200 s.f.	***1***	*1*	
Over 1200 s.f.			
	1	*Less than 600 s.f. used as classrooms*	

Current Classroom Loading

	Enrollment	Loading
Site Total	210	23.3
Grade: K		
1		
2		
3		
4		
5		
6	72	48.0
7	66	44.0
8	59	39.3
9		
10		
11		
12		

Note: Site total based on day 20 enrollment. Individual grade levels based on school asignments prior to start of school year, and are higher than actual enrollement.

Individual grade level loading is based on assigning an equal number of classrooms to each grade, then distributing the actual number of students in each grade among the assigned number of rooms. It does not represent the actual number of students in each class.

Sherman Elementary School

Site ID 153
Grades Served K-5
District 6
Enrolled 210
Attendance Area 207
Site Address 5328 Brann Street
Oakland CA 94619

Attending Students

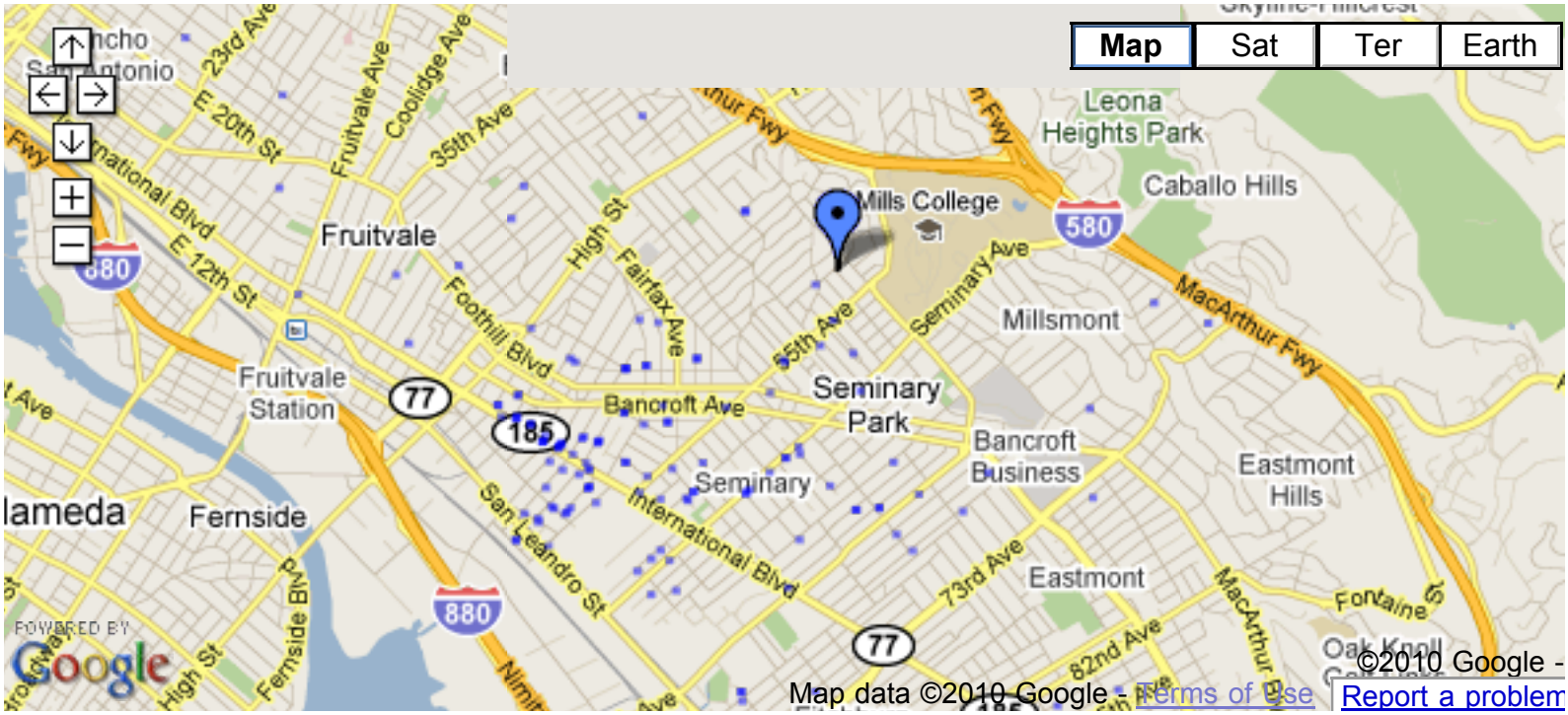

Facility Expense Profile

2009 Partial Data

Total Deferred Maintenance:
$ 2,103,351

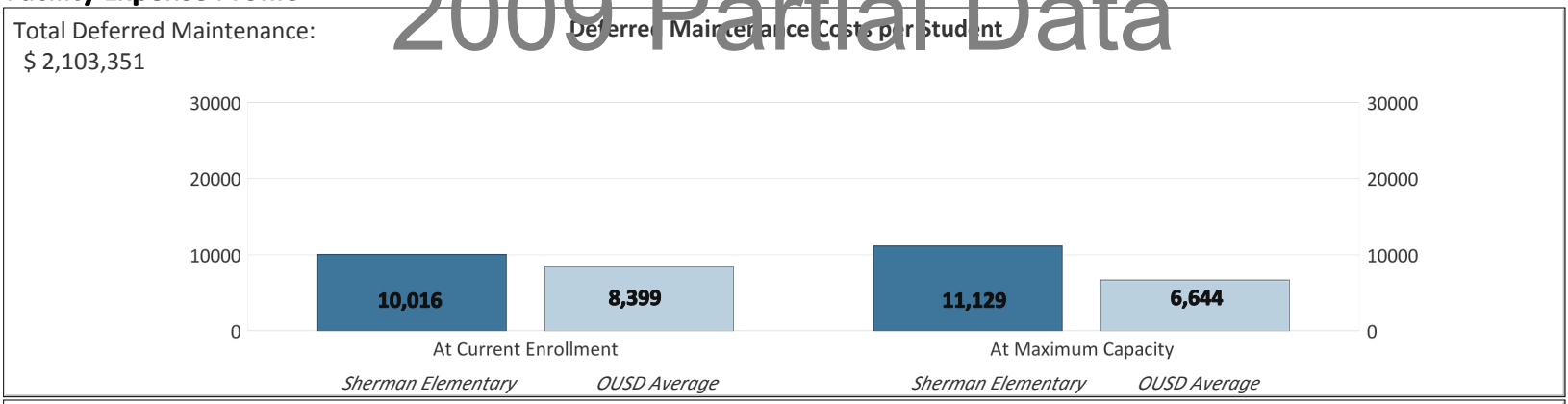

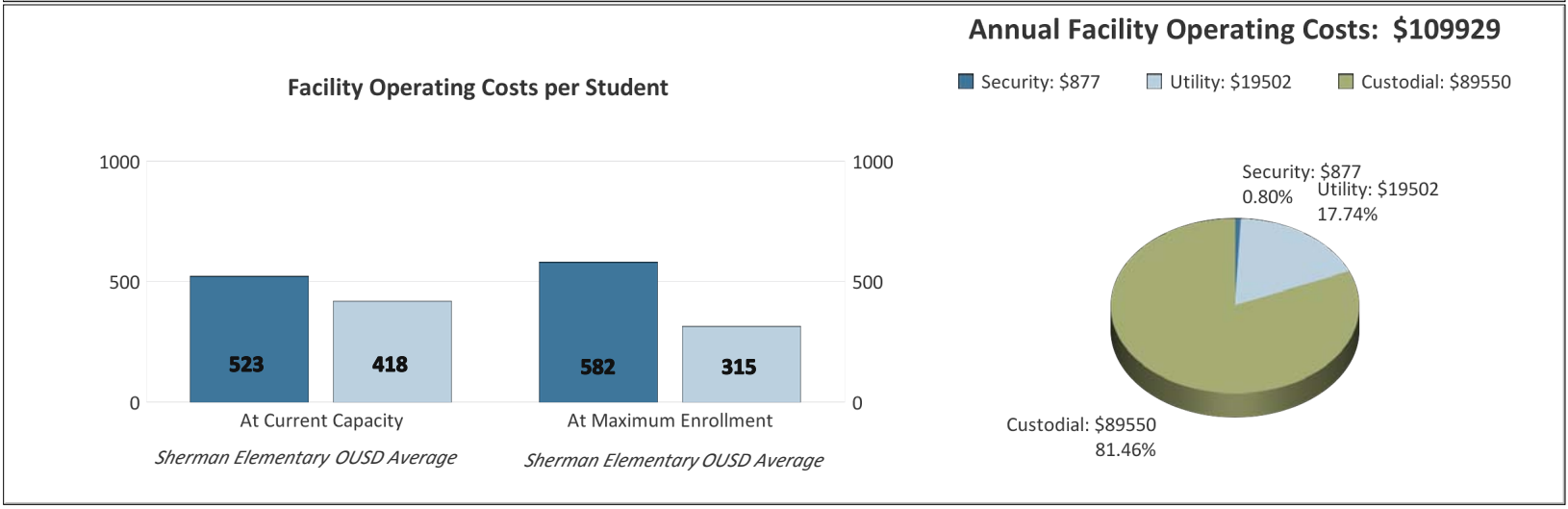

Sobrante Park Elementary School

Site ID 154
Grades Served K-5
District 7
Enrolled 251
Attendance Area 154
Site Address 470 El Paseo Drive
Oakland CA 94603

OUSD Facilities Utilization Report

Schools On Site	Enroll-ment	Grades Served	APIs '06	'07	'08	'09	'10
SOBRANTE PARK	251	K-5	729	671	692	754	744

Site = Blue, nearby K-5th Grade Schools = Red

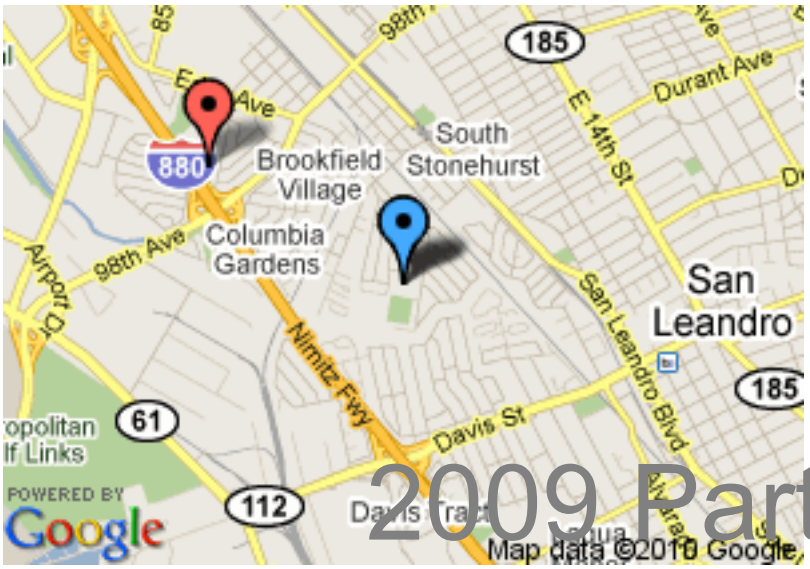

2009 Partial Data

SOBRANTE_Site Plan.pdf



Overlap Index (based on student density and proximity to other schools):

0.67

Loading: 21
Specialty Classrooms: 3
Enrollment Capacity: 294

School Capacity Modeling

Site Acreage	**4.05**
Building Footprint (SF)	36,555

	Total	Perm	Port
Building Area (SF)	**32,953**	28,881	4,072
Classroom-Sized Rooms	**17**	12	5
600-720 s.f.			
721-900 s.f.	***14***	*11*	*3*
901-1000 s.f.	***2***		*2*
1001-1200 s.f.	***1***	*1*	
Over 1200 s.f.			
	1	*Less than 600 s.f. used as classrooms*	

Current Classroom Loading

	Enrollment	Loading
Site Total	251	17.9
Grade: K	33	14.1
1	52	22.3
2	53	22.7
3	39	16.7
4	48	20.6
5	53	22.7
6		
7		
8		
9		
10		
11		
12		

Note: Site total based on day 20 enrollment. Individual grade levels based on school asignments prior to start of school year, and are higher than actual enrollement.

Individual grade level loading is based on assigning an equal number of classrooms to each grade, then distributing the actual number of students in each grade among the assigned number of rooms. It does not represent the actual number of students in each class.

Campus Name: Sobrante Park Elementary School
Site ID: 154
Date Issued: 12/6/2010

CONFIDENTIAL

OAKLAND UNIFIED SCHOOL DISTRICT
Community Schools, Thriving Students

MKTHINK STRATEGY

Sobrante Park Elementary School

Site ID	**154**				
Grades Served	K-5	**Enrolled**	251	**Site Address**	470 El Paseo Drive
District	7	**Attendance Area**	154		Oakland CA 94603

Attending Students

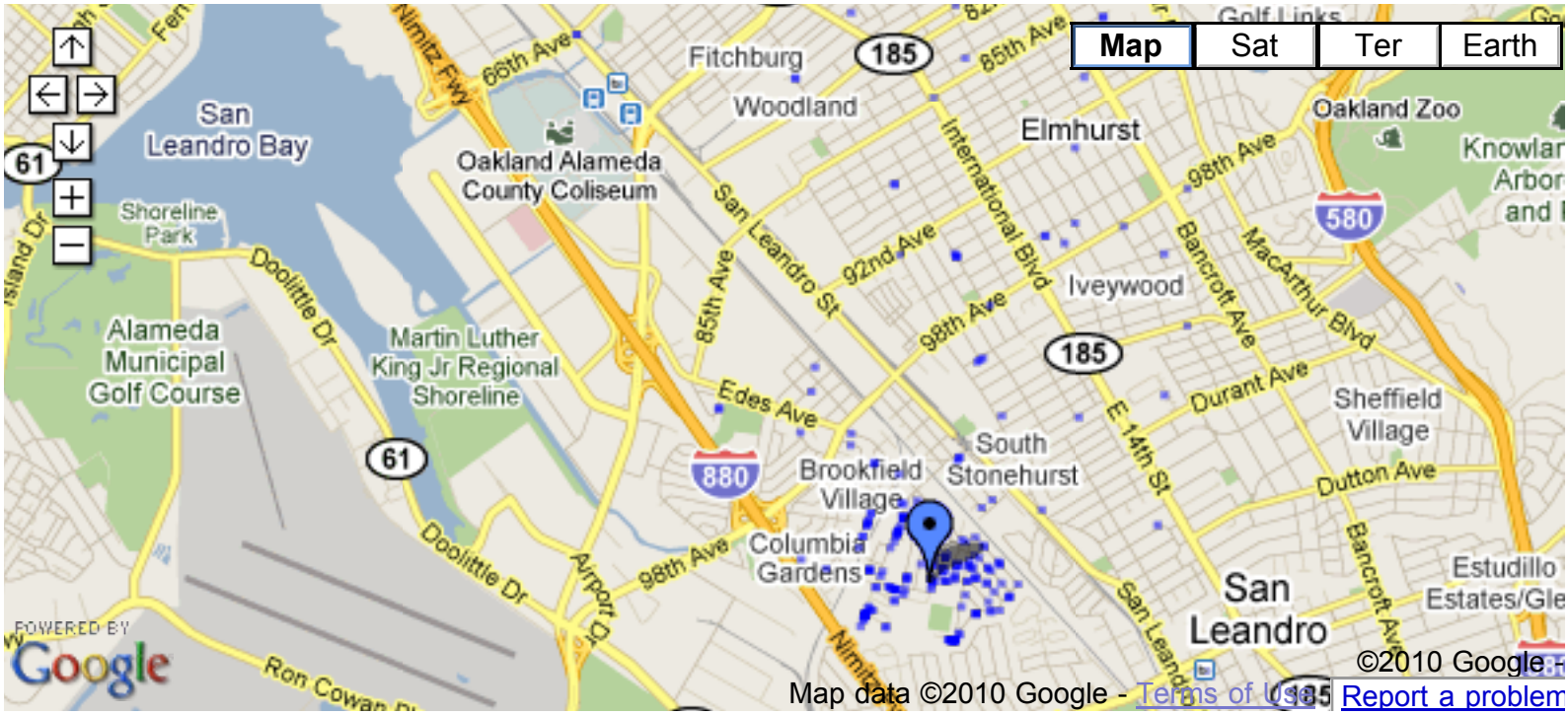

Facility Expense Profile

2009 Partial Data

Total Deferred Maintenance:
$ 3,918,304

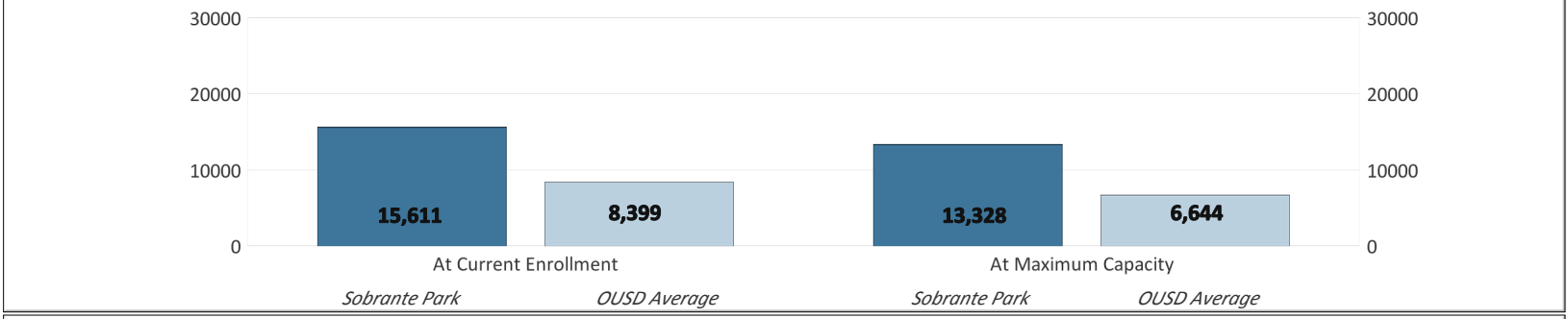

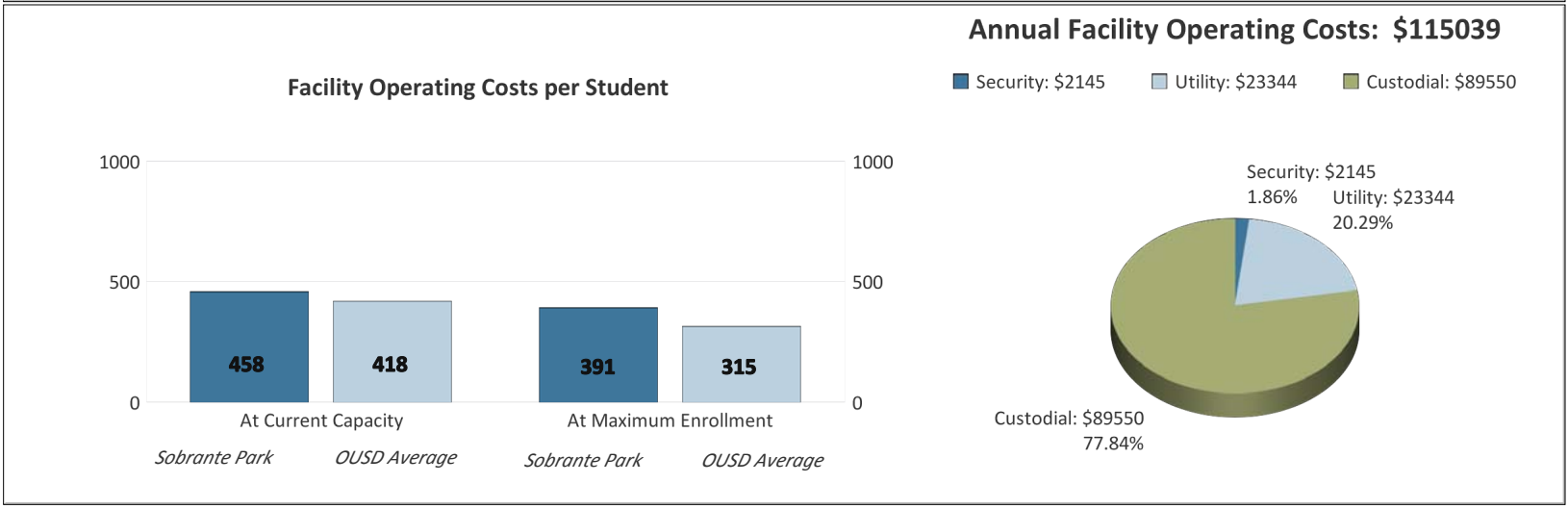

Campus Name: Sobrante Park Elementary School
Site ID: 154
Date Issued: 12/6/2010

CONFIDENTIAL

OAKLAND UNIFIED SCHOOL DISTRICT
Community Schools, Thriving Students

MKTHINK STRATEGY

Stonehurst Elementary School

Site ID 155
Grades Served K-5
District 7
Enrolled 676
Attendance Area 155
Site Address 10315 E Street, Oakland CA 94603

OUSD Facilities Utilization Report

Schools On Site	Enroll-ment	Grades Served	APIs '06	'07	'08	'09	'10
ESPERANZA ACADEMY	325	K-5	616	617	665	704	739
FRED T. KOREMATSU	351	K-5		571	590	641	685

Site = Blue, nearby K-5th Grade Schools = Red

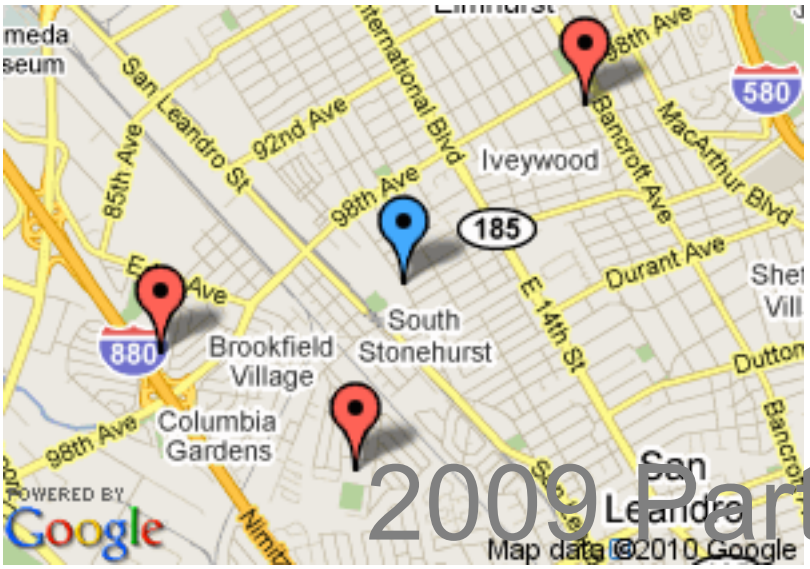

2009 Partial Data

STONEHURST_Site Plan.pdf

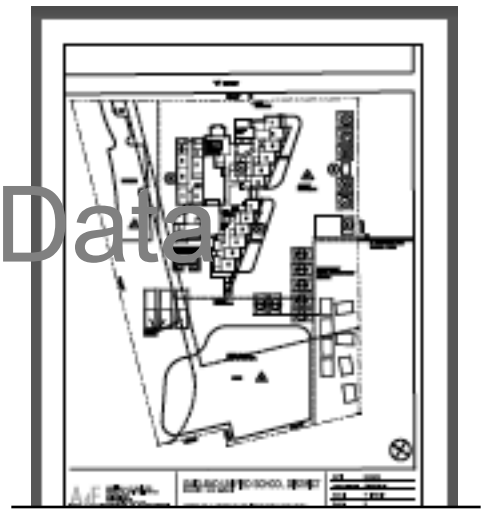

Overlap Index (based on student density and proximity to other schools): 0.68

Loading: 21
Specialty Classrooms: 4
Enrollment Capacity: 735

School Capacity Modeling

Site Acreage	**8.22**
Building Footprint (SF)	44,084

	Total	Perm	Port
Building Area (SF)	**60,212**	46,177	14,035
Classroom-Sized Rooms	**39**	24	15
600-720 s.f.	***24***	*24*	
721-900 s.f.			
901-1000 s.f.	***15***		*15*
1001-1200 s.f.			
Over 1200 s.f.			
	1	*Less than 600 s.f. used as classrooms*	

Current Classroom Loading

	Enrollment	Loading
Site Total	676	19.3
Grade: K	114	19.5
1	131	22.5
2	106	18.2
3	102	17.5
4	103	17.7
5	118	20.2
6		
7		
8		
9		
10		
11		
12		

Note: Site total based on day 20 enrollment. Individual grade levels based on school asignments prior to start of school year, and are higher than actual enrollement.

Individual grade level loading is based on assigning an equal number of classrooms to each grade, then distributing the actual number of students in each grade among the assigned number of rooms. It does not represent the actual number of students in each class.

CONFIDENTIAL

OAKLAND UNIFIED SCHOOL DISTRICT
Community Schools, Thriving Students

MKTHINK STRATEGY

Stonehurst Elementary School

Site ID	**155**				
Grades Served	K-5	**Enrolled**	676	**Site Address**	10315 E Street
District	7	**Attendance Area**	155		Oakland CA 94603

Attending Students

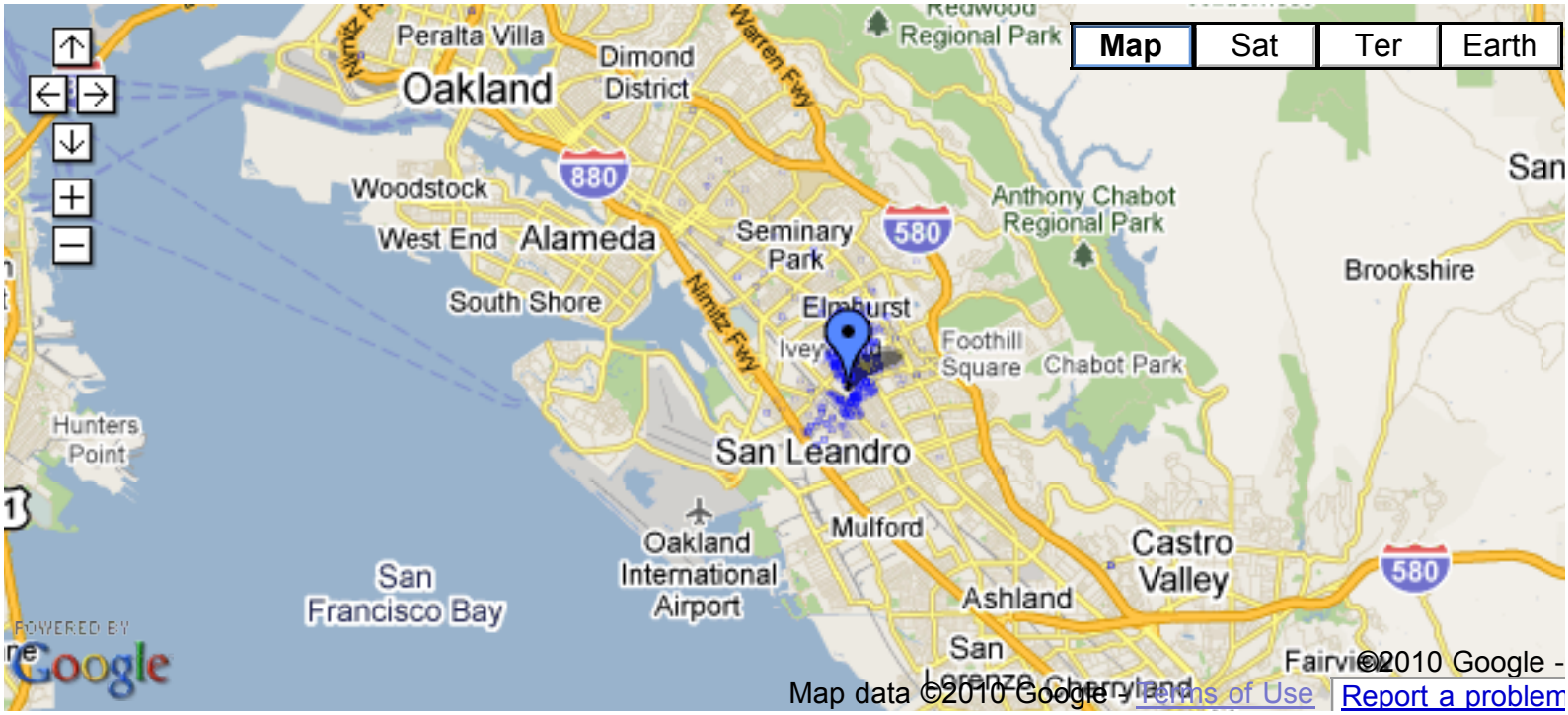

Facility Expense Profile

2009 Partial Data

Total Deferred Maintenance:
$ 3,788,741

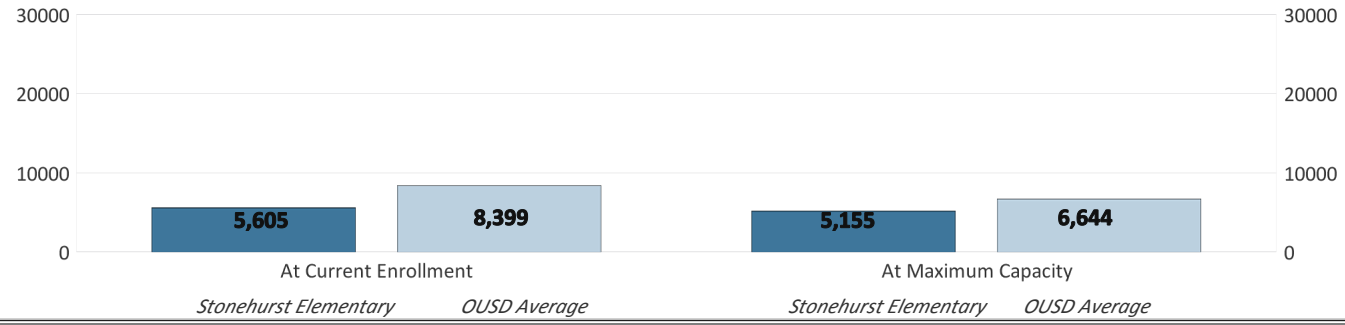

Annual Facility Operating Costs: $253641

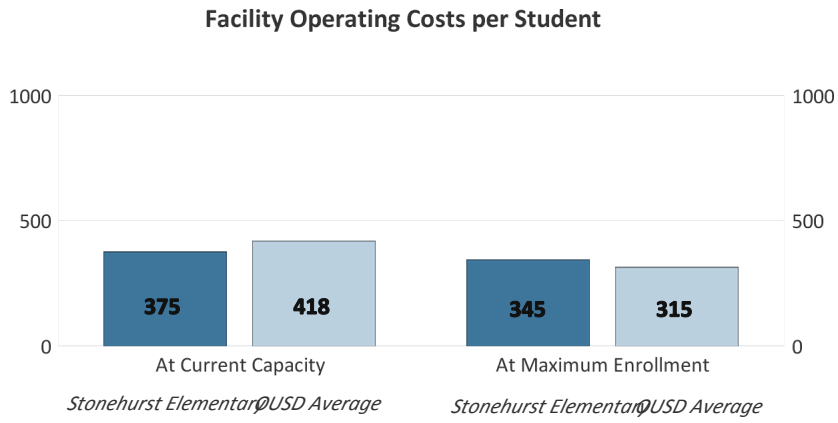

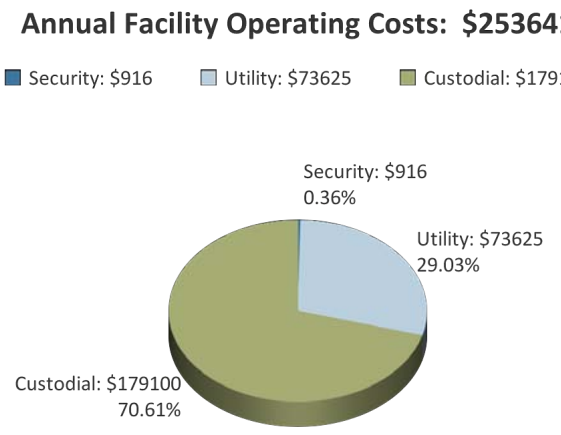

Campus Name: Stonehurst Elementary School
Site ID: 155
Date Issued: 12/6/2010

CONFIDENTIAL

OAKLAND UNIFIED SCHOOL DISTRICT
Community Schools, Thriving Students

MKTHINK STRATEGY

John Swett Elementary School

Site ID 156
Grades Served K-8
District 4
Enrolled 91
Attendance Area 176
Site Address 4551 Steele Street
Oakland CA 94619

OUSD Facilities Utilization Report

Schools On Site	Enroll-ment	Grades Served	APIs '06	'07	'08	'09	'10
TILDEN	91	K-8	770	799	789	788	



Site = Blue, nearby K-8th Grade Schools = Red

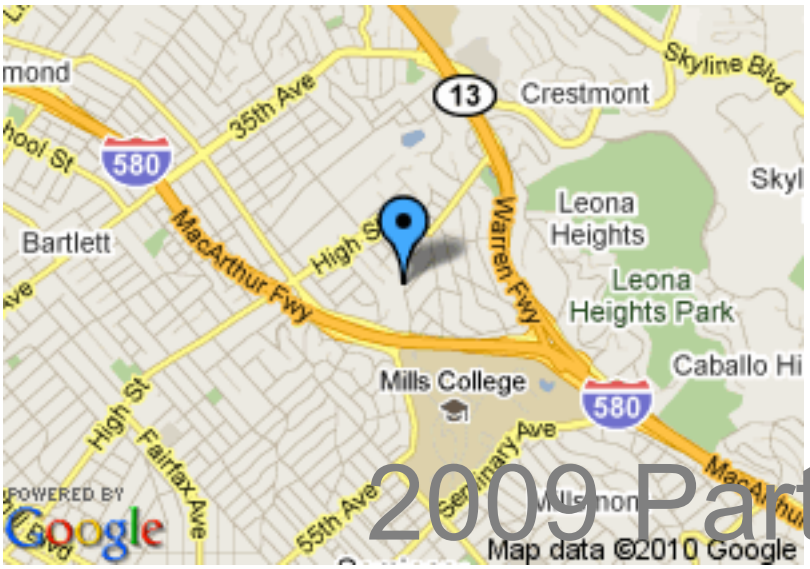

SWETT_Site Plan.pdf

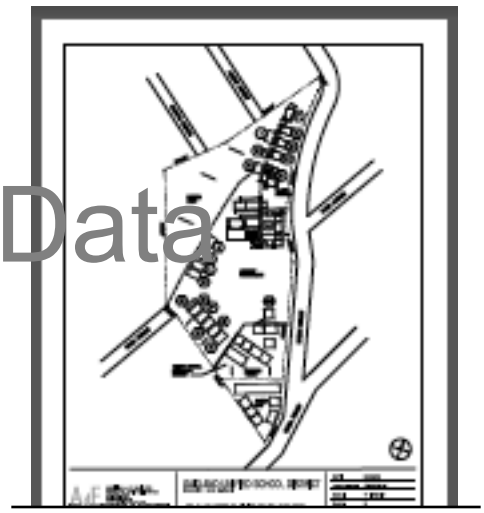

2009 Partial Data

Overlap Index (based on student density and proximity to other schools):

0.95

Loading: 22
Specialty Classrooms: 3
Enrollment Capacity: 374

School Capacity Modeling

Site Acreage	**6.94**
Building Footprint (SF)	39,061

	Total	Perm	Port
Building Area (SF)	**31,362**	17,851	13,511
Classroom-Sized Rooms	**20**	4	16
600-720 s.f.			
721-900 s.f.	***7***	*3*	*4*
901-1000 s.f.	***11***		*11*
1001-1200 s.f.	***2***	*1*	*1*
Over 1200 s.f.			
	1	*Less than 600 s.f. used as classrooms*	

Current Classroom Loading

	Enrollment	Loading
Site Total	91	5.4
Grade: K	65	22.9
1	29	10.2
2	19	6.7
3	13	4.6
4		
5		
6		
7		
8		
9		
10		
11		
12		

Note: Site total based on day 20 enrollment. Individual grade levels based on school asignments prior to start of school year, and are higher than actual enrollement.

Individual grade level loading is based on assigning an equal number of classrooms to each grade, then distributing the actual number of students in each grade among the assigned number of rooms. It does not represent the actual number of students in each class.

John Swett Elementary School

Site ID	**156**				
Grades Served	K-8	**Enrolled**	91	**Site Address**	4551 Steele Street
District	**4**	**Attendance Area**	**176**		Oakland CA 94619

Attending Students

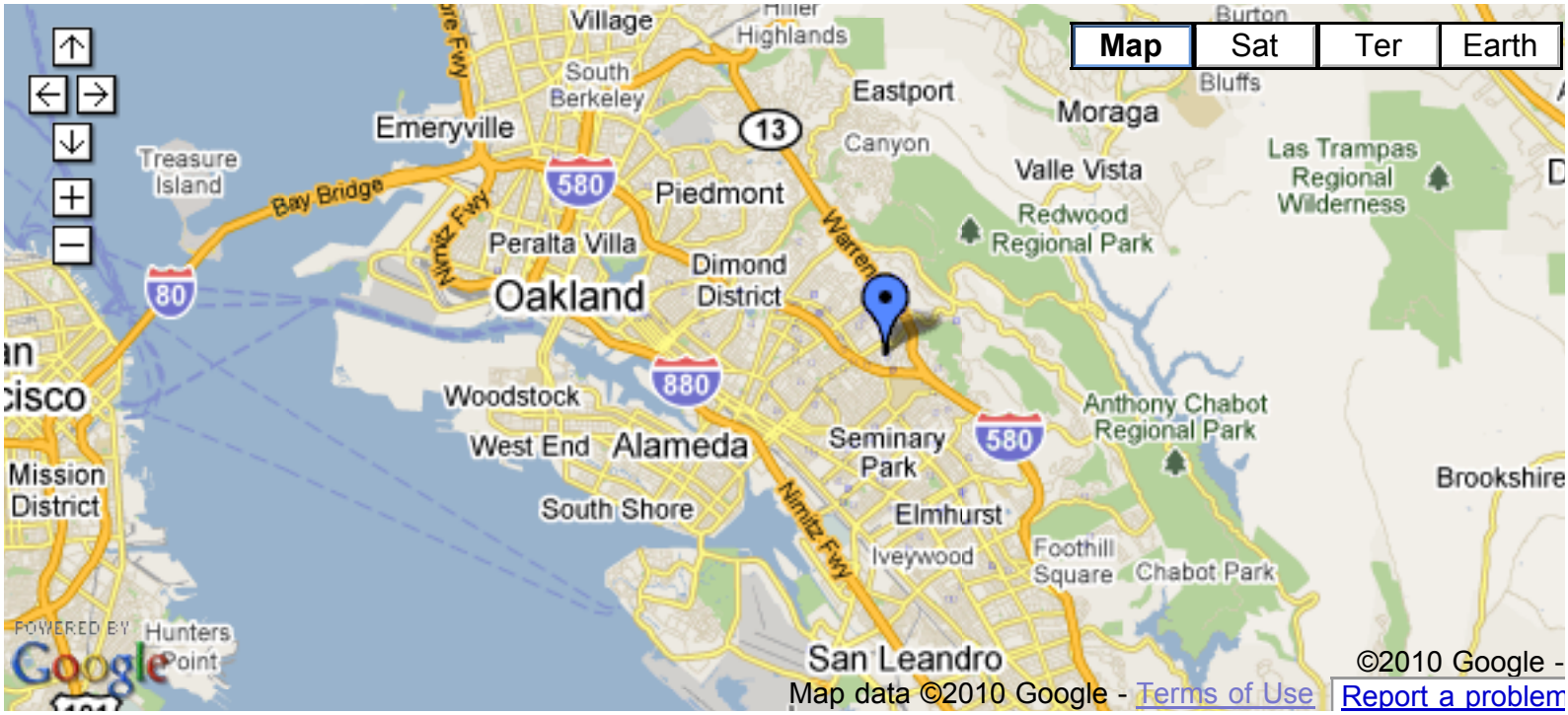

Facility Expense Profile

2009 Partial Data

Total Deferred Maintenance:
$ 0

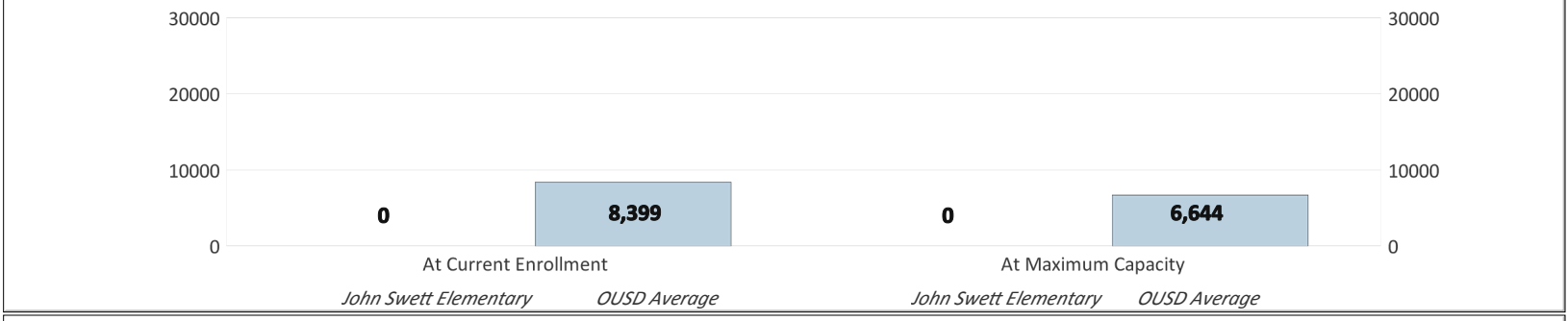

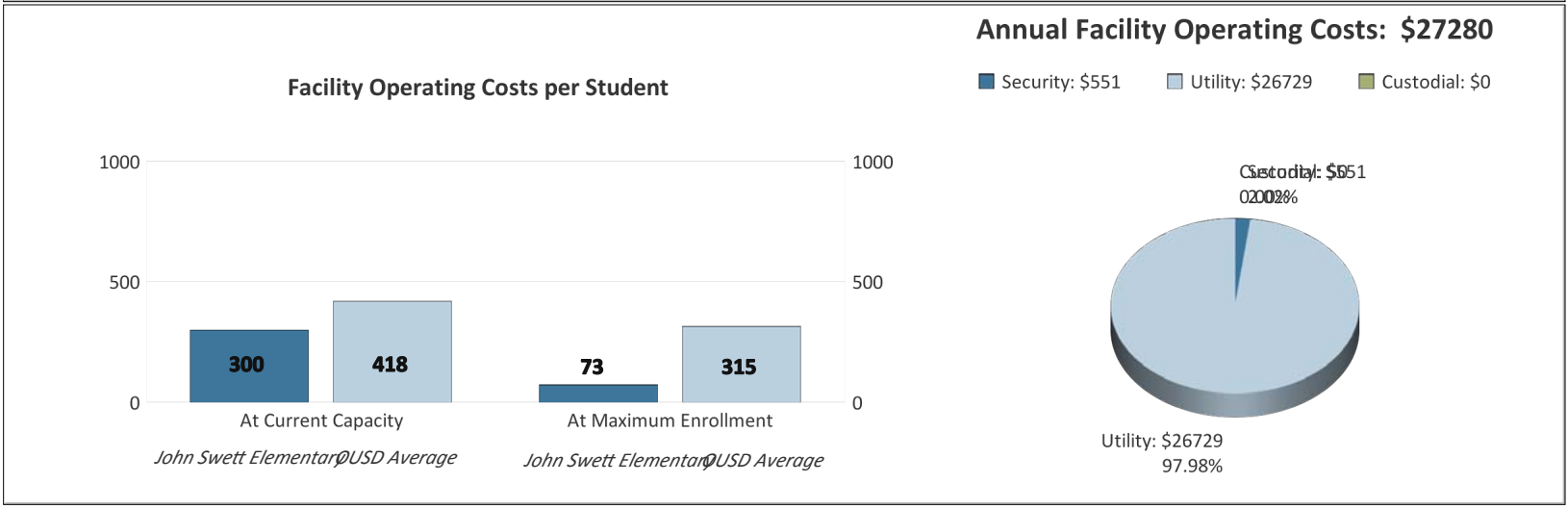

Campus Name: John Swett Elementary School
Site ID: 156
Date Issued: 12/6/2010

CONFIDENTIAL

OAKLAND UNIFIED SCHOOL DISTRICT
Community Schools, Thriving Students

MKTHINK STRATEGY

Thornhill Elementary School

Site ID 157
Grades Served K-5
District 4
Enrolled 371
Attendance Area 157
Site Address 5880 Thornhill Drive
Oakland CA 94611

OUSD Facilities Utilization Report

Schools On Site	Enroll-ment	Grades Served	APIs '06	'07	'08	'09	'10
THORNHILL	371	K-5	937	938	928	944	956

THORNHILL_Site Plan.pdf

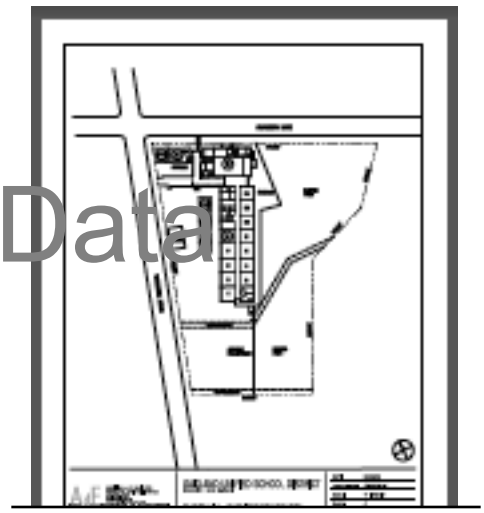

Site = Blue, nearby K-5th Grade Schools = Red

2009 Partial Data

Overlap Index (based on student density and proximity to other schools):

0.81

Loading: 21
Specialty Classrooms: 3
Enrollment Capacity: 315

School Capacity Modeling

Site Acreage	**4.03**
Building Footprint (SF)	33,796

	Total	Perm	Port
Building Area (SF)	**29,977**	24,361	5,616
Classroom-Sized Rooms	**18**	12	6
600-720 s.f.			
721-900 s.f.	***12***	*11*	*1*
901-1000 s.f.	***4***		*4*
1001-1200 s.f.	***2***	*1*	*1*
Over 1200 s.f.			

Less than 600 s.f. used as classrooms

Current Classroom Loading

	Enrollment	Loading
Site Total	371	24.7
Grade: K	59	23.6
1	58	23.2
2	61	24.4
3	59	23.6
4	58	23.2
5	55	22.0
6		
7		
8		
9		
10		
11		
12		

Note: Site total based on day 20 enrollment. Individual grade levels based on school asignments prior to start of school year, and are higher than actual enrollement.

Individual grade level loading is based on assigning an equal number of classrooms to each grade, then distributing the actual number of students in each grade among the assigned number of rooms. It does not represent the actual number of students in each class.

Campus Name: Thornhill Elementary School
Site ID: 157
Date Issued: 12/6/2010

CONFIDENTIAL

OAKLAND UNIFIED SCHOOL DISTRICT
Community Schools, Thriving Students

MKTHINK STRATEGY

Thornhill Elementary School

Site ID	**157**				
Grades Served	K-5	**Enrolled**	371	**Site Address**	**5880 Thornhill Drive**
District	**4**	**Attendance Area**	**157**		**Oakland CA 94611**

Attending Students

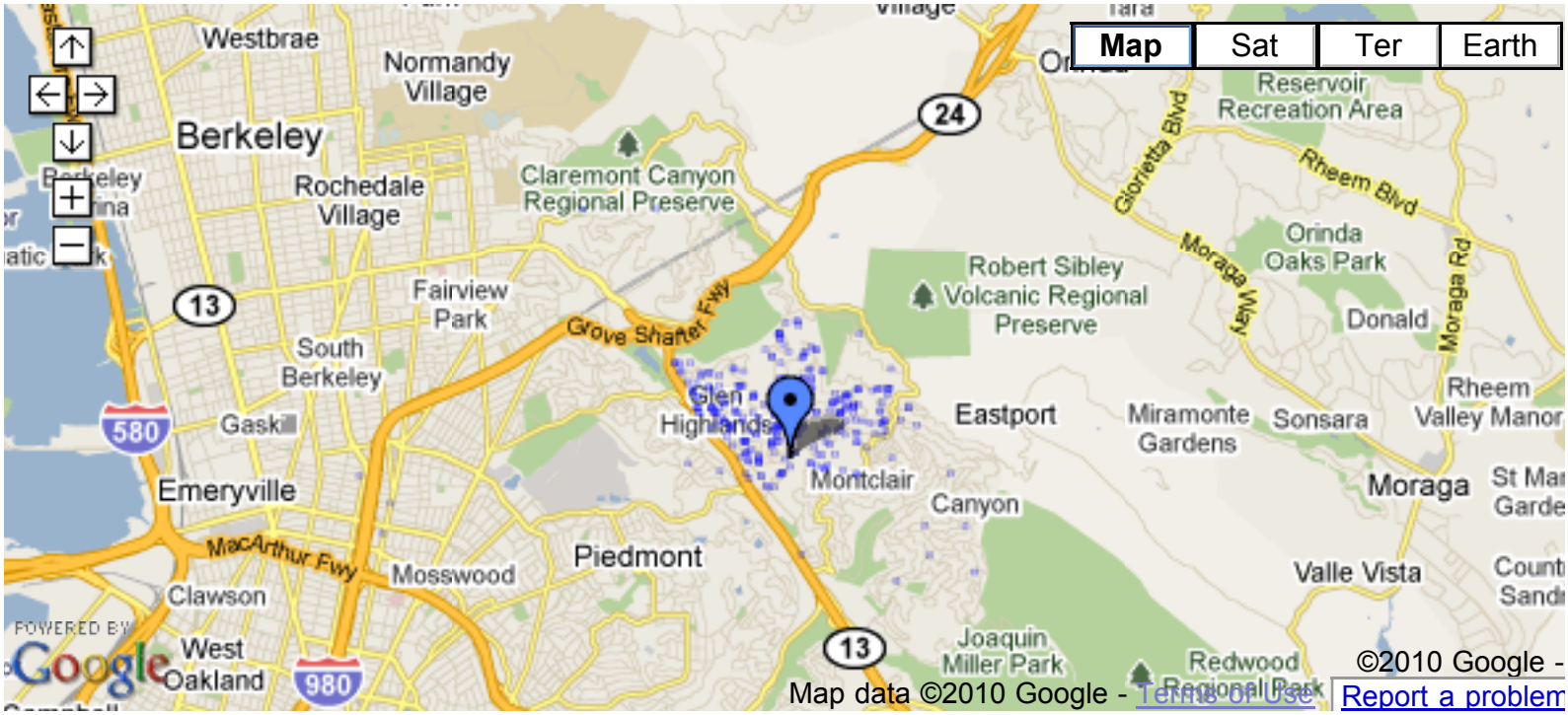

Facility Expense Profile

2009 Partial Data

Total Deferred Maintenance:
$ 2,097,325

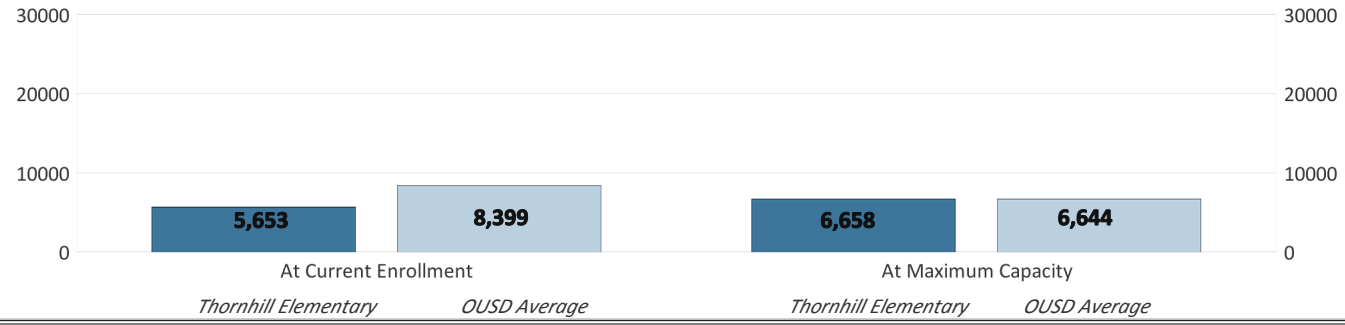

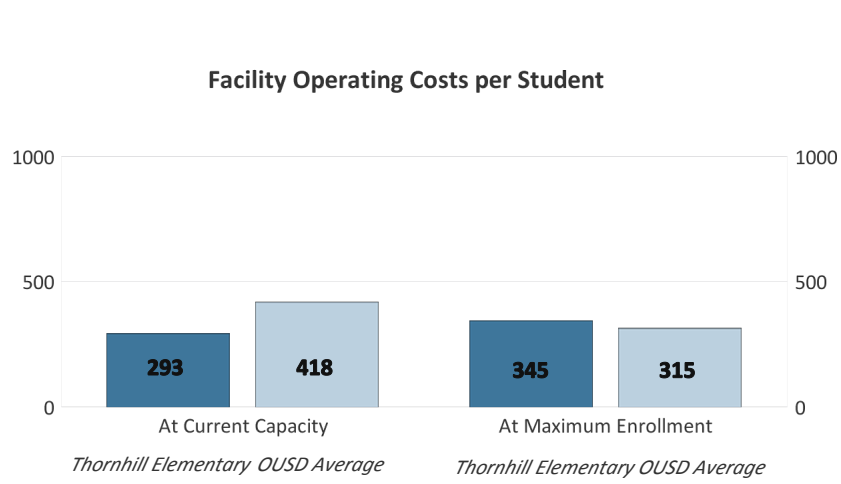

Campus Name: Thornhill Elementary School
Site ID: 157
Date Issued: 12/6/2010

CONFIDENTIAL

OAKLAND UNIFIED SCHOOL DISTRICT
Community Schools, Thriving Students

MKTHINK STRATEGY

Toler Heights Elementary School

Site ID 159
Grades Served K-5
District 7
Enrolled 35
Attendance Area 166
Site Address 9736 Lawlor Street
Oakland CA 94605

OUSD Facilities Utilization Report

Schools On Site	Enroll-ment	Grades Served	APIs '06	'07	'08	'09	'10
BARACK OBAMA	35	K-5			373	395	502



Site = Blue, nearby K-5th Grade Schools = Red

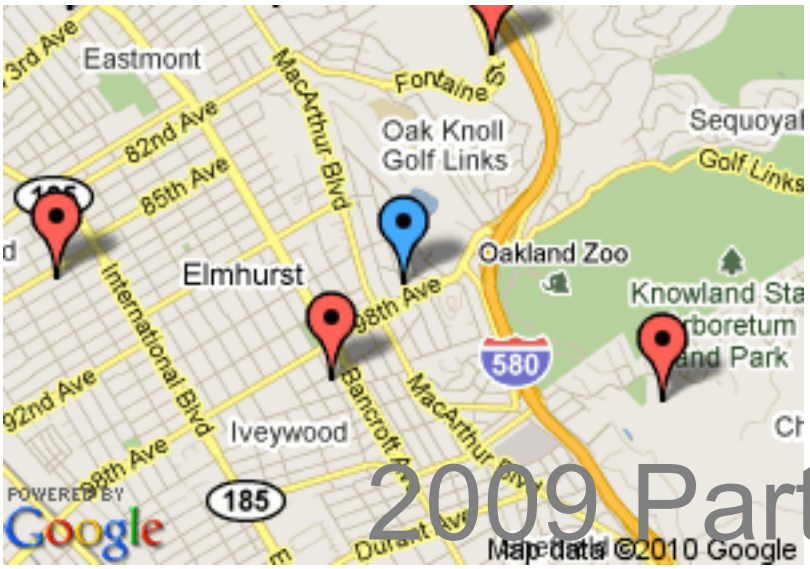

2009 Partial Data

TOLER_Site Plan.pdf

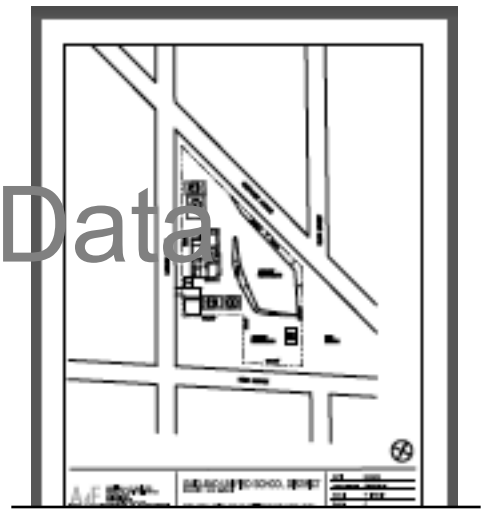

Overlap Index (based on student density and proximity to other schools):

1.00

Loading: 21
Specialty Classrooms: 3
Enrollment Capacity: 63

School Capacity Modeling

Site Acreage	**1.60**
Building Footprint (SF)	10,739

	Total	Perm	Port
Building Area (SF)	**10,718**	6,908	3,810
Classroom-Sized Rooms	**6**	4	2
600-720 s.f.	***4***	*4*	
721-900 s.f.			
901-1000 s.f.	***2***		*2*
1001-1200 s.f.			
Over 1200 s.f.			
	3	*Less than 600 s.f. used as classrooms*	

Current Classroom Loading

	Enrollment	Loading
Site Total	35	11.7
Grade: K		
1		
2		
3		
4		
5		
6		
7	19	38.0
8	27	54.0
9		
10		
11		
12		

Note: Site total based on day 20 enrollment. Individual grade levels based on school asignments prior to start of school year, and are higher than actual enrollement.

Individual grade level loading is based on assigning an equal number of classrooms to each grade, then distributing the actual number of students in each grade among the assigned number of rooms. It does not represent the actual number of students in each class.

Toler Heights Elementary School

Site ID	**159**				
Grades Served	K-5	**Enrolled**	35	**Site Address**	9736 Lawlor Street
District	7	**Attendance Area**	166		Oakland CA 94605

Attending Students

Facility Expense Profile

2009 Partial Data

Total Deferred Maintenance:
$ 2,081,624

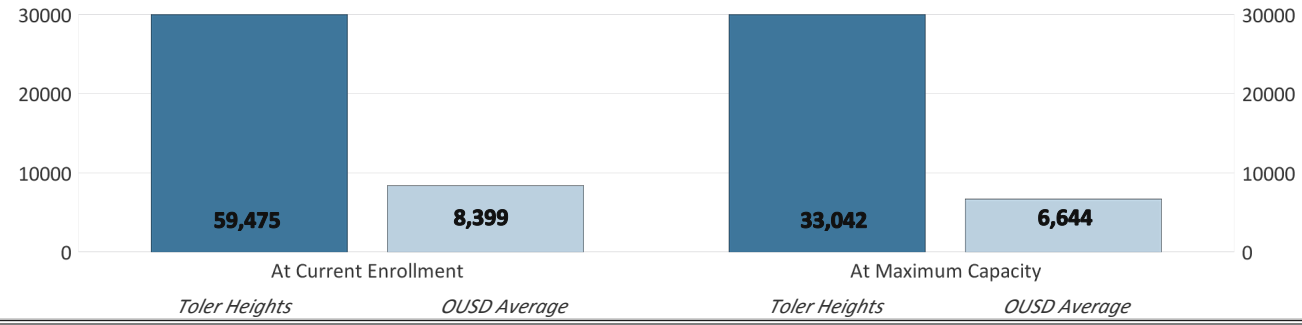

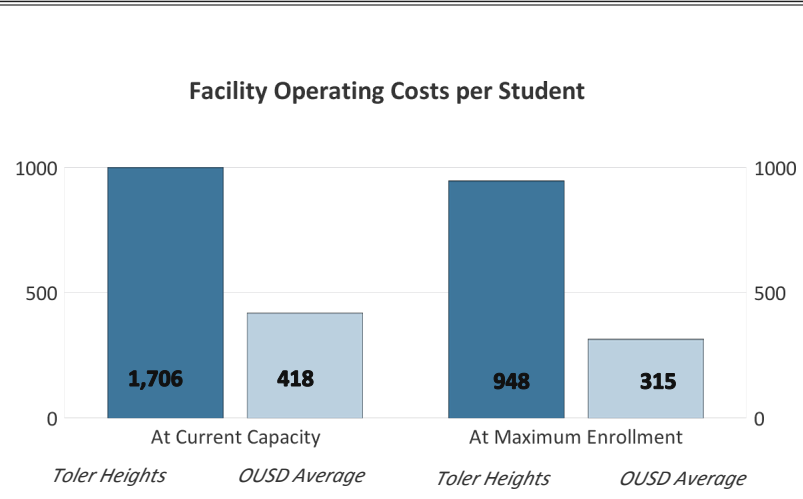

Campus Name: Toler Heights Elementary School
Site ID: 159
Date Issued: 12/6/2010

CONFIDENTIAL

OAKLAND UNIFIED SCHOOL DISTRICT
Community Schools, Thriving Students

MKTHINK STRATEGY

Washington Elementary School

Site ID 161
Grades Served K-5
District 1
Enrolled 119
Attendance Area 145
Site Address 581 61st Street Oakland CA 94609

OUSD Facilities Utilization Report

Schools On Site	Enroll-ment	Grades Served	APIs '06	'07	'08	'09	'10
SANKOFA	119	K-5	580	535	691	718	717



Site = Blue, nearby K-5th Grade Schools = Red

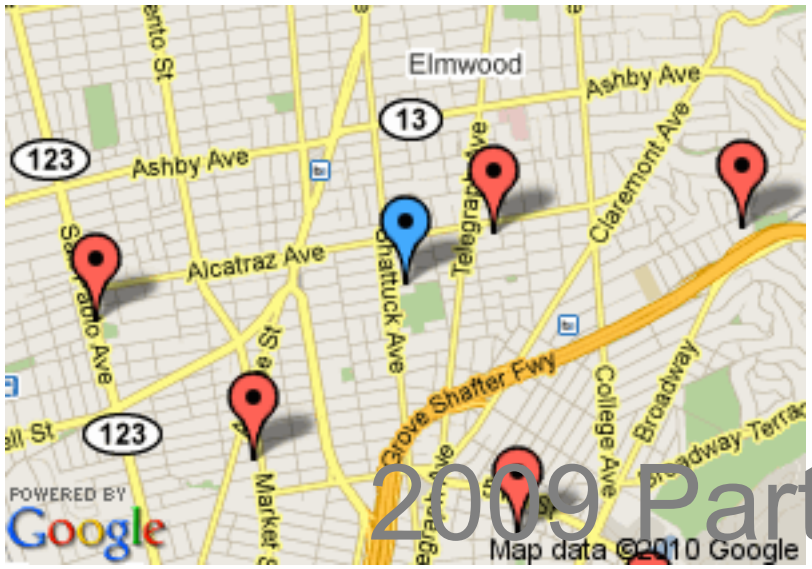

2009 Partial Data

WASHINGTON_Site Plan.pdf

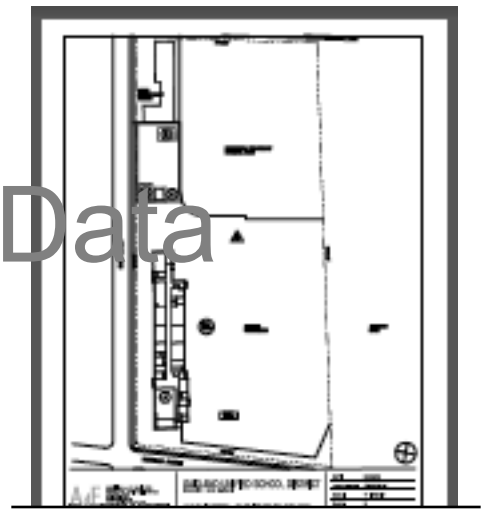

Overlap Index (based on student density and proximity to other schools):

1.00

Loading: 21
Specialty Classrooms: 3
Enrollment Capacity: 252

School Capacity Modeling

Site Acreage	**7.81**		
Building Footprint (SF)	22,862		
	Total	**Perm**	**Port**
Building Area (SF)	**46,895**	46,895	0
Classroom-Sized Rooms	**15**	15	0
600-720 s.f.			
721-900 s.f.	***12***	*12*	
901-1000 s.f.	***1***	*1*	
1001-1200 s.f.	***2***	*2*	
Over 1200 s.f.			
	2	*Less than 600 s.f. used as classrooms*	

Current Classroom Loading

	Enrollment	Loading
Site Total	119	9.9
Grade: K	21	10.5
1	18	9.0
2	17	8.5
3	16	8.0
4	14	7.0
5	25	12.5
6		
7		
8		
9		
10		
11		
12		

Note: Site total based on day 20 enrollment. Individual grade levels based on school asignments prior to start of school year, and are higher than actual enrollement.

Individual grade level loading is based on assigning an equal number of classrooms to each grade, then distributing the actual number of students in each grade among the assigned number of rooms. It does not represent the actual number of students in each class.

Washington Elementary School

Site ID	**161**				
Grades Served	K-5	**Enrolled**	119	**Site Address**	581 61st Street
District	1	**Attendance Area**	145		Oakland CA 94609

Attending Students

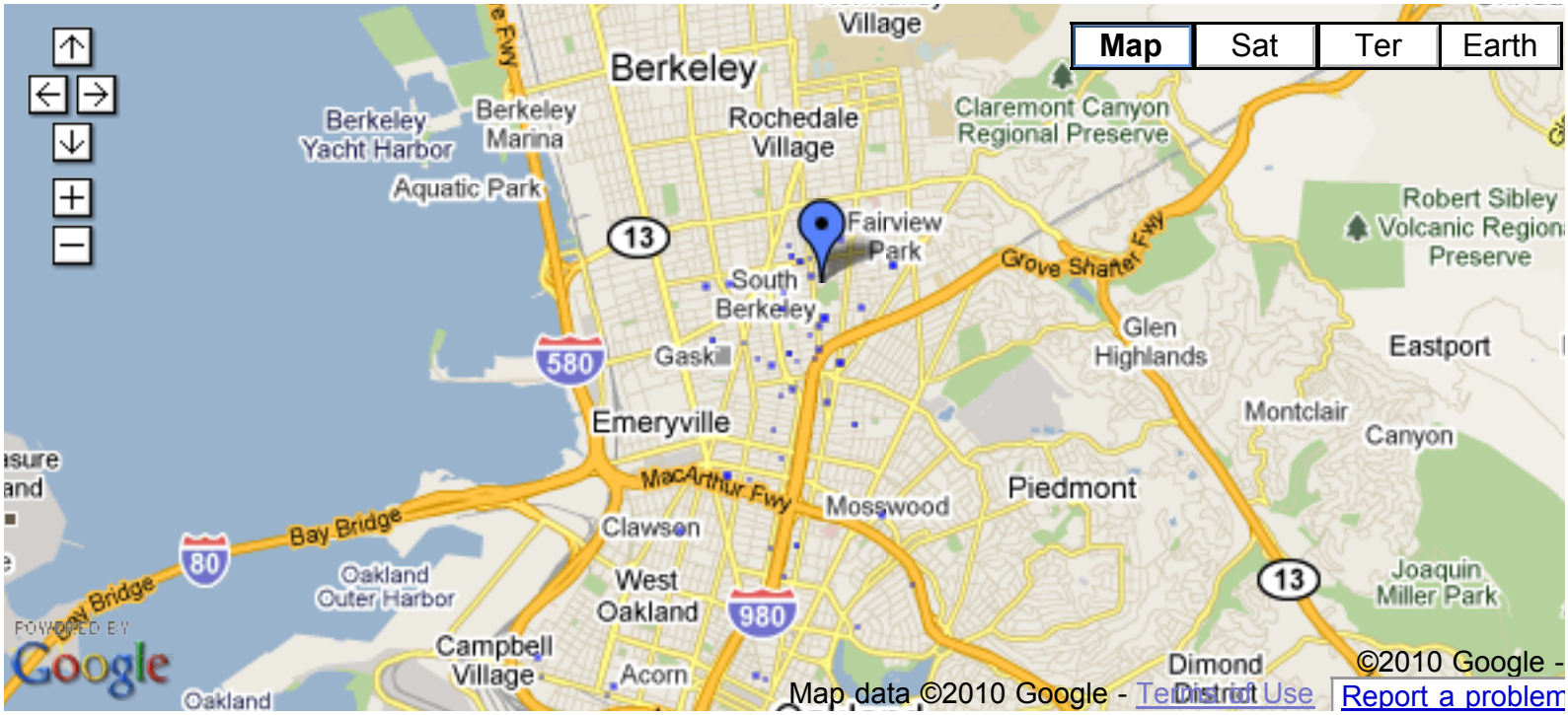

Facility Expense Profile

2009 Partial Data

Total Deferred Maintenance:
$ 3,141,259

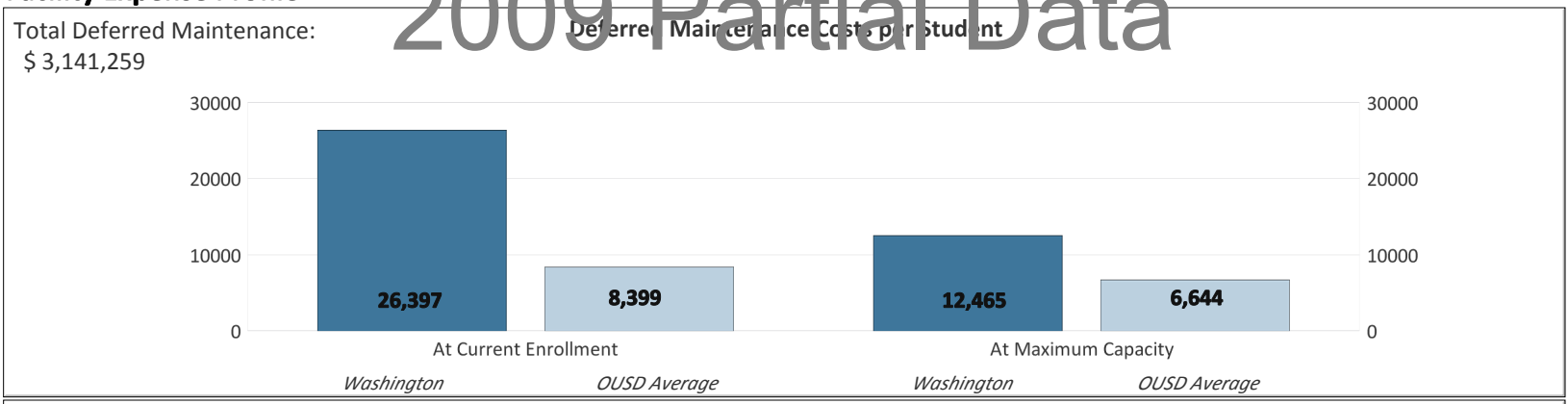

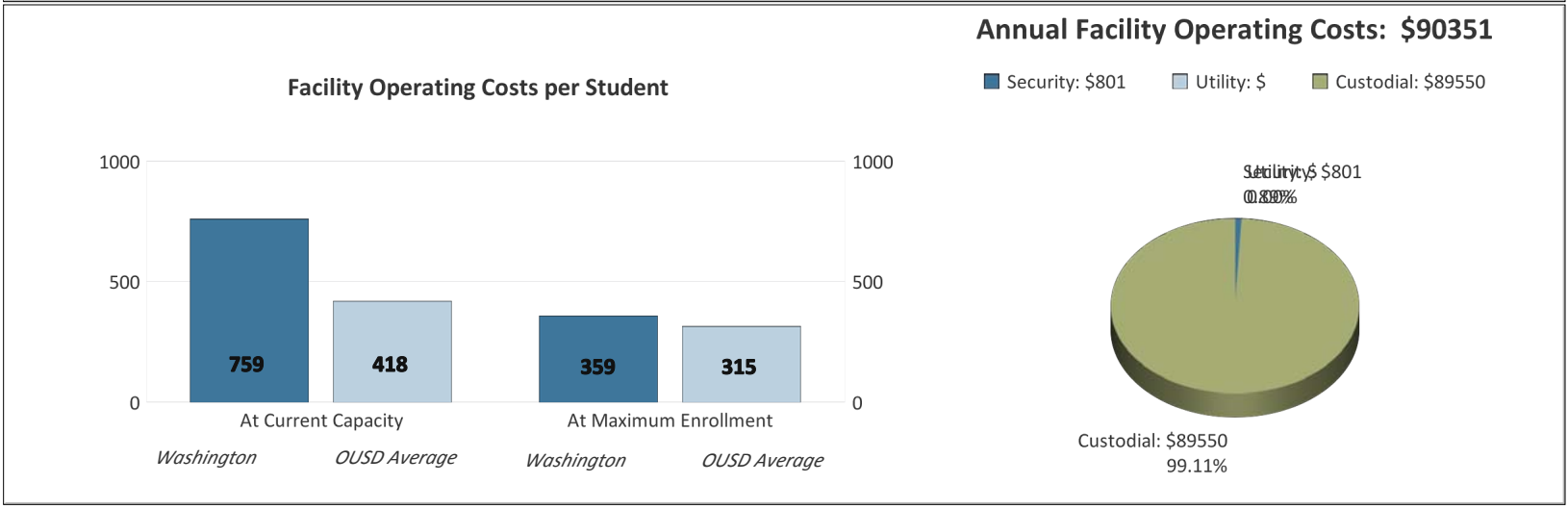

Campus Name: Washington Elementary School
Site ID: 161
Date Issued: 12/6/2010

CONFIDENTIAL

OAKLAND UNIFIED SCHOOL DISTRICT
Community Schools, Thriving Students

MKTHINK STRATEGY

Webster Academy Elementary School

Site ID 162
Grades Served K-5
District 6
Enrolled 456
Attendance Area 162
Site Address 8000 Birch Street, Oakland CA 94621

OUSD Facilities Utilization Report

Schools On Site	Enroll-ment	Grades Served	APIs '06	'07	'08	'09	'10
EAST OAKLAND PRIDE	456	K-5			551	657	627

Site = Blue, nearby K-5th Grade Schools = Red

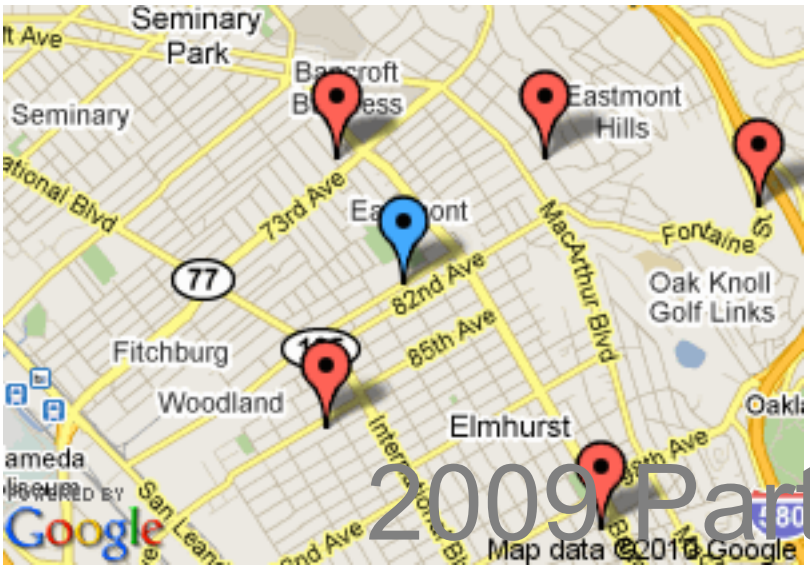

[Webster ES Site Plan - New.pdf](#)

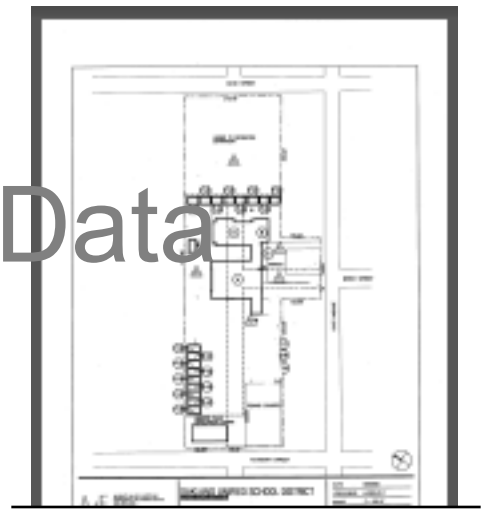

2009 Partial Data

Overlap Index (based on student density and proximity to other schools):

0.75

Loading: 21
Specialty Classrooms: 4
Enrollment Capacity: 630

School Capacity Modeling

Site Acreage	**8.82**
Building Footprint (SF)	39,846

	Total	Perm	Port
Building Area (SF)	**84,293**	54,574	29,719
Classroom-Sized Rooms	**34**	17	17
600-720 s.f.	***15***	*13*	*2*
721-900 s.f.	***7***	*1*	*6*
901-1000 s.f.	***12***	*3*	*9*
1001-1200 s.f.			
Over 1200 s.f.			

Less than 600 s.f. used as classrooms

Current Classroom Loading

	Enrollment	Loading
Site Total	456	15.2
Grade: K	84	16.8
1	86	17.2
2	81	16.2
3	82	16.4
4	57	11.4
5		
6		
7		
8		
9		
10		
11		
12		

Note: Site total based on day 20 enrollment. Individual grade levels based on school asignments prior to start of school year, and are higher than actual enrollement.

Individual grade level loading is based on assigning an equal number of classrooms to each grade, then distributing the actual number of students in each grade among the assigned number of rooms. It does not represent the actual number of students in each class.

Campus Name: Webster Academy Elementary School
Site ID: 162
Date Issued: 12/6/2010

CONFIDENTIAL

OAKLAND UNIFIED SCHOOL DISTRICT
Community Schools, Thriving Students

MKTHINK STRATEGY

Webster Academy Elementary School

Site ID	**162**				
Grades Served	K-5	**Enrolled**	456	**Site Address**	8000 Birch Street
District	6	**Attendance Area**	162		Oakland CA 94621

Attending Students

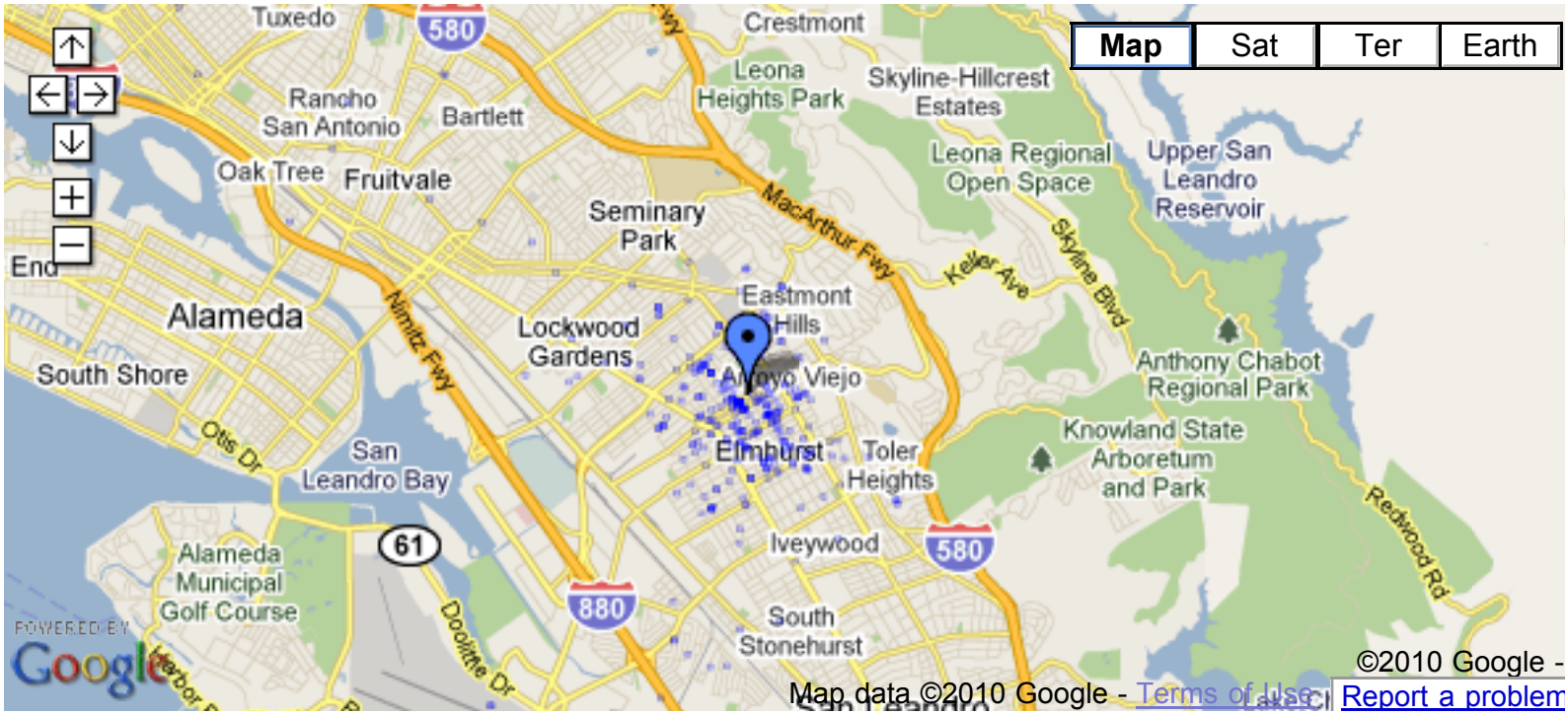

Facility Expense Profile

2009 Partial Data

Total Deferred Maintenance:
$ 7,798,995

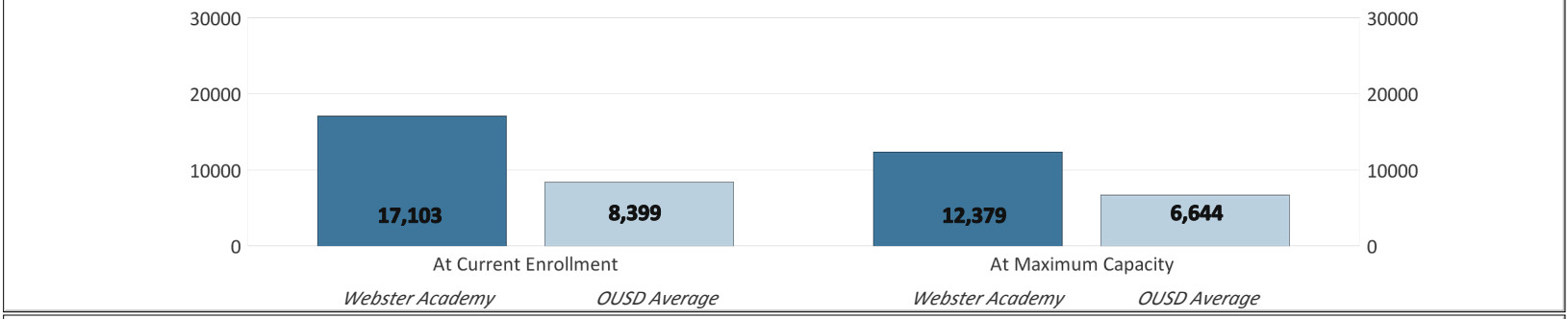

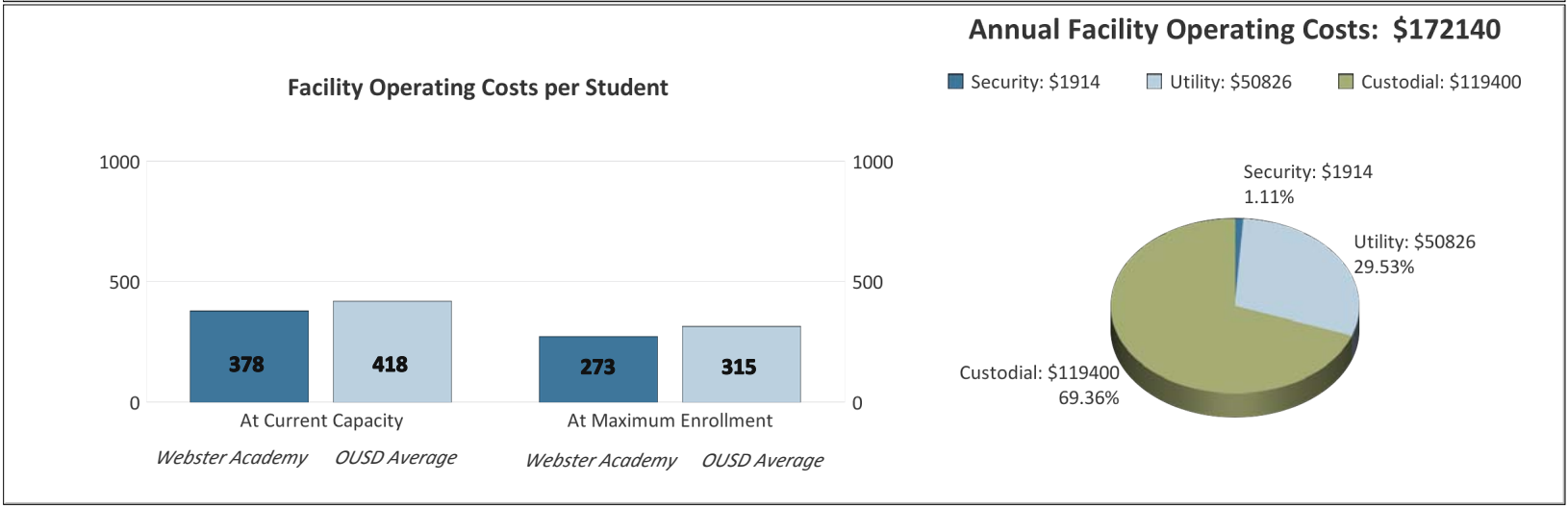

Whittier Elementary School

Site ID 163
Grades Served K-5
District 6
Enrolled 450
Attendance Area 163
Site Address 6328 East 17th
Oakland CA 94621

OUSD Facilities Utilization Report

Schools On Site	Enroll-ment	Grades Served	APIs '06	'07	'08	'09	'10
GREENLEAF ELEMENTARY	450	K-5			718	777	826

WHITTIER_Site Plan.pdf

Site = Blue, nearby K-5th Grade Schools = Red

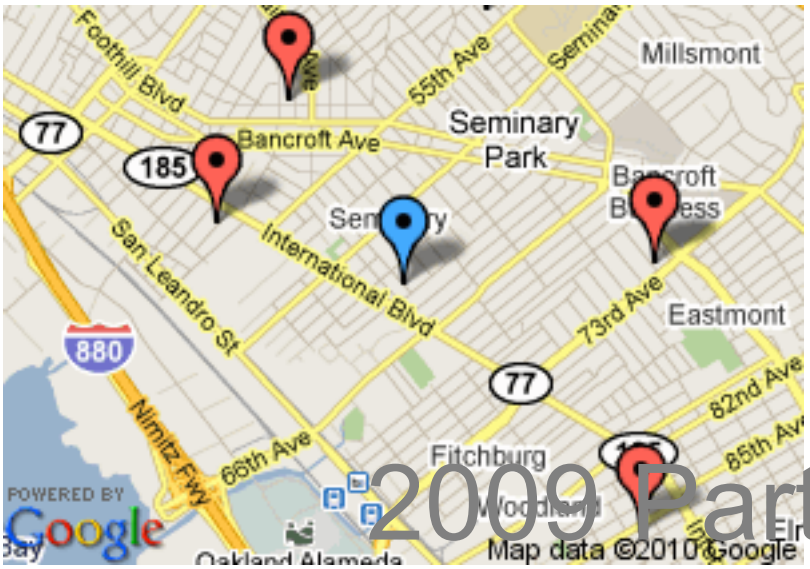

2009 Partial Data

Overlap Index (based on student density and proximity to other schools):

0.66

Loading: 21
Specialty Classrooms: 3
Enrollment Capacity: 567

School Capacity Modeling

Site Acreage	**2.67**		
Building Footprint (SF)	16,889		
	Total	**Perm**	**Port**
Building Area (SF)	**49,416**	39,366	10,050
Classroom-Sized Rooms	**30**	18	12
600-720 s.f.			
721-900 s.f.	***18***	*16*	*2*
901-1000 s.f.	***11***	*1*	*10*
1001-1200 s.f.	***1***	*1*	
Over 1200 s.f.			
	2	*Less than 600 s.f. used as classrooms*	

Current Classroom Loading

	Enrollment	Loading
Site Total	450	16.7
Grade: K	71	15.8
1	61	13.6
2	97	21.6
3	92	20.4
4	77	17.1
5		
6		
7		
8		
9		
10		
11		
12		

Note: Site total based on day 20 enrollment. Individual grade levels based on school asignments prior to start of school year, and are higher than actual enrollement.

Individual grade level loading is based on assigning an equal number of classrooms to each grade, then distributing the actual number of students in each grade among the assigned number of rooms. It does not represent the actual number of students in each class.

Whittier Elementary School

Site ID	**163**				
Grades Served	K-5	**Enrolled**	450	**Site Address**	6328 East 17th
District	6	**Attendance Area**	163		Oakland CA 94621

Attending Students

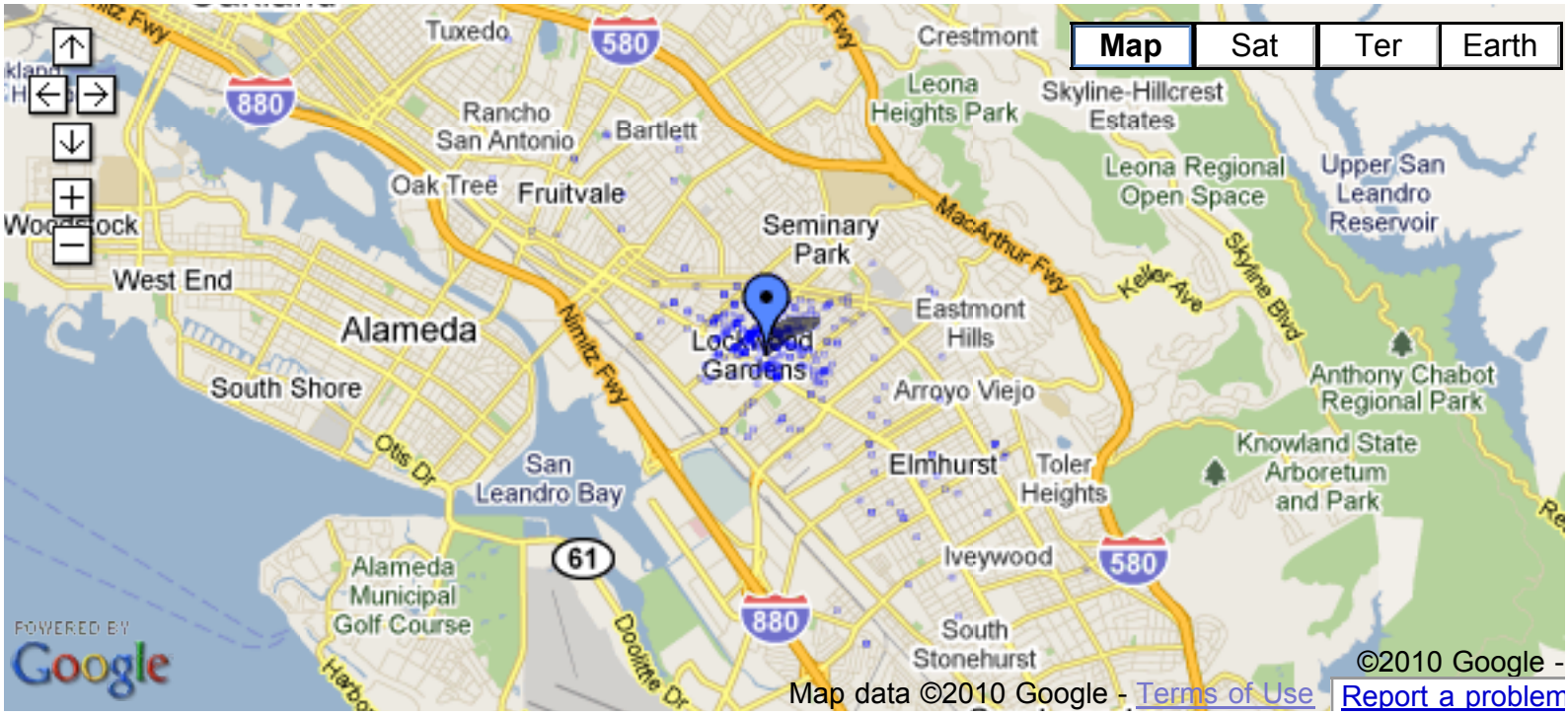

Facility Expense Profile

2009 Partial Data

Total Deferred Maintenance:
$ 678,489

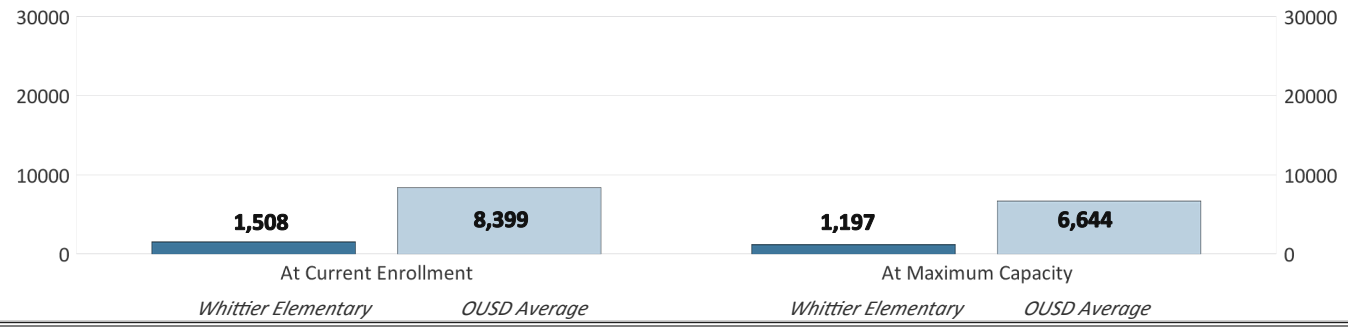

Annual Facility Operating Costs: $117758

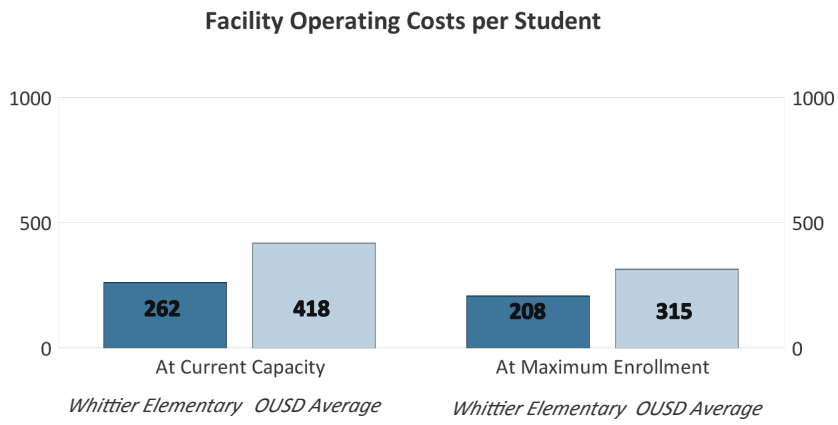

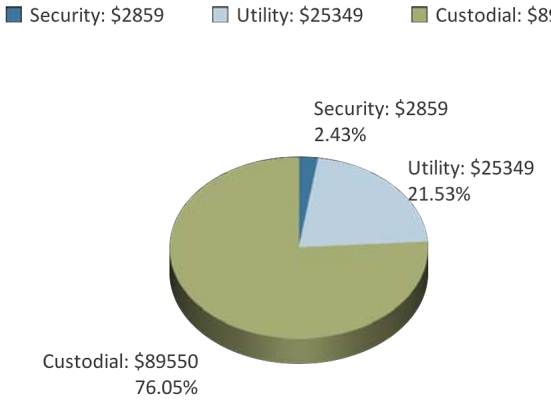

Campus Name: Whittier Elementary School
Site ID: 163
Date Issued: 12/6/2010

CONFIDENTIAL

OAKLAND UNIFIED SCHOOL DISTRICT
Community Schools, Thriving Students

MKTHINK STRATEGY

Woodland Elementary School

Site ID 165
Grades Served K-5
District 7
Enrolled 496
Attendance Area 126
Site Address 1025 81st Avenue
Oakland CA 94621

OUSD Facilities Utilization Report

Schools On Site	Enroll-ment	Grades Served	APIs '06	'07	'08	'09	'10
ACORN WOODLAND	242	K-5	656	690	775	782	807
ENCOMPASS	254	K-5	724	733	649	733	742

WOODLAND_Site Plan - Old.pdf

Site = Blue, nearby K-5th Grade Schools = Red

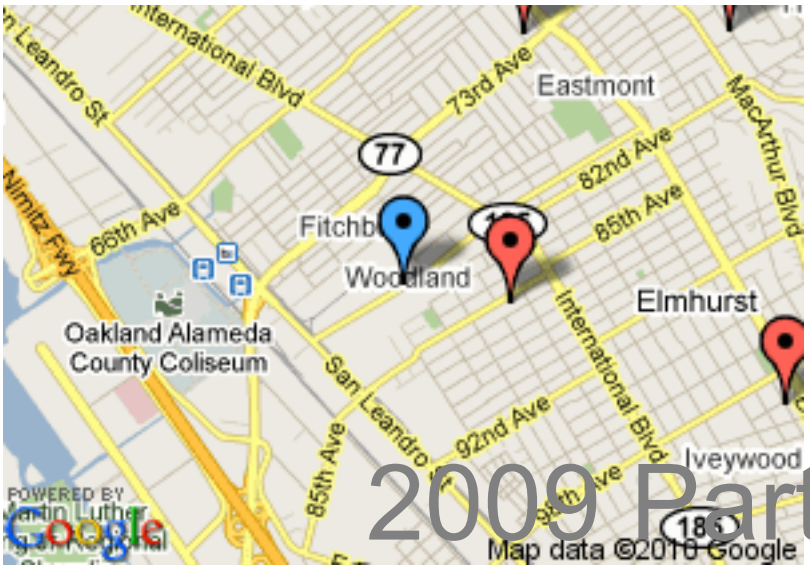

2009 Partial Data

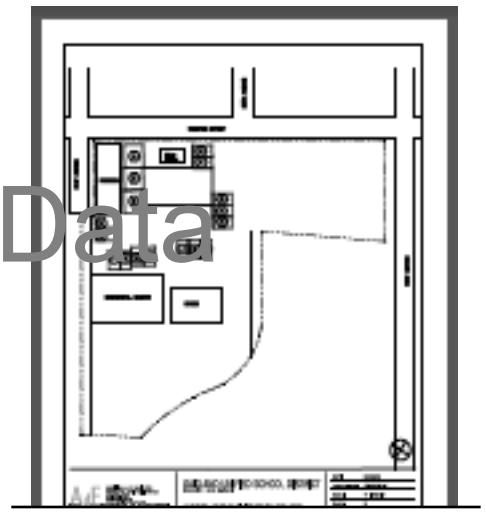

Overlap Index (based on student density and proximity to other schools):

0.62

Loading: 21
Specialty Classrooms: 4
Enrollment Capacity: 672

School Capacity Modeling

Site Acreage	**8.45**		
Building Footprint (SF)	54,845		
	Total	**Perm**	**Port**
Building Area (SF)	**87,000**	87,000	0
Classroom-Sized Rooms	**36**	36	0
600-720 s.f.	***2***	*2*	*0*
721-900 s.f.	***1***	*1*	*0*
901-1000 s.f.	***27***	*27*	*0*
1001-1200 s.f.	***2***	*2*	*0*
Over 1200 s.f.	***4***	*4*	*0*
	0	*Less than 600 s.f. used as classrooms*	

Current Classroom Loading

	Enrollment	Loading
Site Total	496	15.5
Grade: K	89	16.7
1	83	15.6
2	77	14.4
3	81	15.2
4	80	15.0
5	81	15.2
6		
7		
8		
9		
10		
11		
12		

Note: Site total based on day 20 enrollment. Individual grade levels based on school asignments prior to start of school year, and are higher than actual enrollement.

Individual grade level loading is based on assigning an equal number of classrooms to each grade, then distributing the actual number of students in each grade among the assigned number of rooms. It does not represent the actual number of students in each class.

Campus Name: Woodland Elementary School
Site ID: 165
Date Issued: 12/6/2010

CONFIDENTIAL

OAKLAND UNIFIED SCHOOL DISTRICT
Community Schools, Thriving Students

MKTHINK STRATEGY

Woodland Elementary School

Site ID	**165**				
Grades Served	K-5	**Enrolled**	496	**Site Address**	1025 81st Avenue
District	7	**Attendance Area**	126		Oakland CA 94621

Attending Students

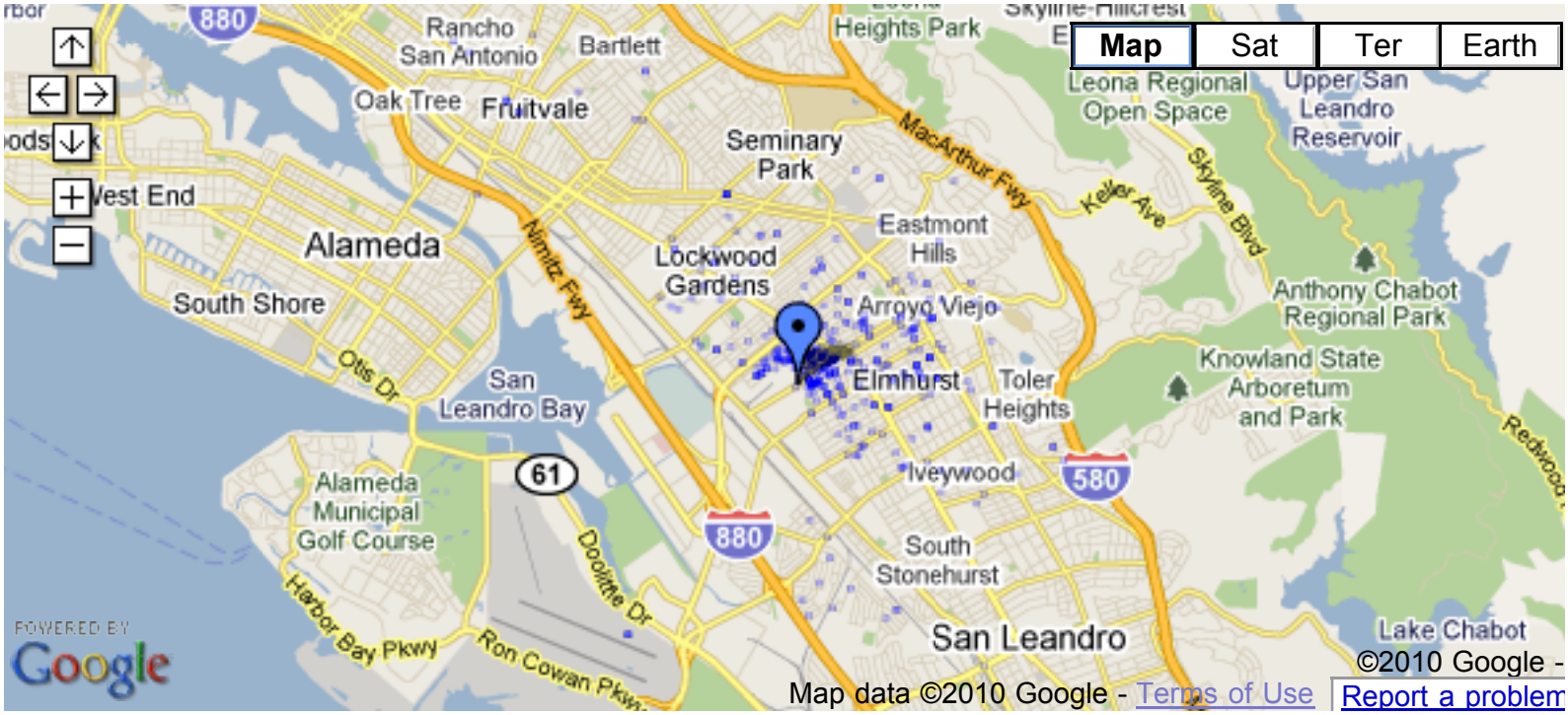

Facility Expense Profile

2009 Partial Data

Total Deferred Maintenance:
$ 136,500

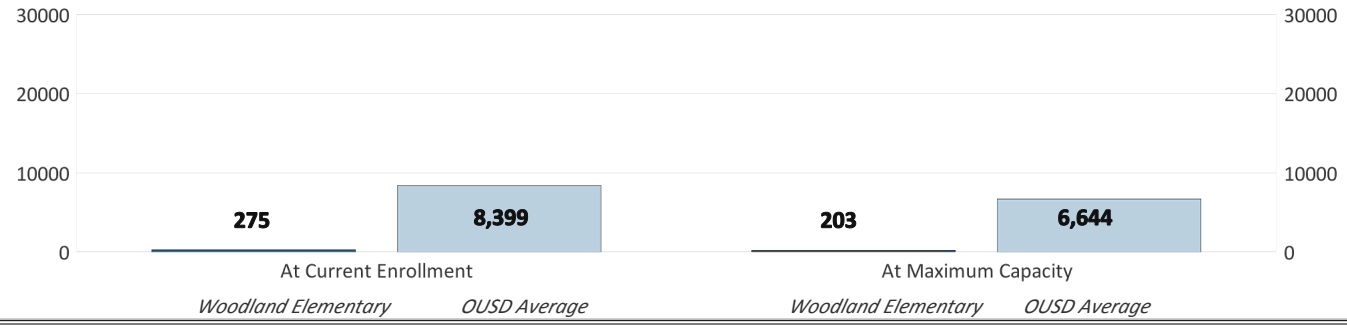

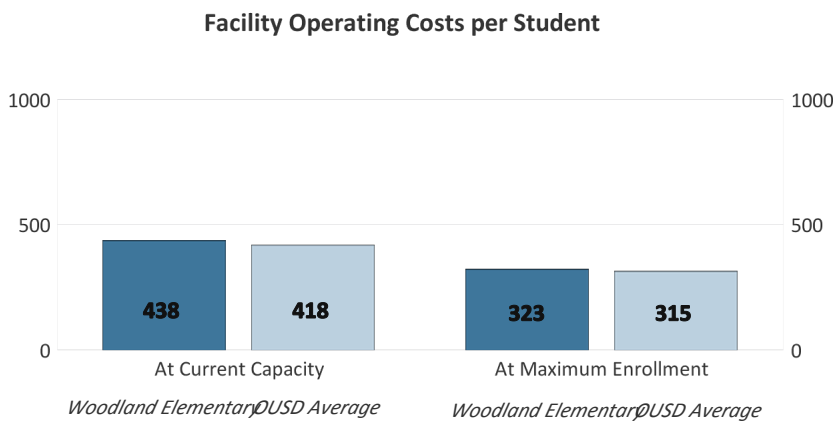

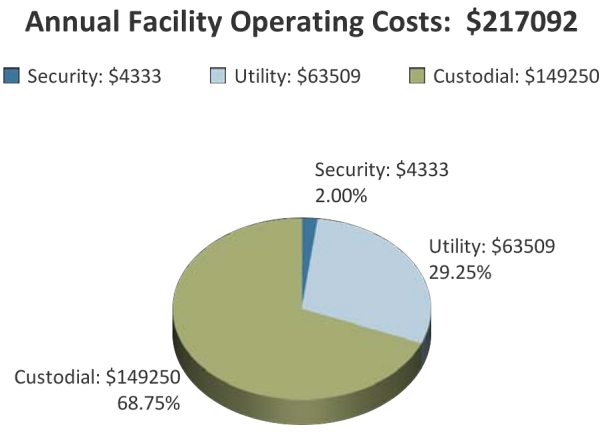

Howard Elementary School

Site ID 166
Grades Served K-5 **Enrolled** 210 **Site Address** 8755 Fontaine
District 7 **Attendance Area** 166 Oakland CA 94605

OUSD Facilities Utilization Report

Schools On Site	Enroll-ment	Grades Served	APIs '06	'07	'08	'09	'10
HOWARD	210	K-5	725	672	716	731	763

Site = Blue, nearby K-5th Grade Schools = Red

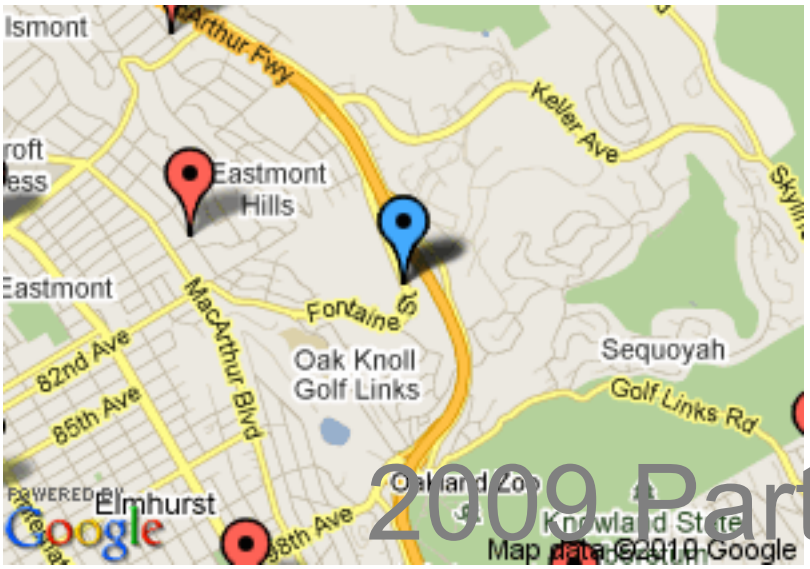

2009 Partial Data

HOWARD_Site Plan.pdf

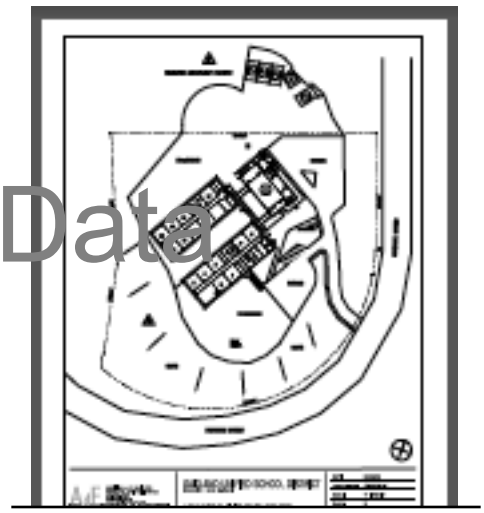

Overlap Index (based on student density and proximity to other schools):

0.58

Loading: 21
Specialty Classrooms: 3
Enrollment Capacity: 420

School Capacity Modeling

	Total	Perm	Port
Site Acreage	**6.64**		
Building Footprint (SF)	43,958		
Building Area (SF)	**37,073**	32,892	4,181
Classroom-Sized Rooms	**23**	18	5
600-720 s.f.			
721-900 s.f.	***18***	*17*	*1*
901-1000 s.f.	***4***		*4*
1001-1200 s.f.	***1***	*1*	
Over 1200 s.f.			
	1	*Less than 600 s.f. used as classrooms*	

Current Classroom Loading

	Enrollment	Loading
Site Total	210	10.5
Grade: K	33	9.9
1	48	14.4
2	29	8.7
3	33	9.9
4	49	14.7
5	40	12.0
6		
7		
8		
9		
10		
11		
12		

Note: Site total based on day 20 enrollment. Individual grade levels based on school asignments prior to start of school year, and are higher than actual enrollement.

Individual grade level loading is based on assigning an equal number of classrooms to each grade, then distributing the actual number of students in each grade among the assigned number of rooms. It does not represent the actual number of students in each class.

Howard Elementary School

Site ID	**166**				
Grades Served	K-5	**Enrolled**	210	**Site Address**	**8755 Fontaine**
District	**7**	**Attendance Area**	**166**		**Oakland CA 94605**

Attending Students

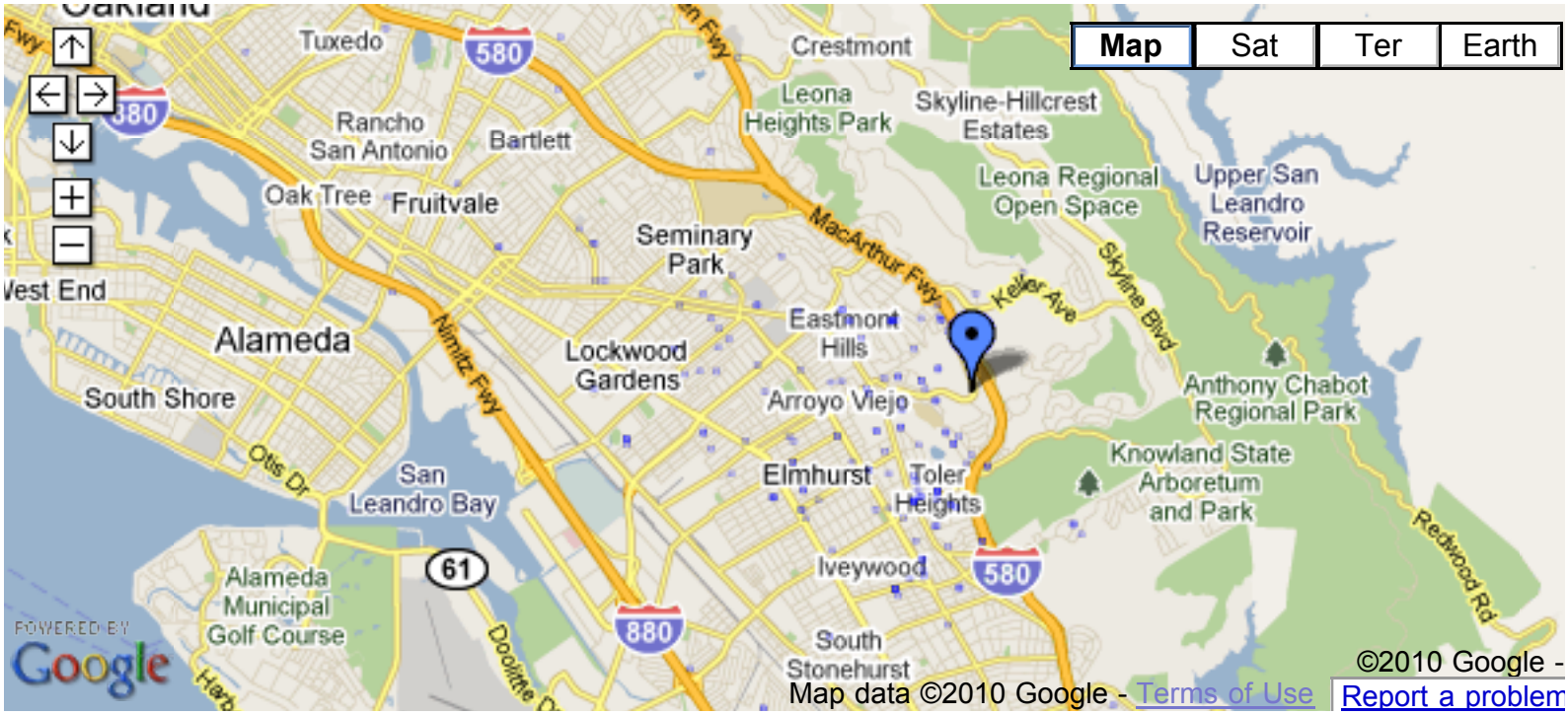

Facility Expense Profile

2009 Partial Data

Total Deferred Maintenance:
$ 1,164,357

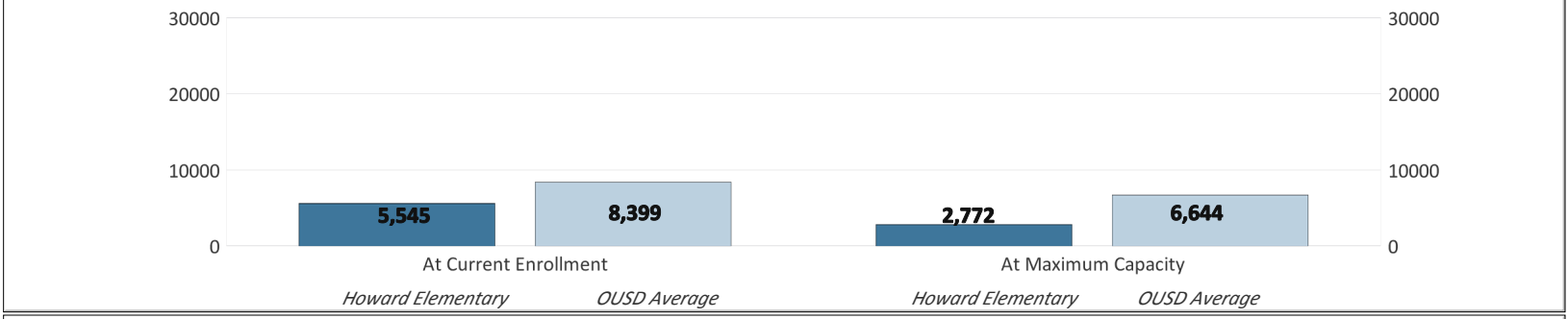

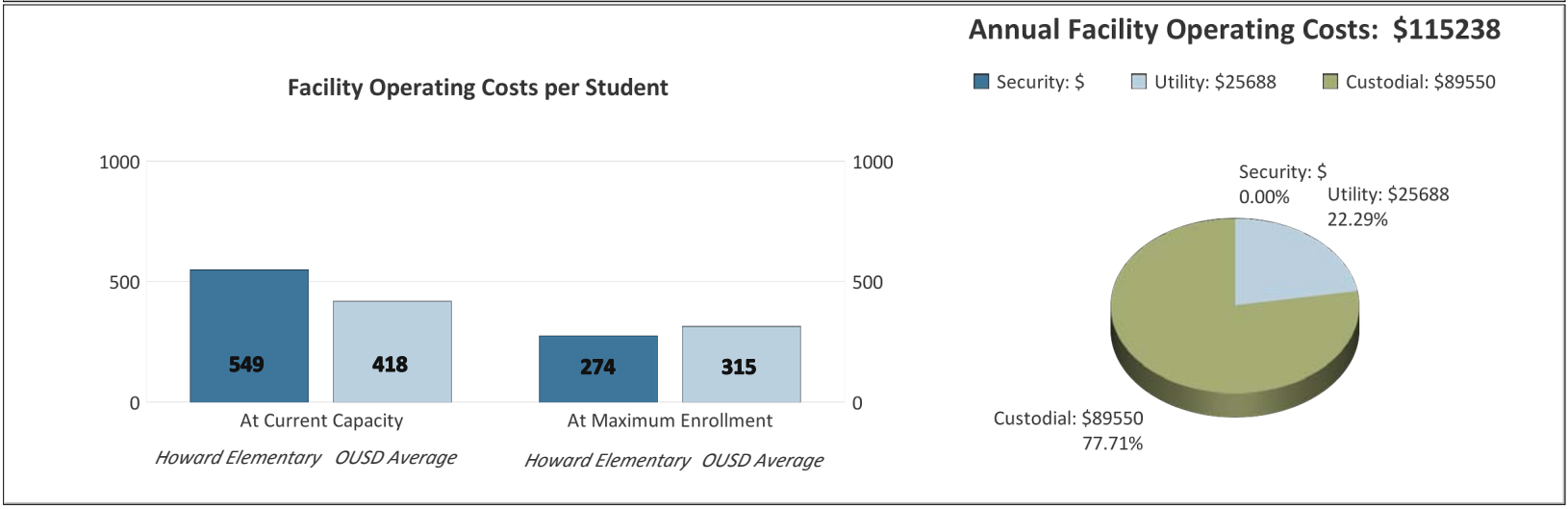

Carl B. Munck Elementary School

Site ID 168
Grades Served K-5
District 6
Enrolled 343
Attendance Area 168
Site Address 11900 Campus Drive, Oakland CA 94619

OUSD Facilities Utilization Report

Schools On Site	Enroll-ment	Grades Served	APIs '06	'07	'08	'09	'10
CARL MUNCK	343	K-5	766	781	785	798	821



Site = Blue, nearby K-5th Grade Schools = Red

MUNCK_Site Plan.pdf

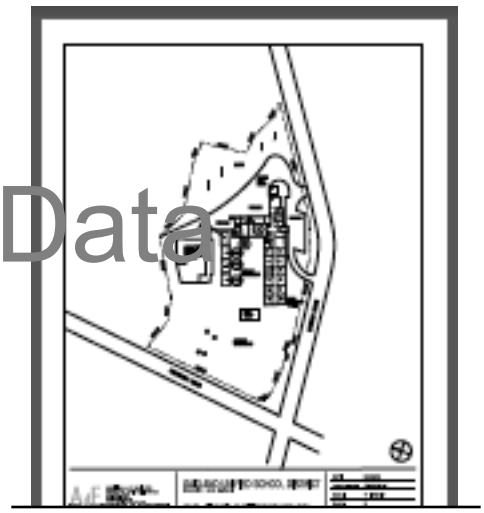

2009 Partial Data

Overlap Index (based on student density and proximity to other schools):

0.28

Loading: 21
Specialty Classrooms: 3
Enrollment Capacity: 294

School Capacity Modeling

Site Acreage	**6.91**
Building Footprint (SF)	34,974

	Total	Perm	Port
Building Area (SF)	**29,069**	24,854	4,215
Classroom-Sized Rooms	**17**	12	5
600-720 s.f.	***11***	*11*	
721-900 s.f.	***2***		*2*
901-1000 s.f.	***4***	*1*	*3*
1001-1200 s.f.			
Over 1200 s.f.			
	1	*Less than 600 s.f. used as classrooms*	

Current Classroom Loading

	Enrollment	Loading
Site Total	343	24.5
Grade: K	64	27.4
1	54	23.1
2	59	25.3
3	49	21.0
4	53	22.7
5	54	23.1
6		
7		
8		
9		
10		
11		
12		

Note: Site total based on day 20 enrollment. Individual grade levels based on school asignments prior to start of school year, and are higher than actual enrollement.

Individual grade level loading is based on assigning an equal number of classrooms to each grade, then distributing the actual number of students in each grade among the assigned number of rooms. It does not represent the actual number of students in each class.

Carl B. Munck Elementary School

Site ID	**168**				
Grades Served	K-5	**Enrolled**	343	**Site Address**	11900 Campus Drive
District	6	**Attendance Area**	168		Oakland CA 94619

Attending Students

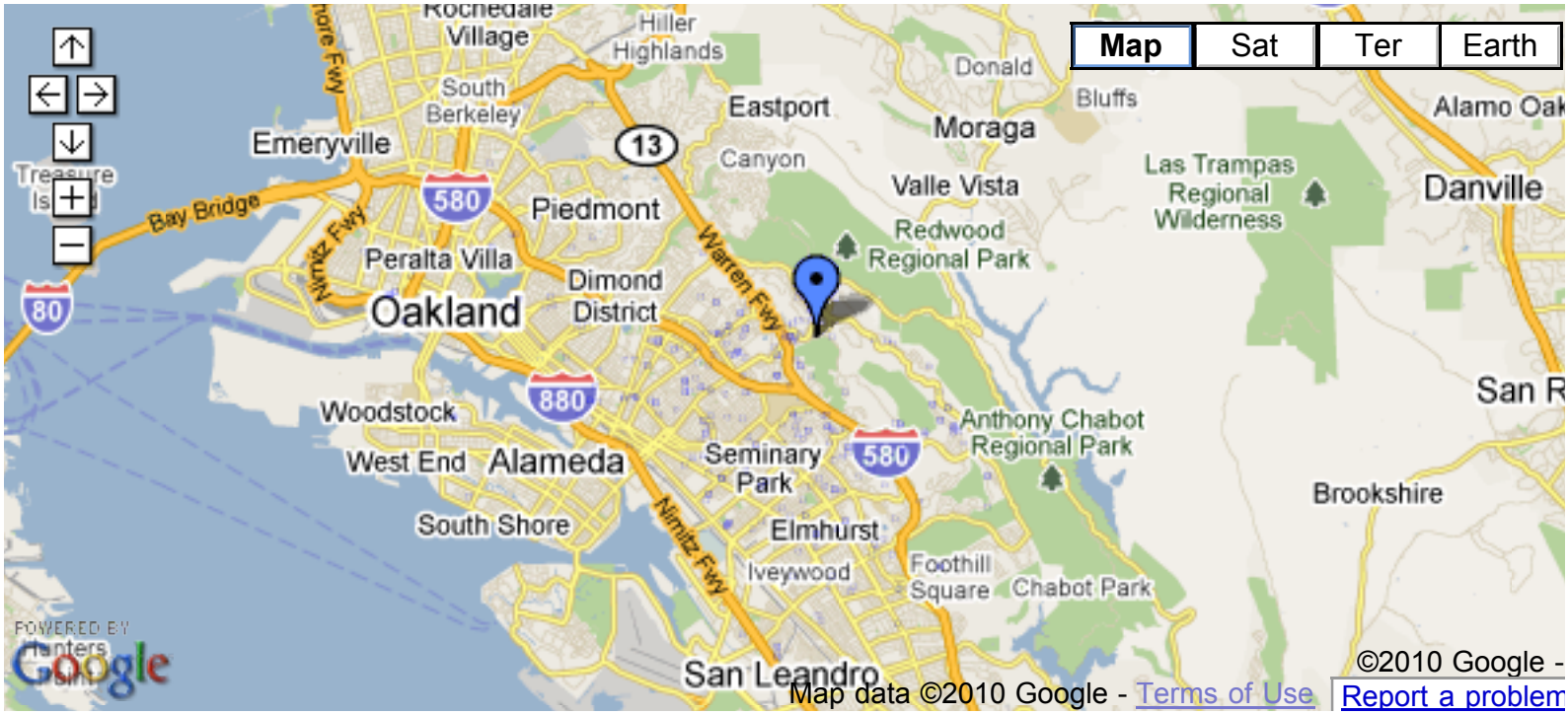

Facility Expense Profile

2009 Partial Data

Total Deferred Maintenance:
$ 2,612,863

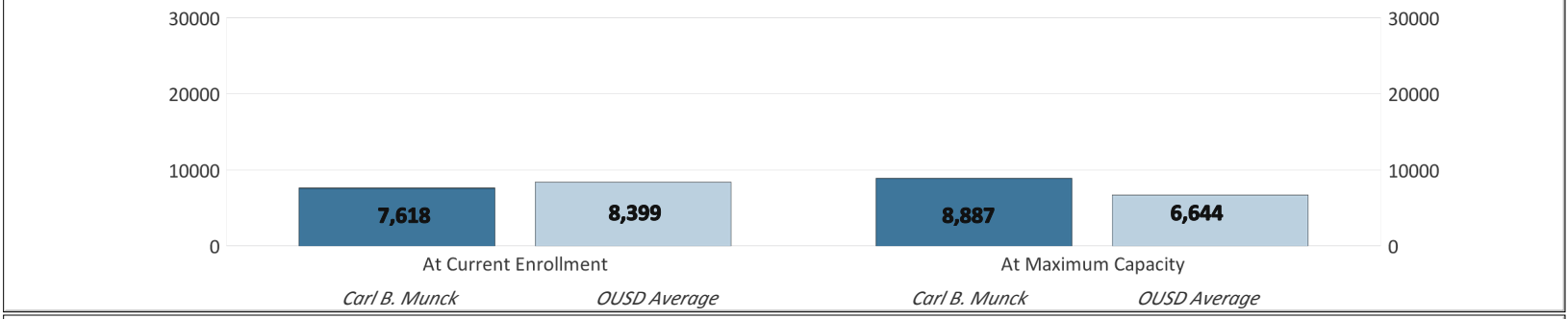

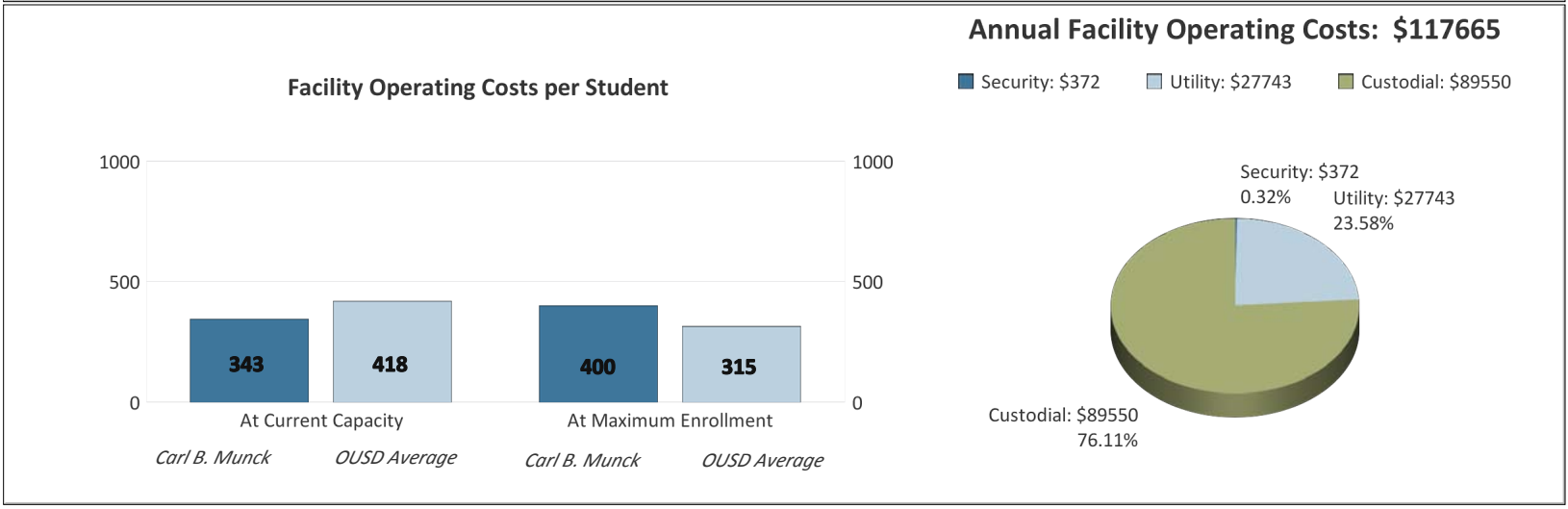

Hoover Elementary School

Site ID 170
Grades Served K-5
District 3
Enrolled 318
Attendance Area 170
Site Address 890 Brockhurst
Oakland CA 94608

OUSD Facilities Utilization Report

Schools On Site	Enroll-ment	Grades Served	APIs '06	'07	'08	'09	'10
HOOVER	318	K-5	657	649	659	672	703

Site = Blue, nearby K-5th Grade Schools = Red

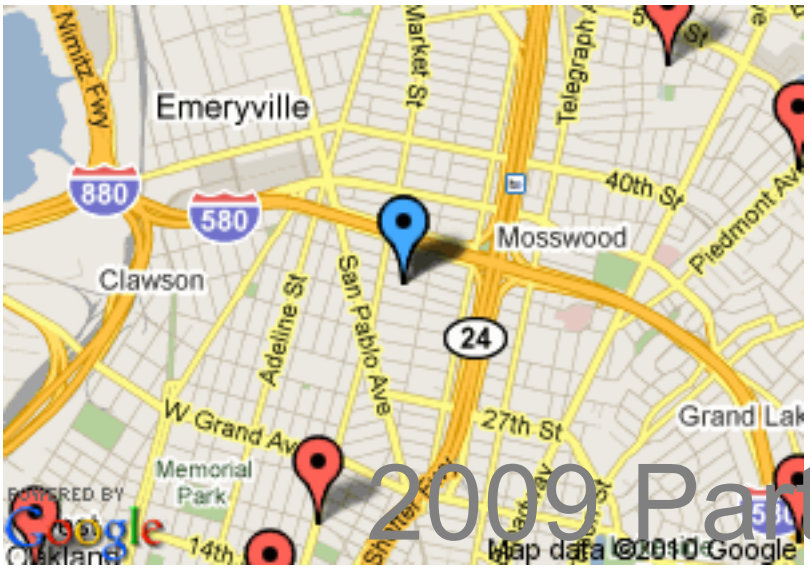

2009 Partial Data

HOOVER_Site Plan.pdf

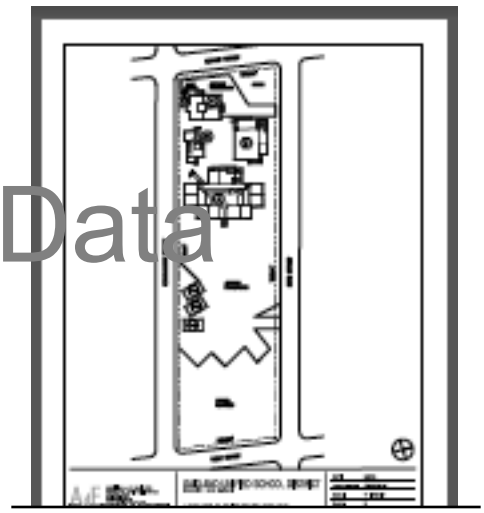

Overlap Index (based on student density and proximity to other schools):

0.70

Loading: 21
Specialty Classrooms: 3
Enrollment Capacity: 399

School Capacity Modeling

Site Acreage	**3.57**
Building Footprint (SF)	29,454

	Total	Perm	Port
Building Area (SF)	**38,212**	35,966	2,246
Classroom-Sized Rooms	**22**	20	2
600-720 s.f.	***16***	*16*	
721-900 s.f.	***3***	*3*	
901-1000 s.f.	***3***	*1*	*2*
1001-1200 s.f.			
Over 1200 s.f.			

Less than 600 s.f. used as classrooms

Current Classroom Loading

	Enrollment	Loading
Site Total	318	16.7
Grade: K	71	22.4
1	48	15.2
2	65	20.5
3	54	17.1
4	44	13.9
5	43	13.6
6		
7		
8		
9		
10		
11		
12		

Note: Site total based on day 20 enrollment. Individual grade levels based on school asignments prior to start of school year, and are higher than actual enrollement.

Individual grade level loading is based on assigning an equal number of classrooms to each grade, then distributing the actual number of students in each grade among the assigned number of rooms. It does not represent the actual number of students in each class.

Hoover Elementary School

Site ID	**170**				
Grades Served	K-5	**Enrolled**	318	**Site Address**	890 Brockhurst
District	3	**Attendance Area**	170		Oakland CA 94608

Attending Students

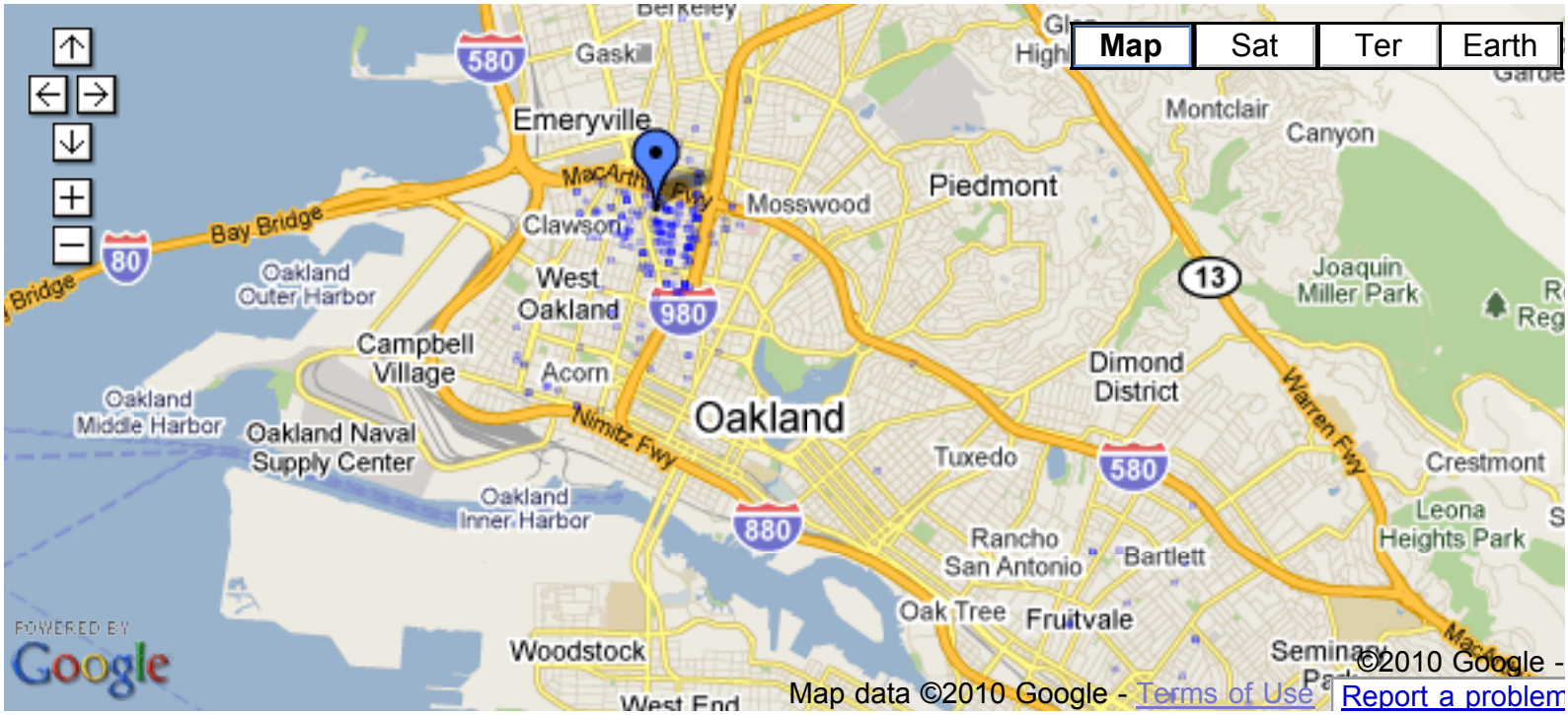

Facility Expense Profile

2009 Partial Data

Total Deferred Maintenance:
$ 2,681,662

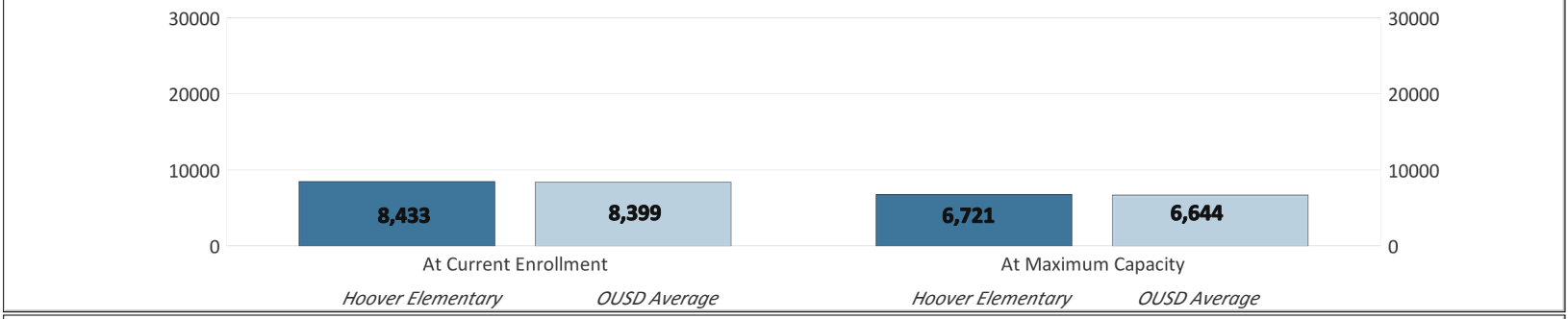

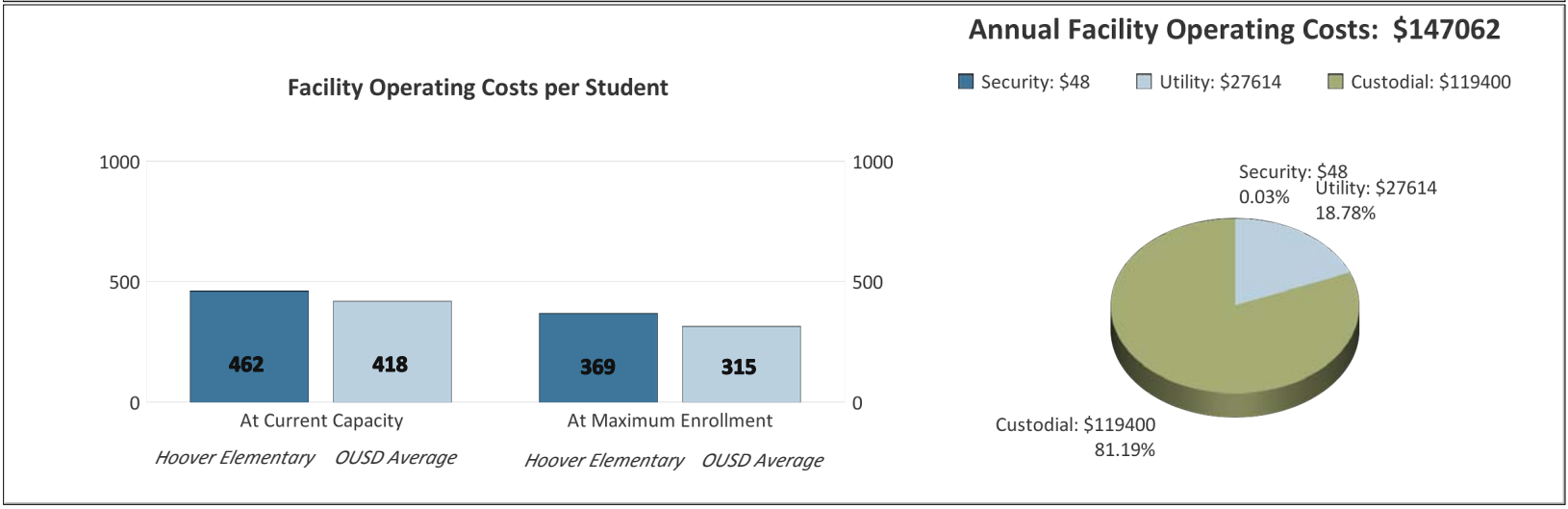

Campus Name: Hoover Elementary School
Site ID: 170
Date Issued: 12/6/2010

CONFIDENTIAL

OAKLAND UNIFIED SCHOOL DISTRICT
Community Schools, Thriving Students

MKTHINK STRATEGY

Henry J. Kaiser, Jr. Elementary School

Site ID 171
Grades Served K-5
District 1
Enrolled 256
Attendance Area 171
Site Address 25 South Hill Court
Oakland CA 94618

OUSD Facilities Utilization Report

Schools On Site	Enroll-ment	Grades Served	APIs '06	'07	'08	'09	'10
KAISER	256	K-5	855	855	863	864	880



Site = Blue, nearby K-5th Grade Schools = Red

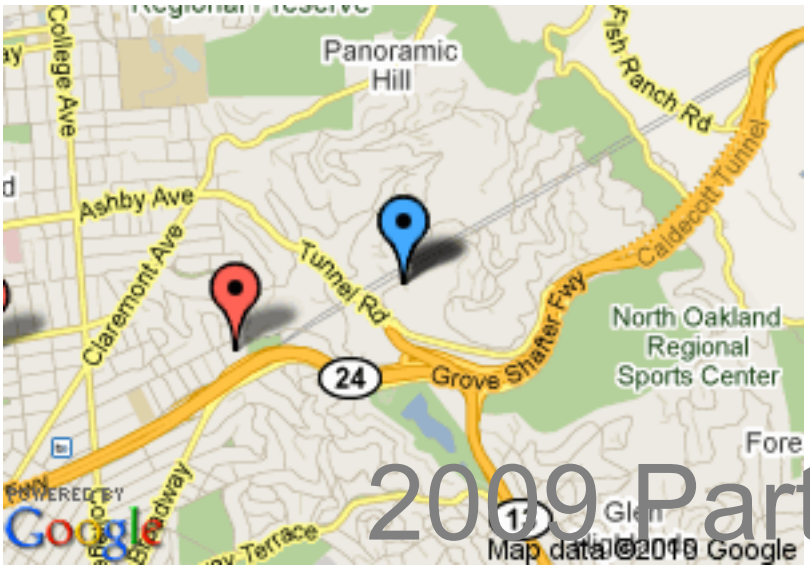

2009 Partial Data

KAISER_Site Plan.pdf

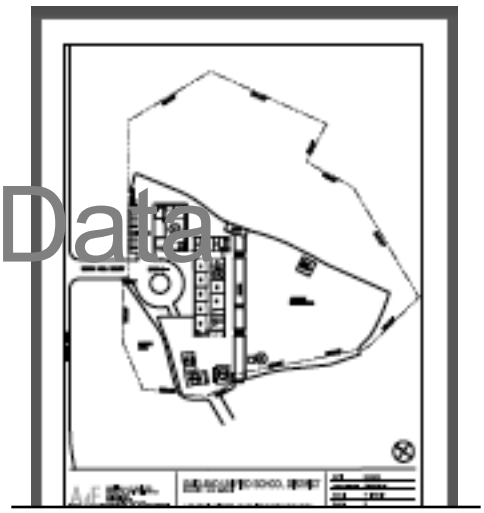

Overlap Index (based on student density and proximity to other schools):

0.52

Loading: 21
Specialty Classrooms: 3
Enrollment Capacity: 168

School Capacity Modeling

Site Acreage	**6.61**
Building Footprint (SF)	27,746

	Total	Perm	Port
Building Area (SF)	**20,477**	17,103	3,374
Classroom-Sized Rooms	**11**	7	4
600-720 s.f.			
721-900 s.f.	***6***	*6*	
901-1000 s.f.	***4***		*4*
1001-1200 s.f.	***1***	*1*	
Over 1200 s.f.			
	2	*Less than 600 s.f. used as classrooms*	

Current Classroom Loading

	Enrollment	Loading
Site Total	256	32.0
Grade: K	50	37.5
1	40	30.0
2	52	39.0
3	39	29.3
4	41	30.8
5	31	23.3
6		
7		
8		
9		
10		
11		
12		

Note: Site total based on day 20 enrollment. Individual grade levels based on school asignments prior to start of school year, and are higher than actual enrollement.

Individual grade level loading is based on assigning an equal number of classrooms to each grade, then distributing the actual number of students in each grade among the assigned number of rooms. It does not represent the actual number of students in each class.

Henry J. Kaiser, Jr. Elementary School

Site ID	**171**				
Grades Served	K-5	**Enrolled**	256	**Site Address**	25 South Hill Court
District	1	**Attendance Area**	171		Oakland CA 94618

Attending Students

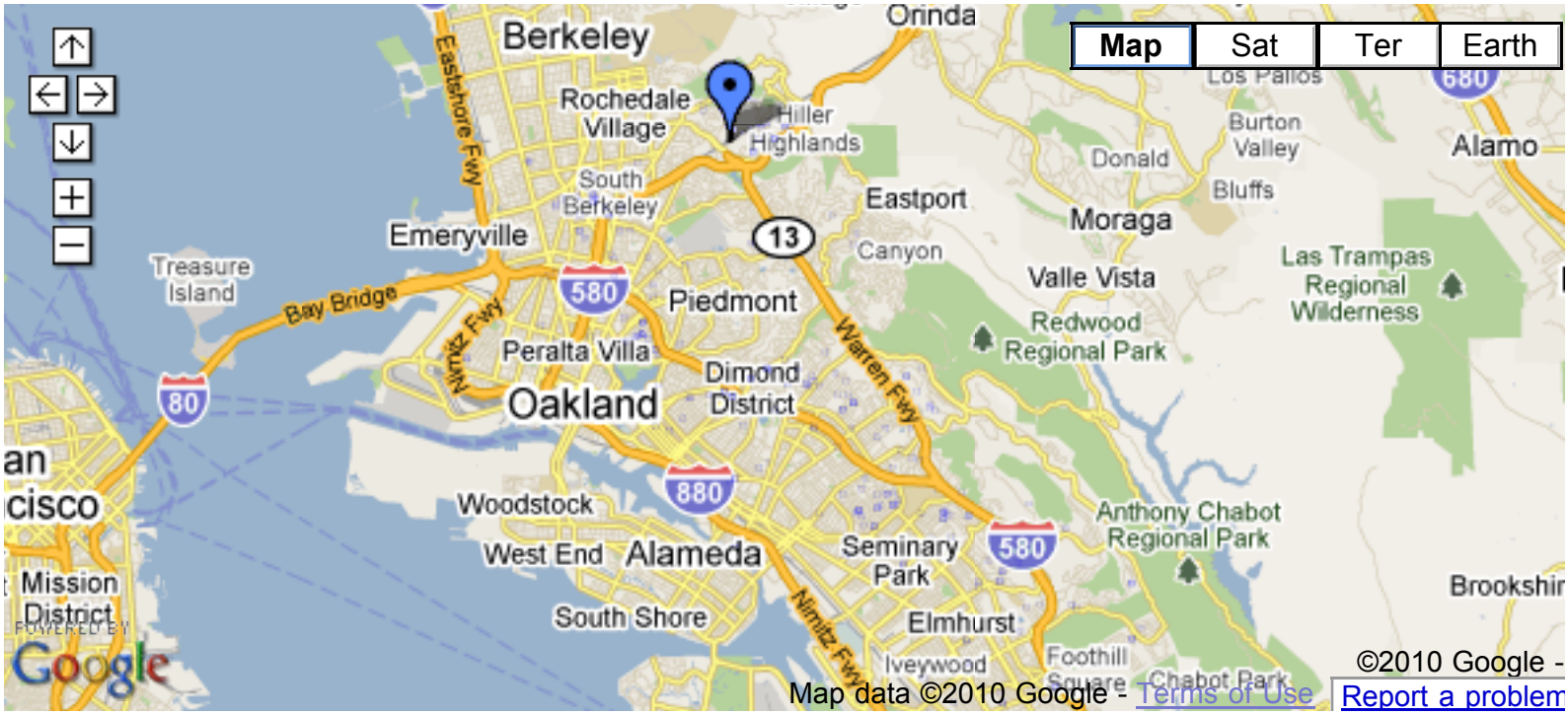

Facility Expense Profile

2009 Partial Data

Total Deferred Maintenance:
$ 3,304,389

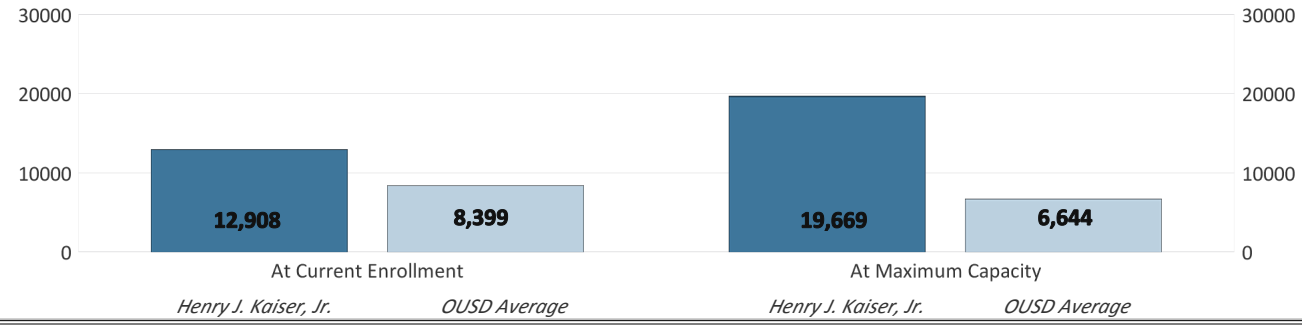

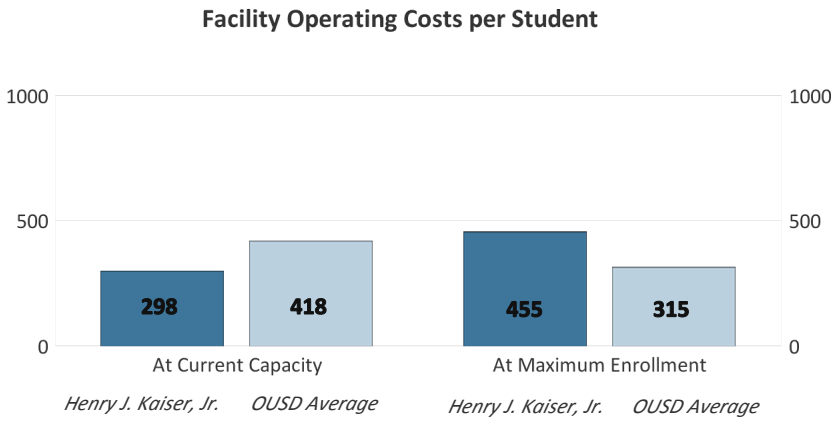

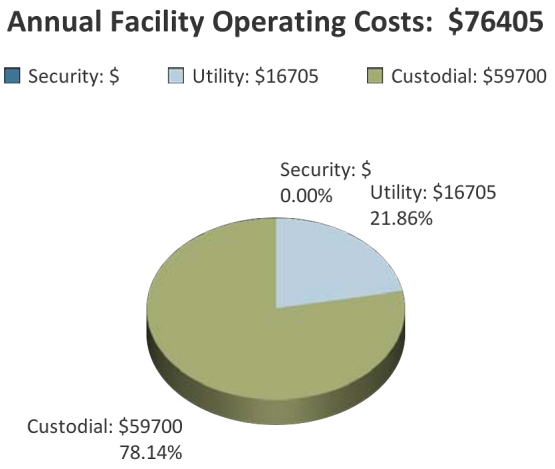

Campus Name: Henry J. Kaiser, Jr. Elementary School
Site ID: 171
Date Issued: 12/6/2010

CONFIDENTIAL

OAKLAND UNIFIED SCHOOL DISTRICT
Community Schools, Thriving Students

MKTHINK STRATEGY

Thurgood Marshall Elementary School

Site ID 174
Grades Served K-5 **Enrolled** 229 **Site Address** 3400 Malcolm
District 7 **Attendance Area** 174 Oakland CA 94605

OUSD Facilities Utilization Report

Schools On Site	Enroll-ment	Grades Served	APIs '06	'07	'08	'09	'10
MARSHALL	229	K-5	735	717	735	720	737

Site = Blue, nearby K-5th Grade Schools = Red

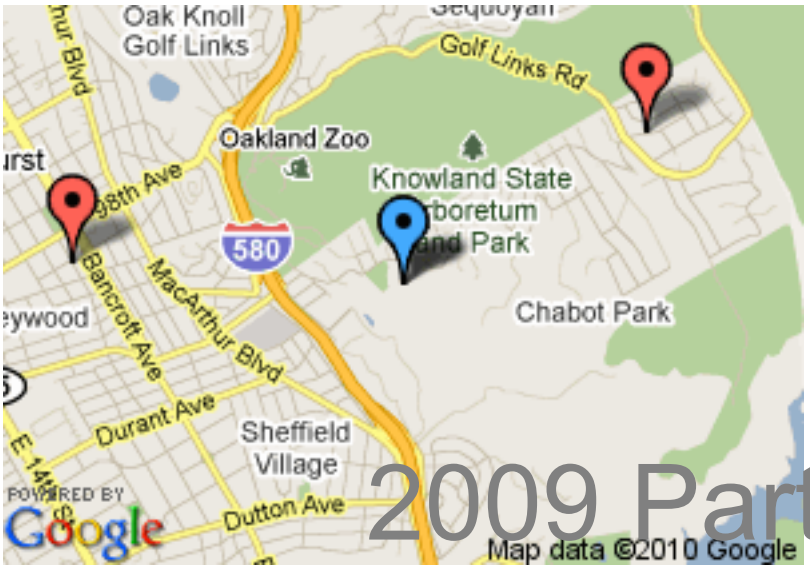

2009 Partial Data

MARSHALL_Site Plan.pdf

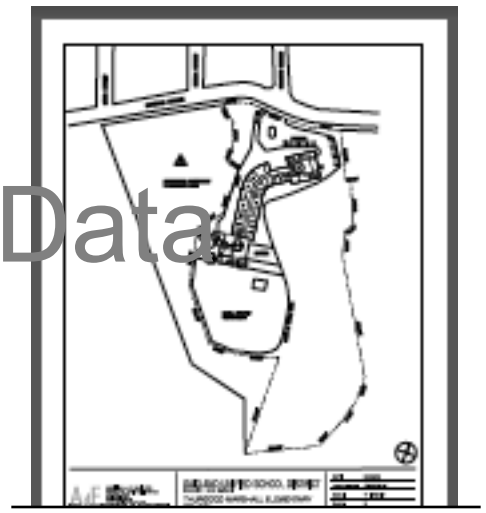

Overlap Index (based on student density and proximity to other schools):

1.00

Loading: 21
Specialty Classrooms: 3
Enrollment Capacity: 252

School Capacity Modeling

Site Acreage	**9.17**
Building Footprint (SF)	29,852

	Total	Perm	Port
Building Area (SF)	**29,699**	26,339	3,360
Classroom-Sized Rooms	**15**	12	3
600-720 s.f.	***9***	*9*	
721-900 s.f.	***2***	*2*	
901-1000 s.f.	***4***	*1*	*3*
1001-1200 s.f.			
Over 1200 s.f.			
	1	*Less than 600 s.f. used as classrooms*	

Current Classroom Loading

	Enrollment	Loading
Site Total	229	19.1
Grade: K	28	14.0
1	34	17.0
2	35	17.5
3	48	24.0
4	31	15.5
5	31	15.5
6		
7		
8		
9		
10		
11		
12		

Note: Site total based on day 20 enrollment. Individual grade levels based on school asignments prior to start of school year, and are higher than actual enrollement.

Individual grade level loading is based on assigning an equal number of classrooms to each grade, then distributing the actual number of students in each grade among the assigned number of rooms. It does not represent the actual number of students in each class.

Thurgood Marshall Elementary School

Site ID	**174**				
Grades Served	K-5	**Enrolled**	229	**Site Address**	3400 Malcolm
District	7	**Attendance Area**	174		Oakland CA 94605

Attending Students

Facility Expense Profile

2009 Partial Data

Total Deferred Maintenance:
$ 1,230,055

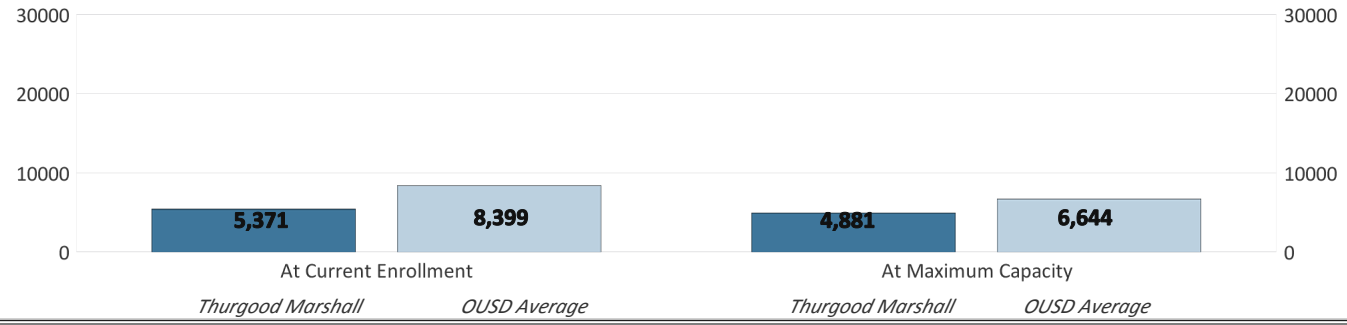

Annual Facility Operating Costs: $123768

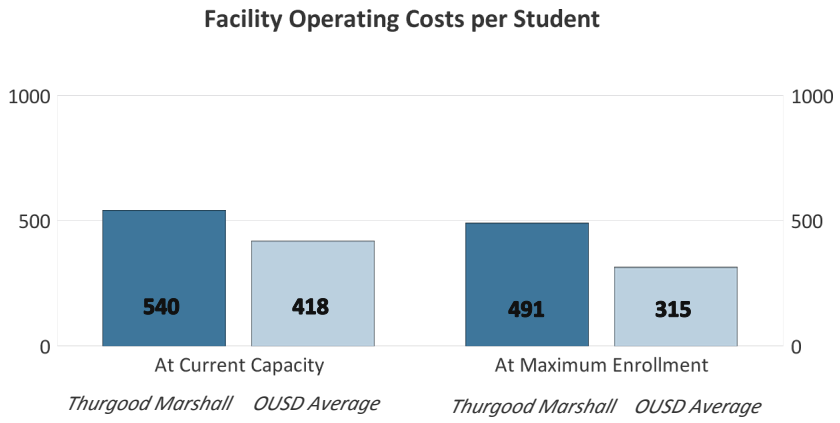

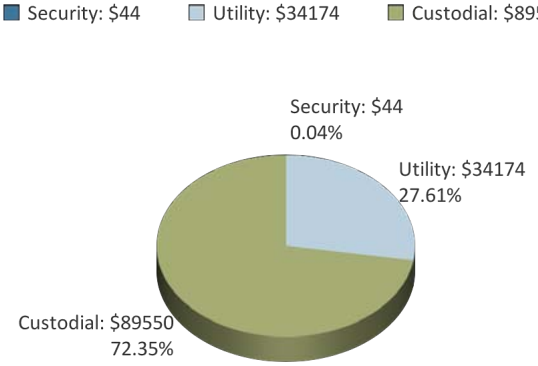

Campus Name: Thurgood Marshall Elementary School
Site ID: 174
Date Issued: 12/6/2010

CONFIDENTIAL

OAKLAND UNIFIED SCHOOL DISTRICT
Community Schools, Thriving Students

MKTHINK STRATEGY

Tilden Special Education Facility

Site ID 177
Grades Served K
District 4
Enrolled
Attendance Area 176

Site Address 4655 Steele Street
Oakland CA 94619

OUSD Facilities Utilization Report

Schools On Site	Enroll-ment	Grades Served	APIs '06	'07	'08	'09	'10

Site = Blue, nearby Kth Grade Schools = Red

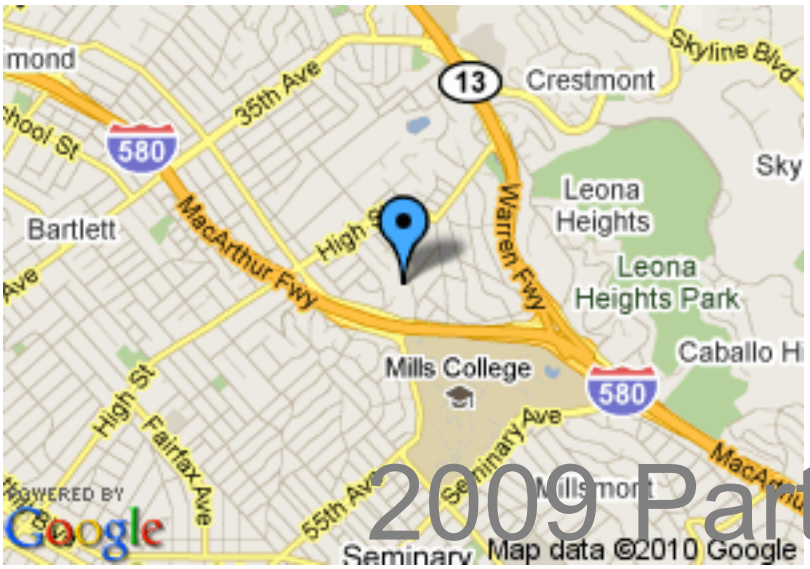

TILDEN_Site Plan.pdf

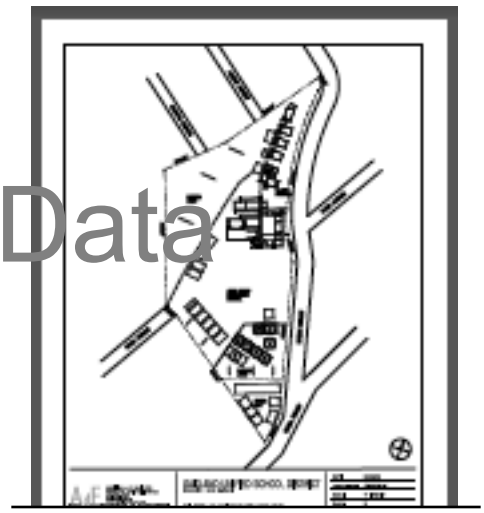

2009 Partial Data

Overlap Index (based on student density and proximity to other schools):

Loading: 20
Specialty Classrooms: 3
Enrollment Capacity: 80

School Capacity Modeling

Site Acreage	**0.00**
Building Footprint (SF)	9,995

	Total	Perm	Port
Building Area (SF)	**8,092**	0	8,092
Classroom-Sized Rooms	**7**	0	7
600-720 s.f.			
721-900 s.f.	***5***		*5*
901-1000 s.f.	***2***		*2*
1001-1200 s.f.			
Over 1200 s.f.			

Less than 600 s.f. used as classrooms

Current Classroom Loading

	Enrollment	Loading
Site Total		
Grade: K		
1		
2		
3		
4		
5		
6		
7		
8		
9		
10		
11		
12		

Note: Site total based on day 20 enrollment. Individual grade levels based on school asignments prior to start of school year, and are higher than actual enrollement.

Individual grade level loading is based on assigning an equal number of classrooms to each grade, then distributing the actual number of students in each grade among the assigned number of rooms. It does not represent the actual number of students in each class.

Tilden Special Education Facility

Site ID 177
Grades Served K
District 4
Enrolled
Attendance Area 176
Site Address 4655 Steele Street
Oakland CA 94619

Attending Students

Facility Expense Profile

2009 Partial Data

Total Deferred Maintenance:
$ 2,358,242

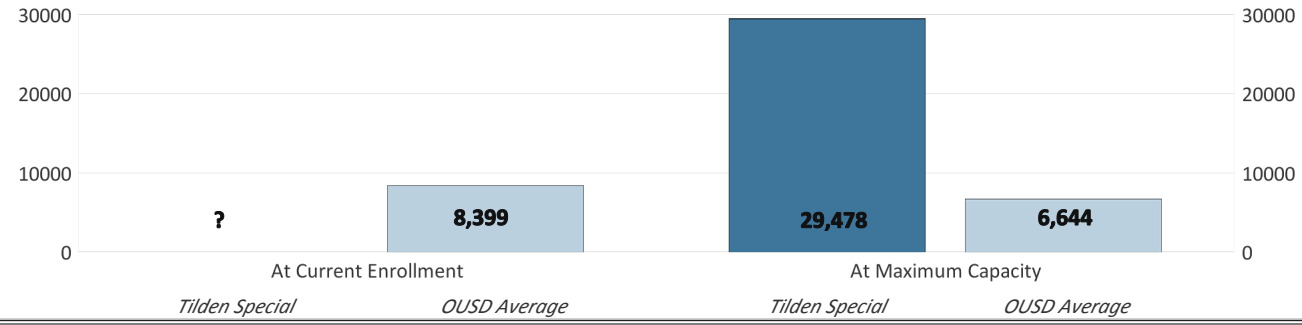

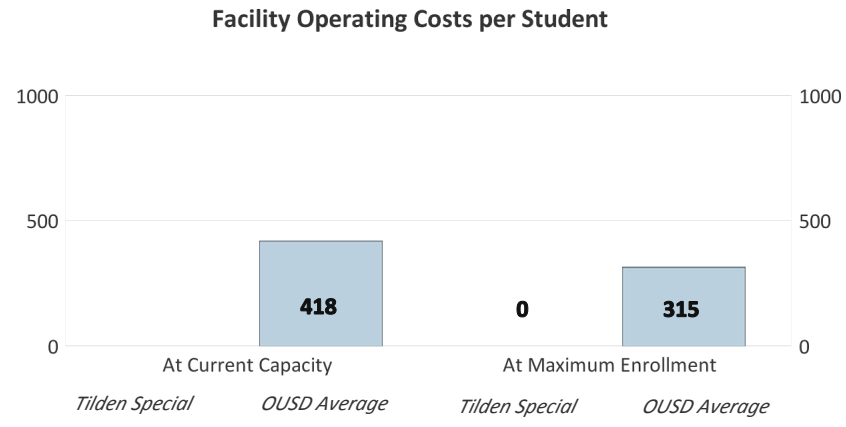

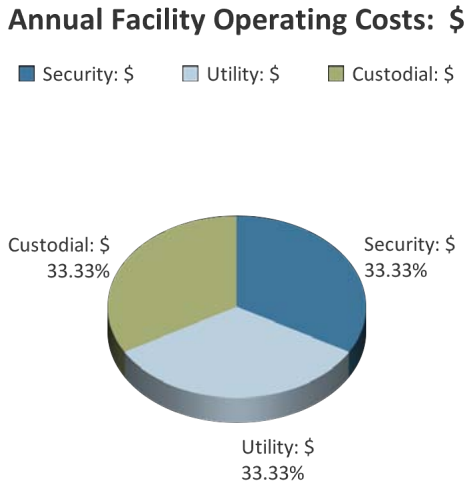

Campus Name: Tilden Special Education Facility
Site ID: 177
Date Issued: 12/6/2010

CONFIDENTIAL

OAKLAND UNIFIED SCHOOL DISTRICT
Community Schools, Thriving Students

MKTHINK STRATEGY

Martin Luther King, Jr. Elem. School

Site ID 182
Grades Served K-5
District 3
Enrolled 243
Attendance Area 182
Site Address 960 10th Street, Oakland CA 94607

OUSD Facilities Utilization Report

Schools On Site	Enroll-ment	Grades Served	APIs '06	'07	'08	'09	'10
M.L. KING, JR.	243	K-5	612	640	645		701



KINGJR_Site Plan.pdf

Site = Blue, nearby K-5th Grade Schools = Red

2009 Partial Data

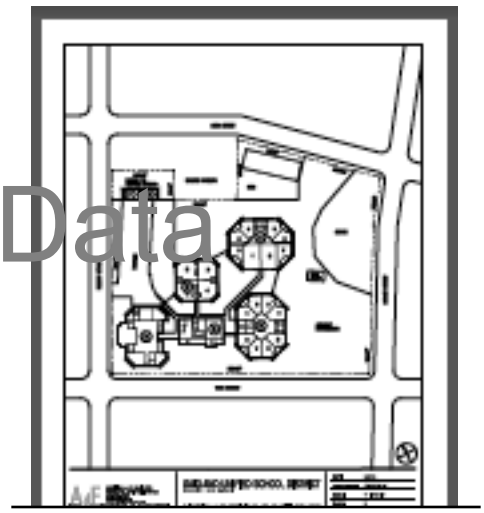

Overlap Index (based on student density and proximity to other schools):

0.72

Loading: 21
Specialty Classrooms: 3
Enrollment Capacity: 399

School Capacity Modeling

Site Acreage	**5.31**		
Building Footprint (SF)	51,543		
	Total	**Perm**	**Port**
Building Area (SF)	**47,534**	47,534	0
Classroom-Sized Rooms	**22**	22	
600-720 s.f.			
721-900 s.f.	***1***	*1*	
901-1000 s.f.	***1***	*1*	
1001-1200 s.f.	***16***	*16*	
Over 1200 s.f.	***4***	*4*	

Less than 600 s.f. used as classrooms

Current Classroom Loading

	Enrollment	Loading
Site Total	243	12.8
Grade: K	45	14.2
1	56	17.7
2	54	17.1
3	45	14.2
4	33	10.4
5	22	6.9
6		
7		
8		
9		
10		
11		
12		

Note: Site total based on day 20 enrollment. Individual grade levels based on school asignments prior to start of school year, and are higher than actual enrollement.

Individual grade level loading is based on assigning an equal number of classrooms to each grade, then distributing the actual number of students in each grade among the assigned number of rooms. It does not represent the actual number of students in each class.

Campus Name: Martin Luther King, Jr. Elem. School
Site ID: 182
Date Issued: 12/6/2010

CONFIDENTIAL

OAKLAND UNIFIED SCHOOL DISTRICT
Community Schools, Thriving Students

MKTHINK STRATEGY

Martin Luther King, Jr. Elem. School

Site ID	**182**				
Grades Served	K-5	**Enrolled**	243	**Site Address**	960 10th Street
District	3	**Attendance Area**	182		Oakland CA 94607

Attending Students

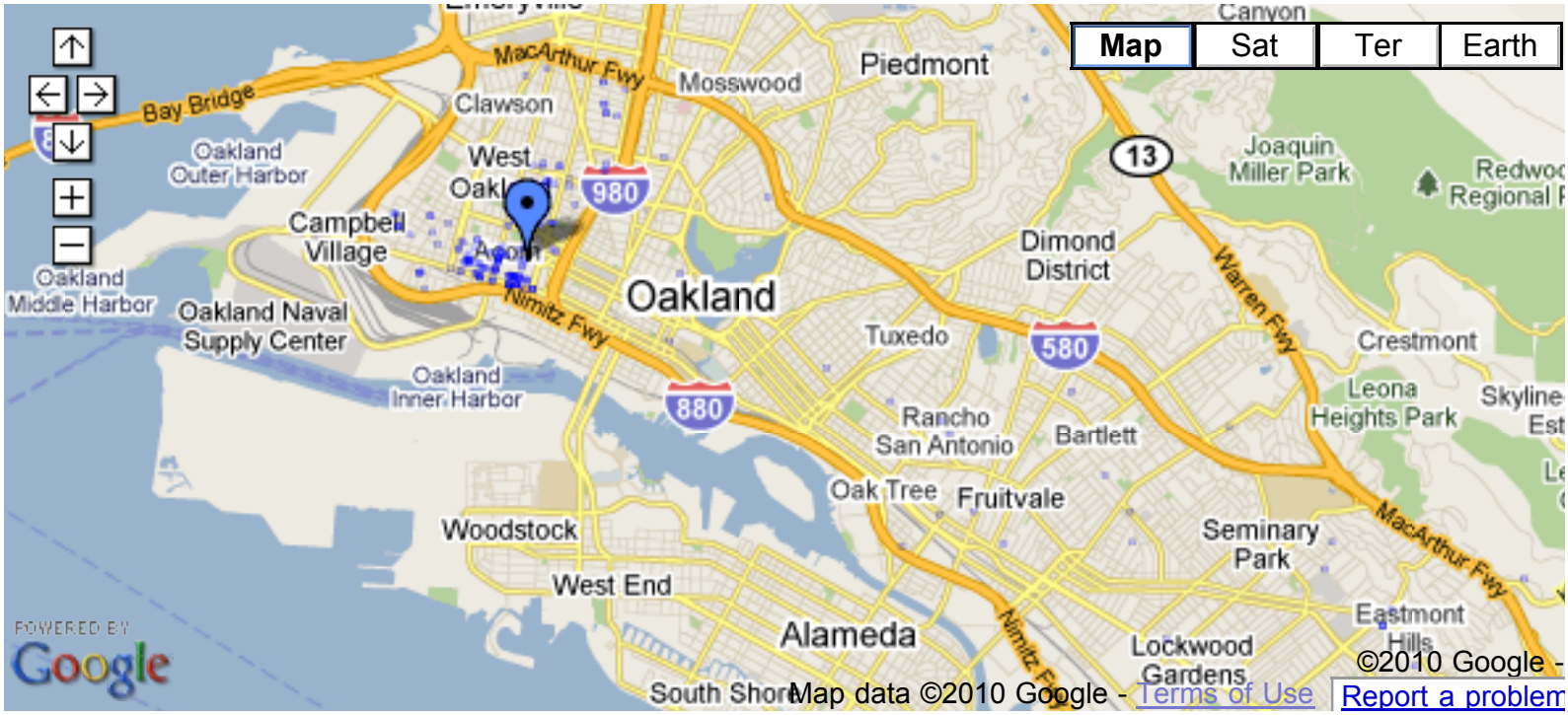

Facility Expense Profile

2009 Partial Data

Total Deferred Maintenance:
$ 1,202,686

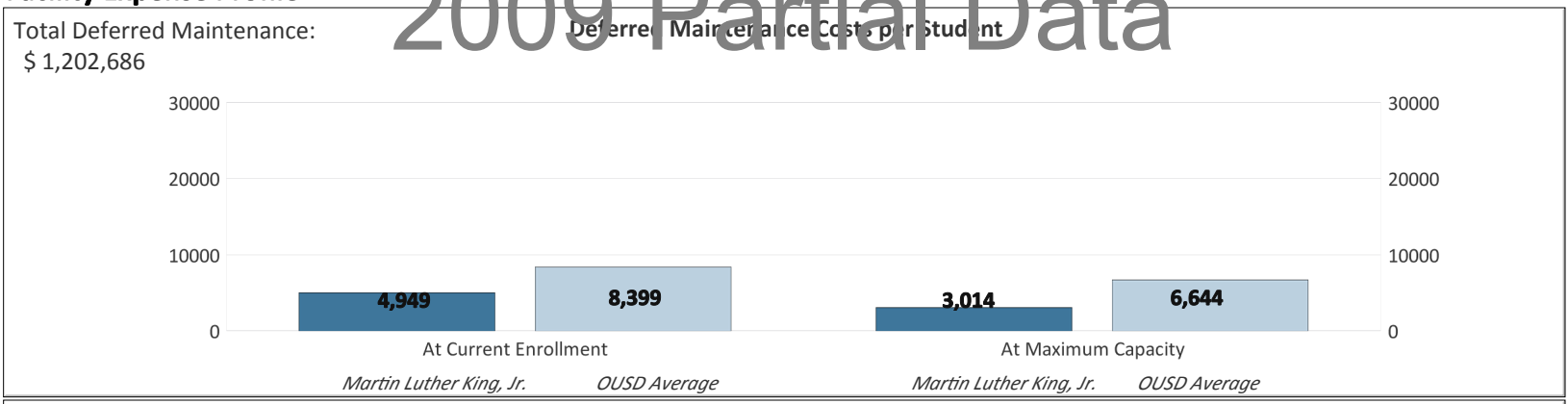

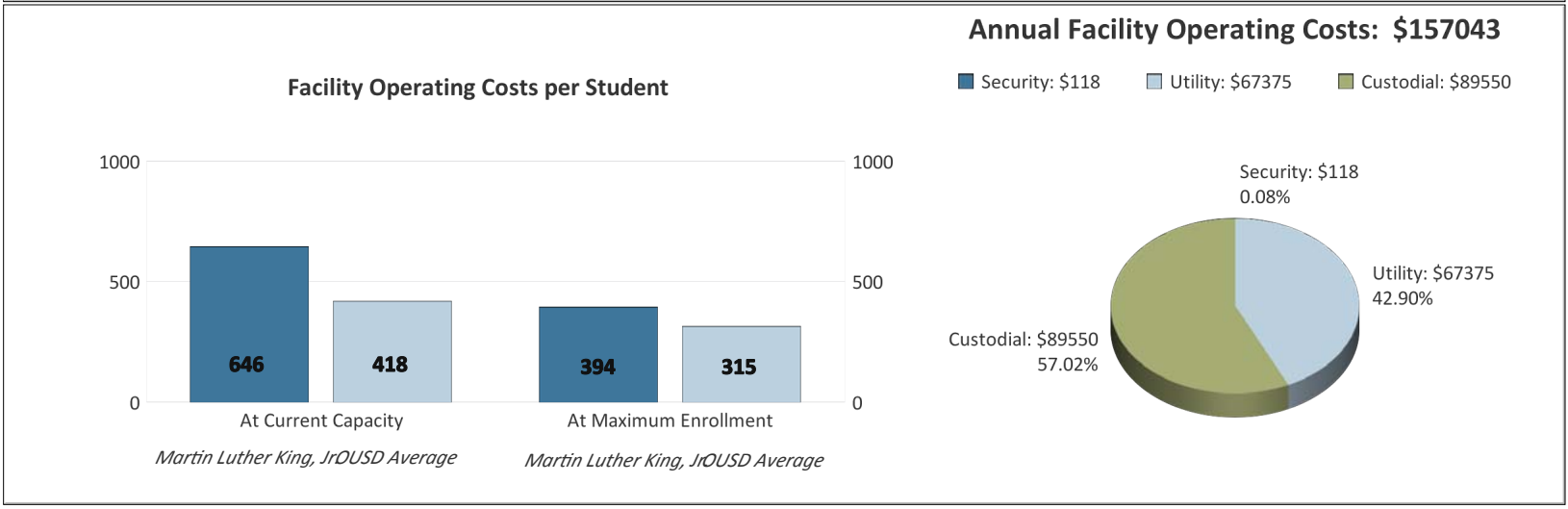

Foster Elementary School

Site ID 184
Grades Served K-5
District 3
Enrolled
Attendance Area 129
Site Address 2850 West Street
Emeryvil CA 94608

OUSD Facilities Utilization Report

Schools On Site	Enroll-ment	Grades Served	APIs '06	'07	'08	'09	'10

Site = Blue, nearby K-5th Grade Schools = Red

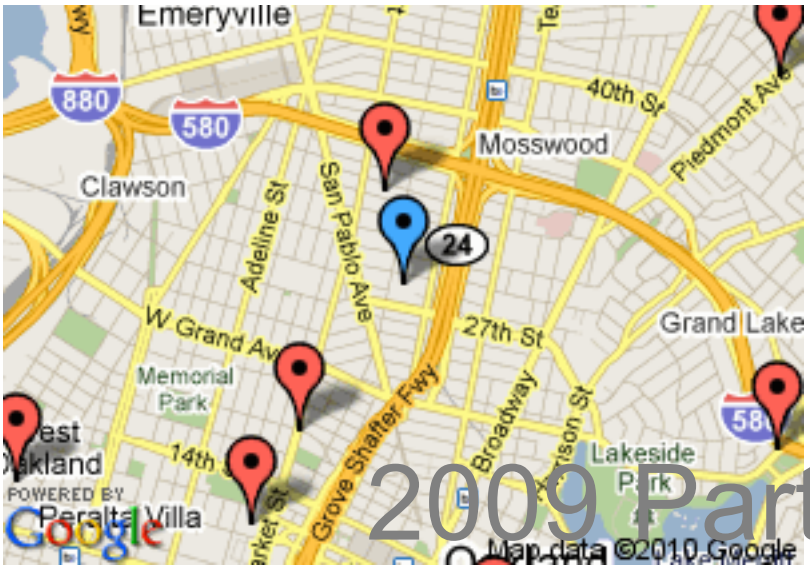

2009 Partial Data

FOSTER_Site Plan.pdf

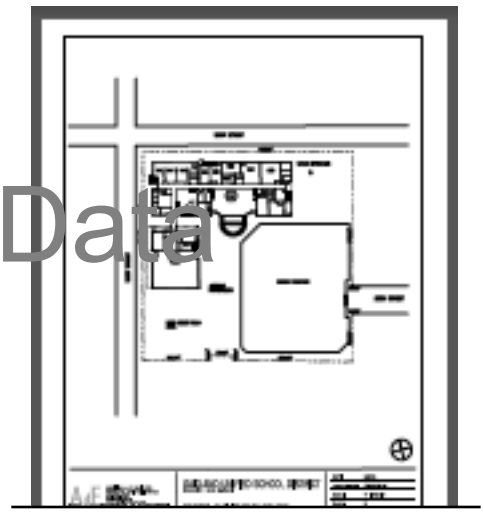

Overlap Index (based on student density and proximity to other schools):

0.82

Loading: 21
Specialty Classrooms: 3
Enrollment Capacity: 336

School Capacity Modeling

Site Acreage	**4.40**
Building Footprint (SF)	42,967

	Total	Perm	Port
Building Area (SF)	**85,046**	85,046	0
Classroom-Sized Rooms	**19**	19	0
600-720 s.f.	***1***	*1*	
721-900 s.f.	***6***	*6*	
901-1000 s.f.	***8***	*8*	
1001-1200 s.f.	***4***	*4*	
Over 1200 s.f.			
	2	*Less than 600 s.f. used as classrooms*	

Current Classroom Loading

	Enrollment	Loading
Site Total		
Grade: K		
1		
2		
3		
4		
5		
6		
7		
8		
9		
10		
11		
12		

Note: Site total based on day 20 enrollment. Individual grade levels based on school asignments prior to start of school year, and are higher than actual enrollement.

Individual grade level loading is based on assigning an equal number of classrooms to each grade, then distributing the actual number of students in each grade among the assigned number of rooms. It does not represent the actual number of students in each class.

Foster Elementary School

Site ID	**184**				
Grades Served	K-5	**Enrolled**		**Site Address**	**2850 West Street**
District	**3**	**Attendance Area**	**129**		**Emeryvil CA 94608**

Attending Students

Facility Expense Profile

2009 Partial Data

Total Deferred Maintenance:
$ 2,658,334

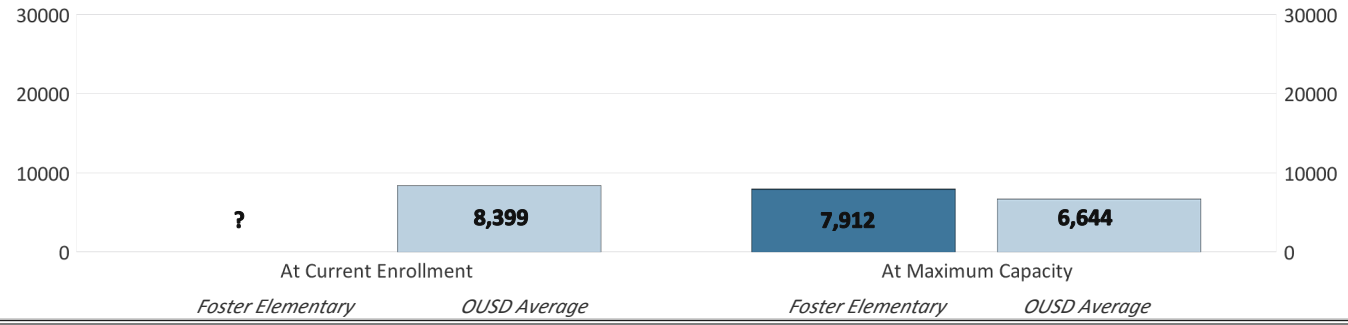

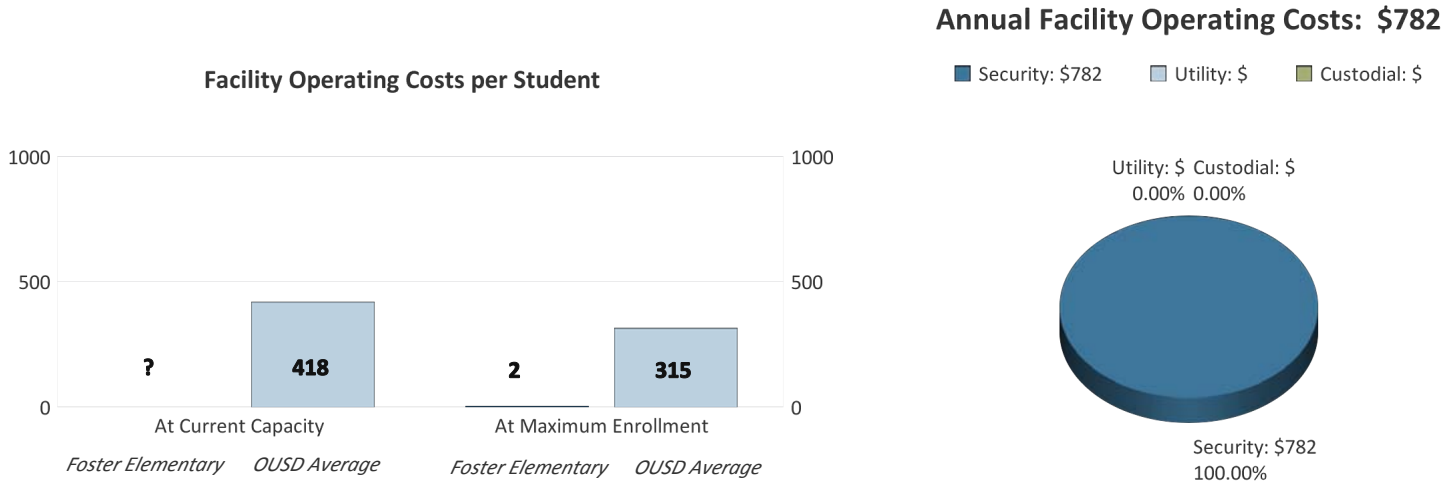

Ascend Elementary School

Site ID 185
Grades Served K-8
District 5
Enrolled 350
Attendance Area 132
Site Address 3709 East 12th
Oakland CA 94601

OUSD Facilities Utilization Report

Schools On Site	Enroll-ment	Grades Served	APIs '06	'07	'08	'09	'10
ASCEND	350	K-8	727	686	751	742	781



Site = Blue, nearby K-8th Grade Schools = Red

2009 Partial Data

ASCEND_Site Plan.pdf



Overlap Index (based on student density and proximity to other schools):

Loading: 22
Specialty Classrooms: 3
Enrollment Capacity: 396

School Capacity Modeling

Site Acreage	**1.75**
Building Footprint (SF)	35,152

	Total	Perm	Port
Building Area (SF)	**70,300**	70,300	0
Classroom-Sized Rooms	**21**	21	0
600-720 s.f.			
721-900 s.f.	***21***	*21*	
901-1000 s.f.			
1001-1200 s.f.			
Over 1200 s.f.			

Less than 600 s.f. used as classrooms

Current Classroom Loading

	Enrollment	Loading
Site Total	350	19.4
Grade: K	40	13.3
1	42	14.0
2	40	13.3
3	50	16.7
4		
5	46	15.3
6	48	16.0
7	50	16.7
8	47	15.7
9		
10		
11		
12		

Note: Site total based on day 20 enrollment. Individual grade levels based on school asignments prior to start of school year, and are higher than actual enrollement.

Individual grade level loading is based on assigning an equal number of classrooms to each grade, then distributing the actual number of students in each grade among the assigned number of rooms. It does not represent the actual number of students in each class.

Ascend Elementary School

Site ID	**185**				
Grades Served	K-8	**Enrolled**	350	**Site Address**	3709 East 12th
District	5	**Attendance Area**	132		Oakland CA 94601

Attending Students

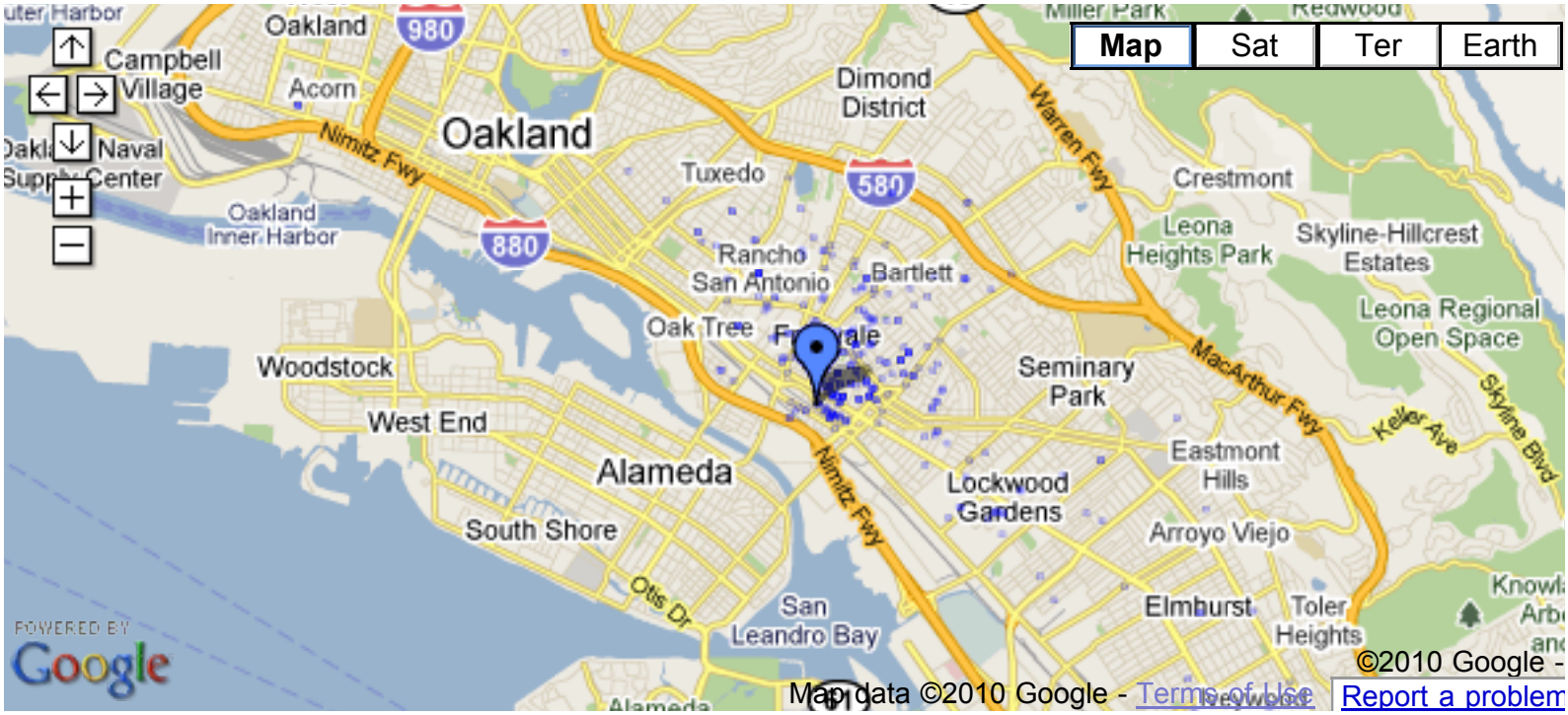

Facility Expense Profile

2009 Partial Data

Total Deferred Maintenance:
$ 1,661,875

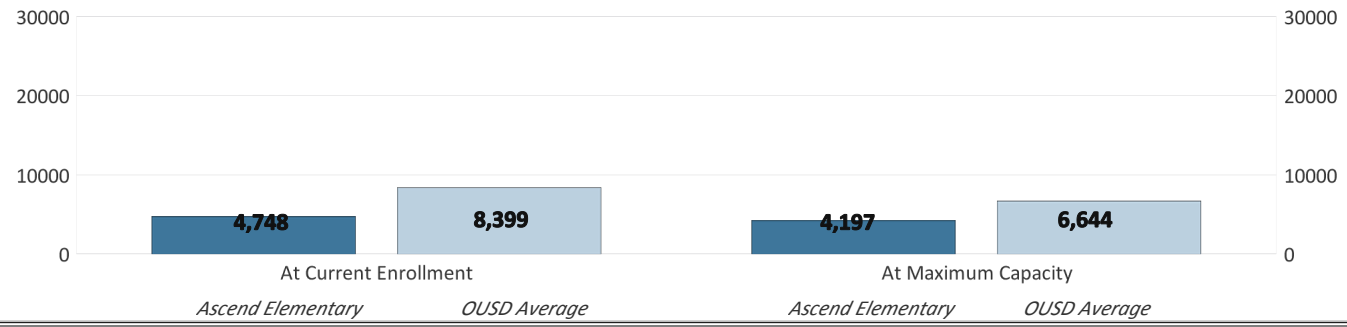

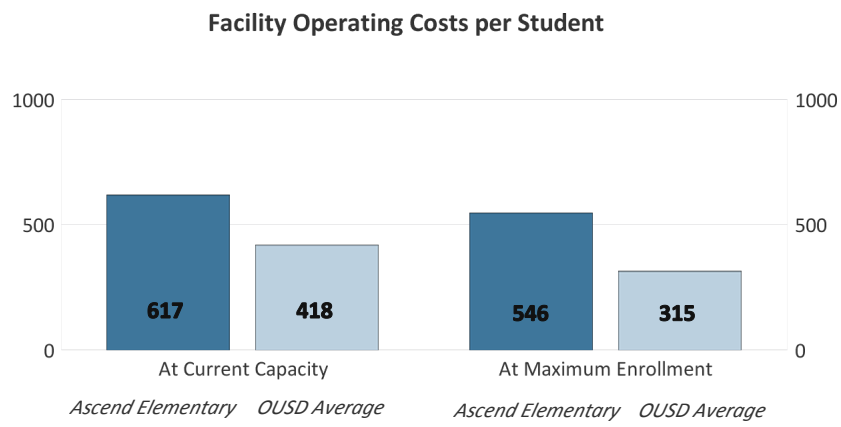

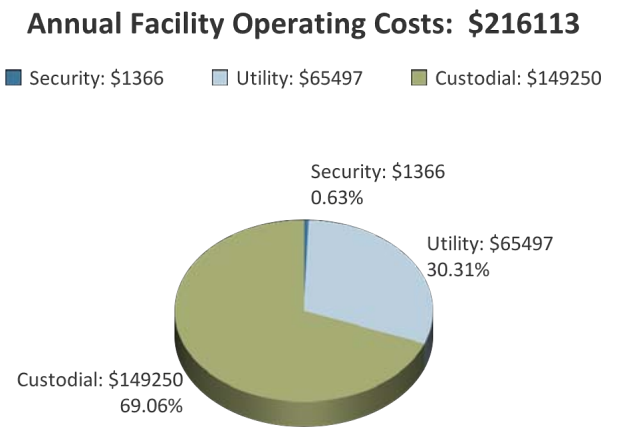

Cesar Chavez Elementary School

Site ID 186
Grades Served K-5
District 5
Enrolled 538
Attendance Area 188
Site Address 2525 International Oakland CA 94606

OUSD Facilities Utilization Report

Schools On Site	Enroll-ment	Grades Served	APIs '06	'07	'08	'09	'10
INT'L COMM. SCHL. (ICS)	258	K-5	659	682	730	746	770
THINK COLLEGE NOW	280	K-5	718	781	781	848	859

Site = Blue, nearby K-5th Grade Schools = Red

2009 Partial Data

CESAR_Site Plan.pdf

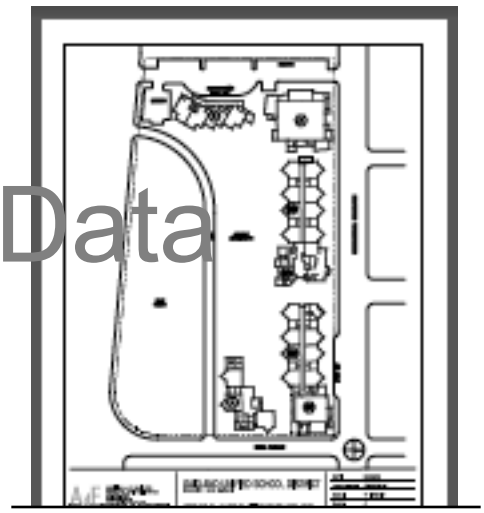

Overlap Index (based on student density and proximity to other schools):

1.00

Loading: 21
Specialty Classrooms: 5
Enrollment Capacity: 735

School Capacity Modeling

Site Acreage	**7.71**
Building Footprint (SF)	73,410

	Total	Perm	Port
Building Area (SF)	**103,045**	103,045	0
Classroom-Sized Rooms	**40**	40	0
600-720 s.f.	***29***	*29*	
721-900 s.f.			
901-1000 s.f.			
1001-1200 s.f.	***11***	*11*	
Over 1200 s.f.			
	1	*Less than 600 s.f. used as classrooms*	

Current Classroom Loading

	Enrollment	Loading
Site Total	538	15.4
Grade: K	79	13.5
1	84	14.4
2	85	14.6
3	83	14.2
4	94	16.1
5	90	15.4
6		
7		
8		
9		
10		
11		
12		

Note: Site total based on day 20 enrollment. Individual grade levels based on school asignments prior to start of school year, and are higher than actual enrollement.

Individual grade level loading is based on assigning an equal number of classrooms to each grade, then distributing the actual number of students in each grade among the assigned number of rooms. It does not represent the actual number of students in each class.

Cesar Chavez Elementary School

Site ID	**186**				
Grades Served	K-5	**Enrolled**	538	**Site Address**	2525 International
District	**5**	**Attendance Area**	**188**		Oakland CA 94606

Attending Students

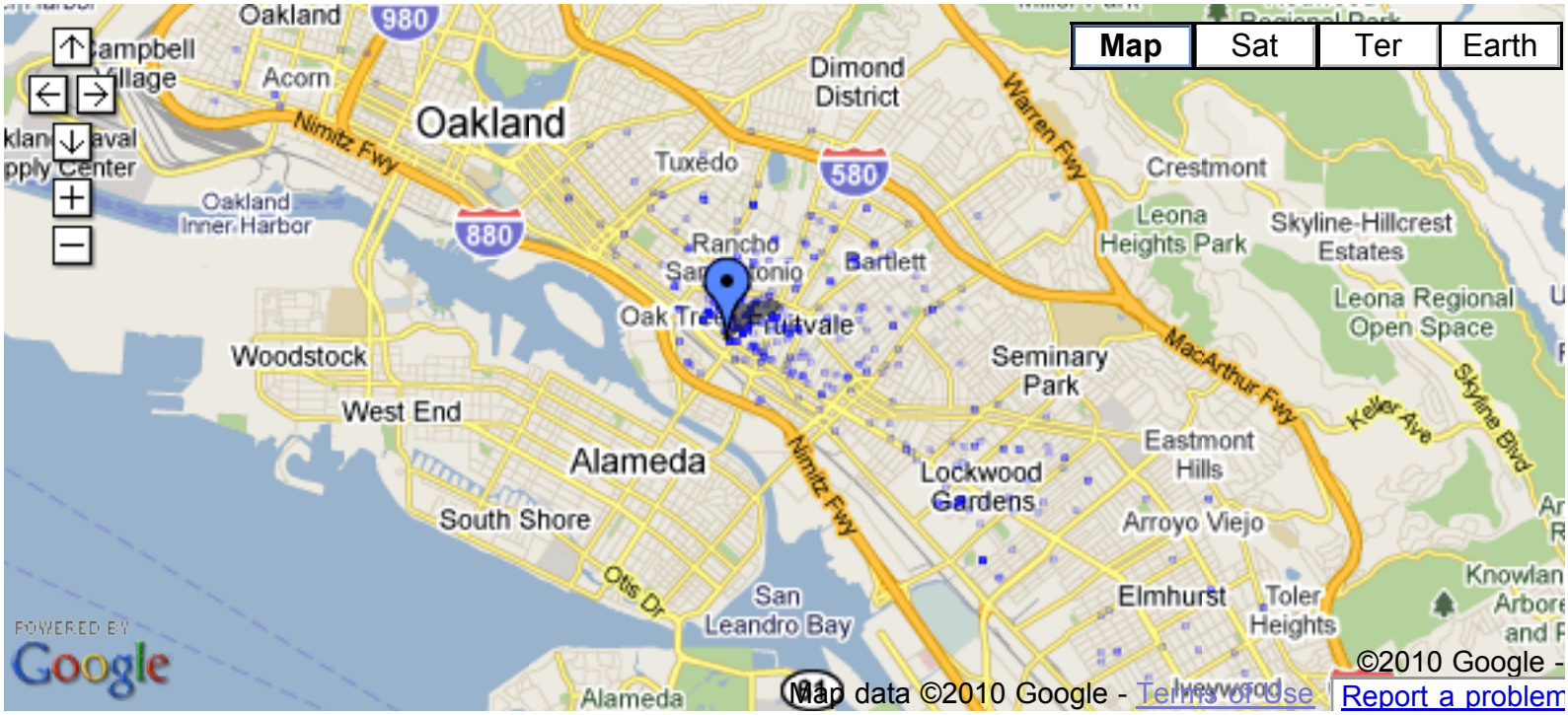

Facility Expense Profile

2009 Partial Data

Total Deferred Maintenance:
$ 0

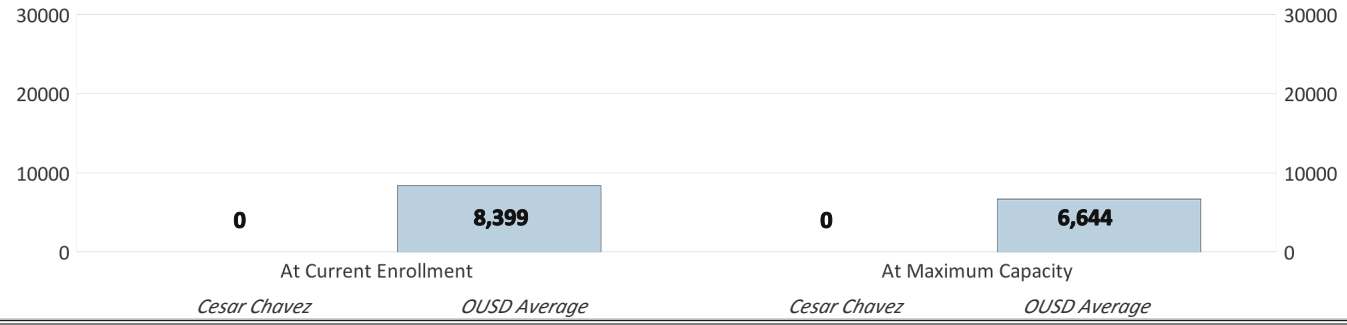

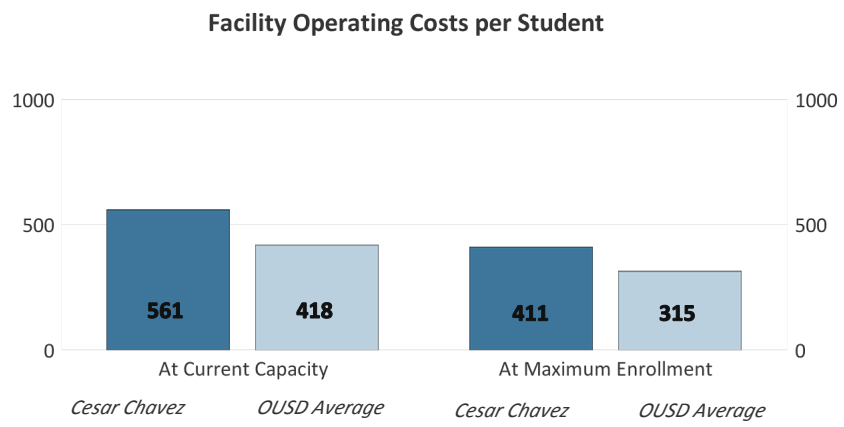

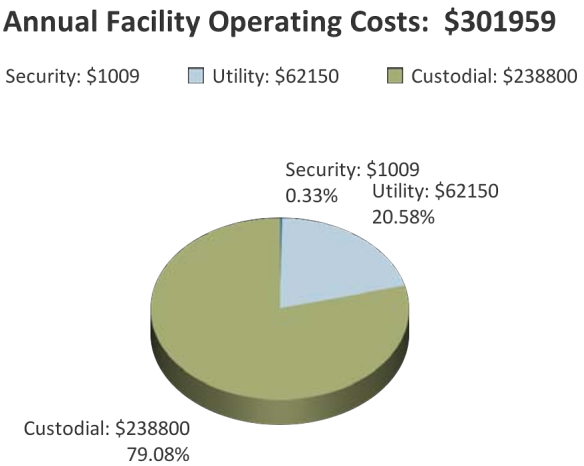

Claremont Middle School

Site ID 201
Grades Served 6-8
District 1
Enrolled 408
Attendance Area 201
Site Address 5750 College
Oakland CA 94618

OUSD Facilities Utilization Report

Schools On Site	Enroll-ment	Grades Served	APIs '06	'07	'08	'09	'10
CLAREMONT MS	408	6-8	631	622	619	703	703



Site = Blue, nearby 6-8th Grade Schools = Red

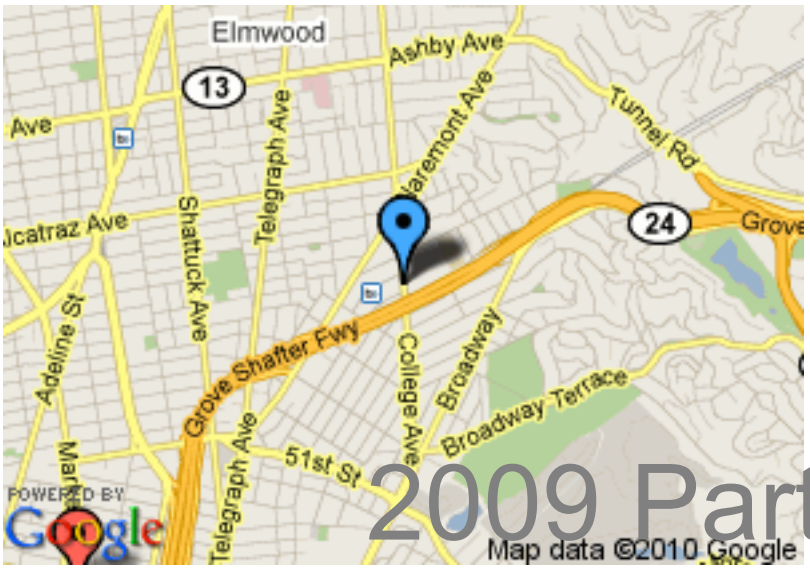

2009 Partial Data

CLAREMONT_Site Plan.pdf

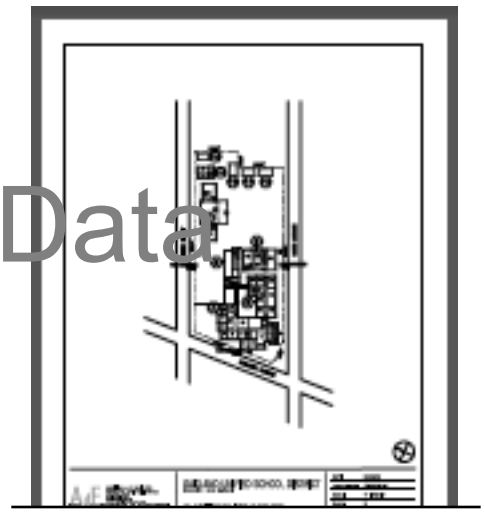

Overlap Index (based on student density and proximity to other schools):

0.51

Loading: 24
Specialty Classrooms: 3
Enrollment Capacity: 552

School Capacity Modeling

Site Acreage	**3.79**
Building Footprint (SF)	57,003

	Total	Perm	Port
Building Area (SF)	**64,161**	58,571	5,590
Classroom-Sized Rooms	**26**	21	5
600-720 s.f.	***9***	*9*	
721-900 s.f.	***7***	*5*	*2*
901-1000 s.f.	***7***	*4*	*3*
1001-1200 s.f.	***3***	*3*	
Over 1200 s.f.			
	8	*Less than 600 s.f. used as classrooms*	

Current Classroom Loading

	Enrollment	Loading
Site Total	408	17.7
Grade: K		
1		
2		
3		
4		
5		
6	158	20.6
7	133	17.3
8	143	18.7
9		
10		
11		
12		

Note: Site total based on day 20 enrollment. Individual grade levels based on school asignments prior to start of school year, and are higher than actual enrollement.

Individual grade level loading is based on assigning an equal number of classrooms to each grade, then distributing the actual number of students in each grade among the assigned number of rooms. It does not represent the actual number of students in each class.

Claremont Middle School

Site ID	**201**				
Grades Served	6-8	**Enrolled**	408	**Site Address**	5750 College
District	1	**Attendance Area**	201		Oakland CA 94618

Attending Students

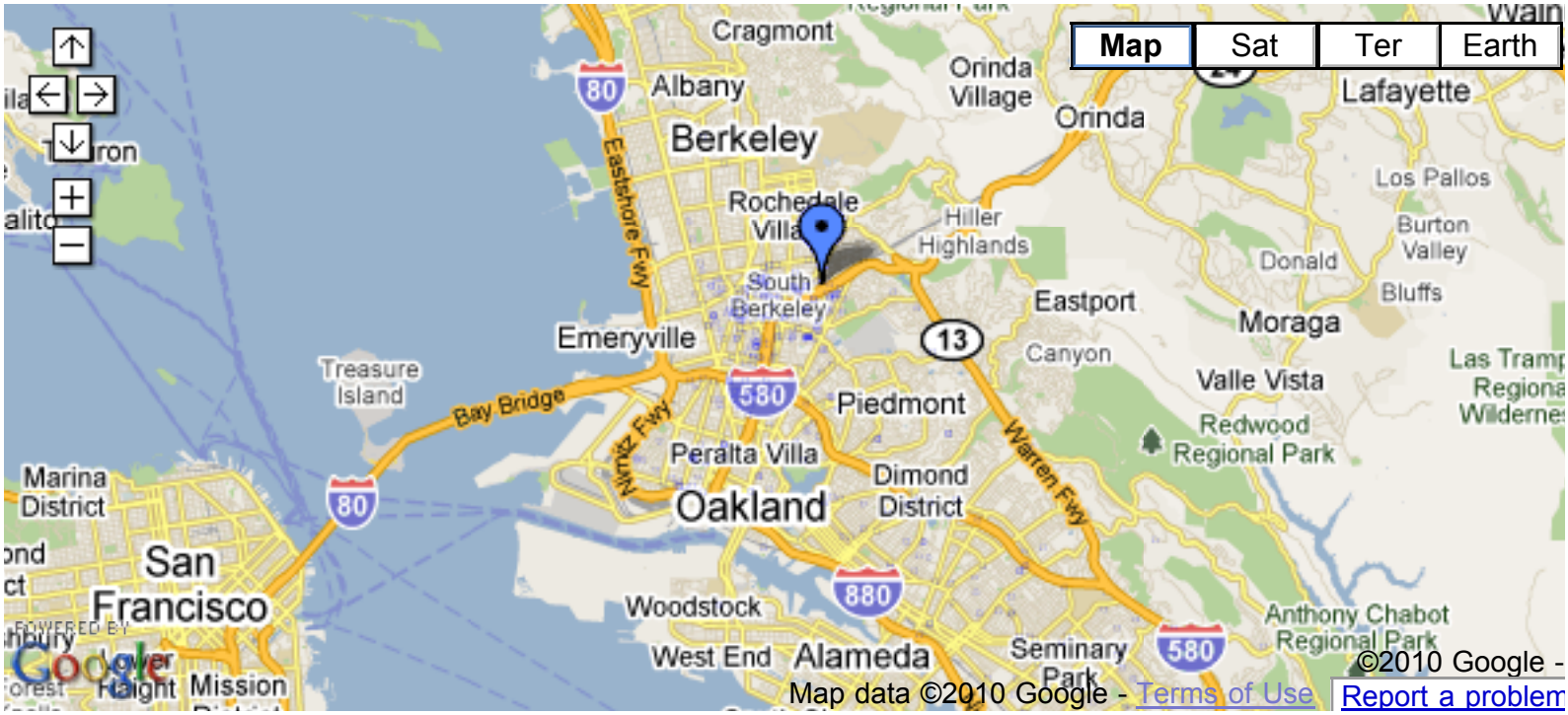

Facility Expense Profile

2009 Partial Data

Total Deferred Maintenance:
$ 3,695,343

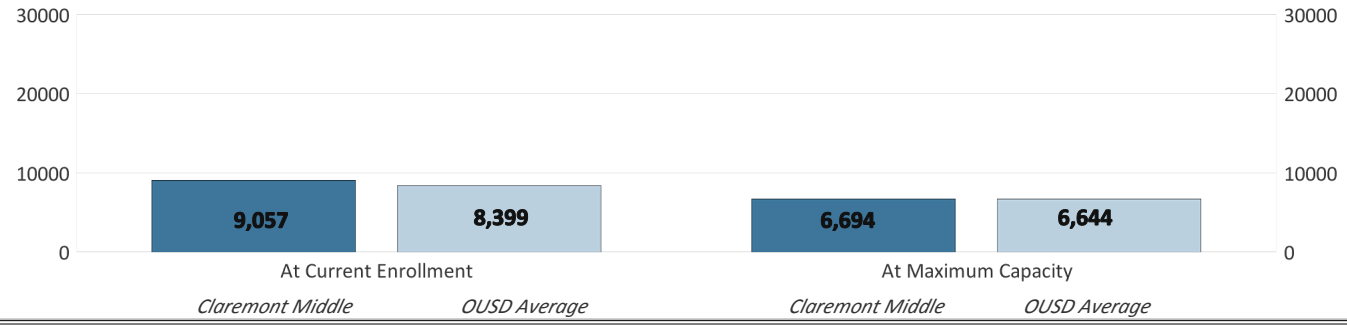

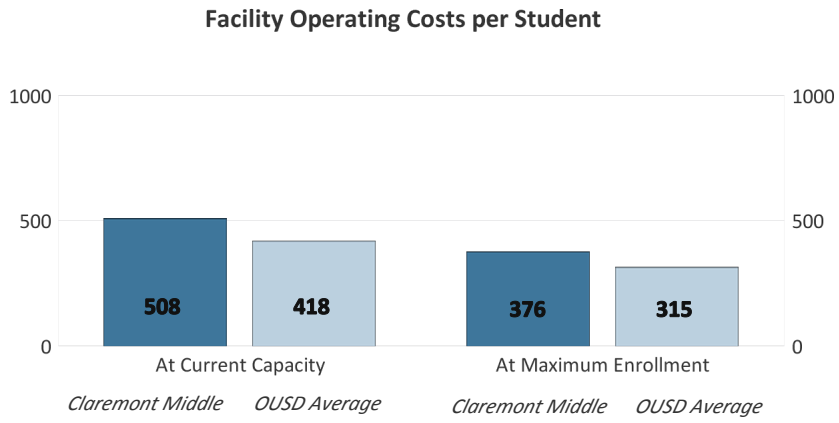

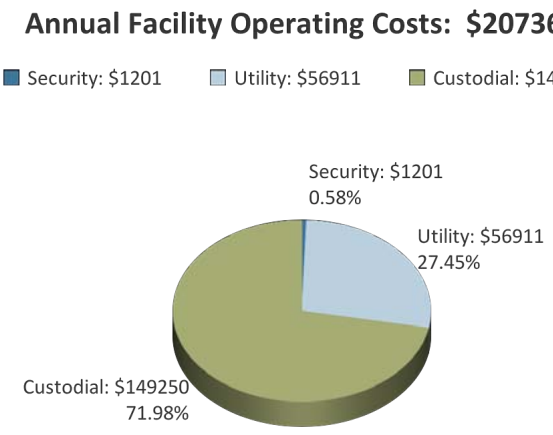

Elmhurst Middle School

Site ID 202
Grades Served 6-8
District 7
Enrolled 697
Attendance Area 202
Site Address 1800 98th Street Oakland CA 94603

OUSD Facilities Utilization Report

Schools On Site	Enroll-ment	Grades Served	APIs '06	'07	'08	'09	'10
ELMHURST COMMUNITY	351	6-8		594	641	647	685
ALLIANCE ACADEMY	346	6-8		610	630	629	704

Site = Blue, nearby 6-8th Grade Schools = Red

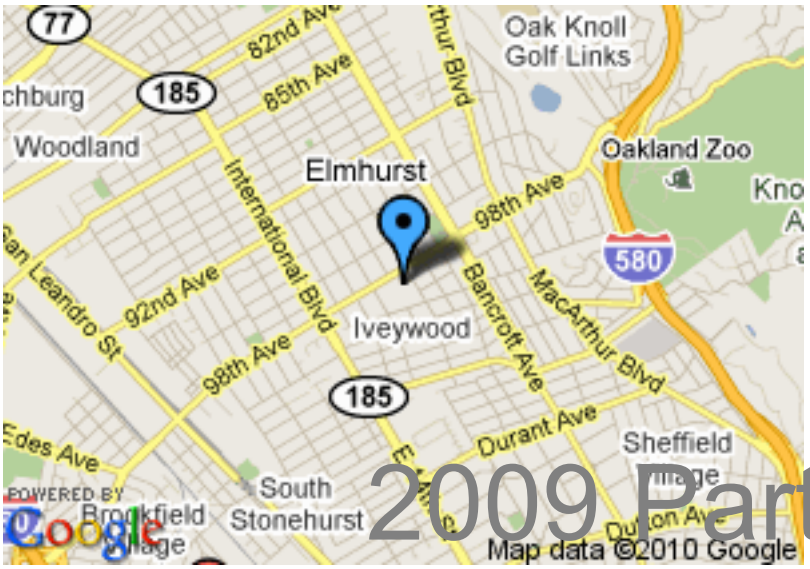

2009 Partial Data

ELMHURST_Site Plan.pdf

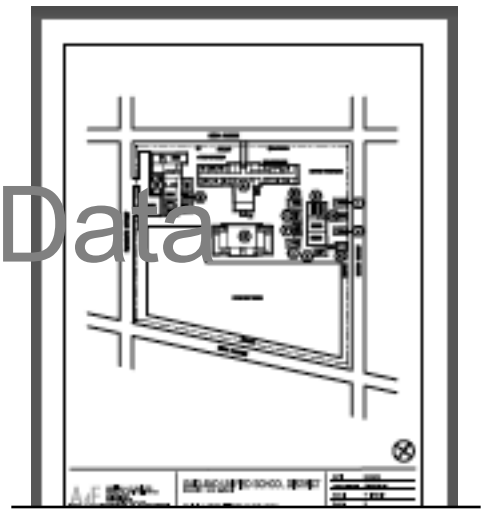

Overlap Index (based on student density and proximity to other schools):

0.51

Loading: 24
Specialty Classrooms: 4
Enrollment Capacity: 792

School Capacity Modeling

Site Acreage	**9.27**
Building Footprint (SF)	83,928

	Total	Perm	Port
Building Area (SF)	**92,046**	82,998	9,048
Classroom-Sized Rooms	**37**	29	8
600-720 s.f.	***16***	*15*	*1*
721-900 s.f.	***4***	*3*	*1*
901-1000 s.f.	***9***	*3*	*6*
1001-1200 s.f.	***8***	*8*	
Over 1200 s.f.			
	1	*Less than 600 s.f. used as classrooms*	

Current Classroom Loading

	Enrollment	Loading
Site Total	697	21.1
Grade: K		
1		
2		
3		
4		
5		
6	236	21.5
7	217	19.7
8	230	20.9
9		
10		
11		
12		

Note: Site total based on day 20 enrollment. Individual grade levels based on school asignments prior to start of school year, and are higher than actual enrollement.

Individual grade level loading is based on assigning an equal number of classrooms to each grade, then distributing the actual number of students in each grade among the assigned number of rooms. It does not represent the actual number of students in each class.

Elmhurst Middle School

Site ID	**202**				
Grades Served	6-8	**Enrolled**	697	**Site Address**	**1800 98th Street**
District	**7**	**Attendance Area**	**202**		**Oakland CA 94603**

Attending Students

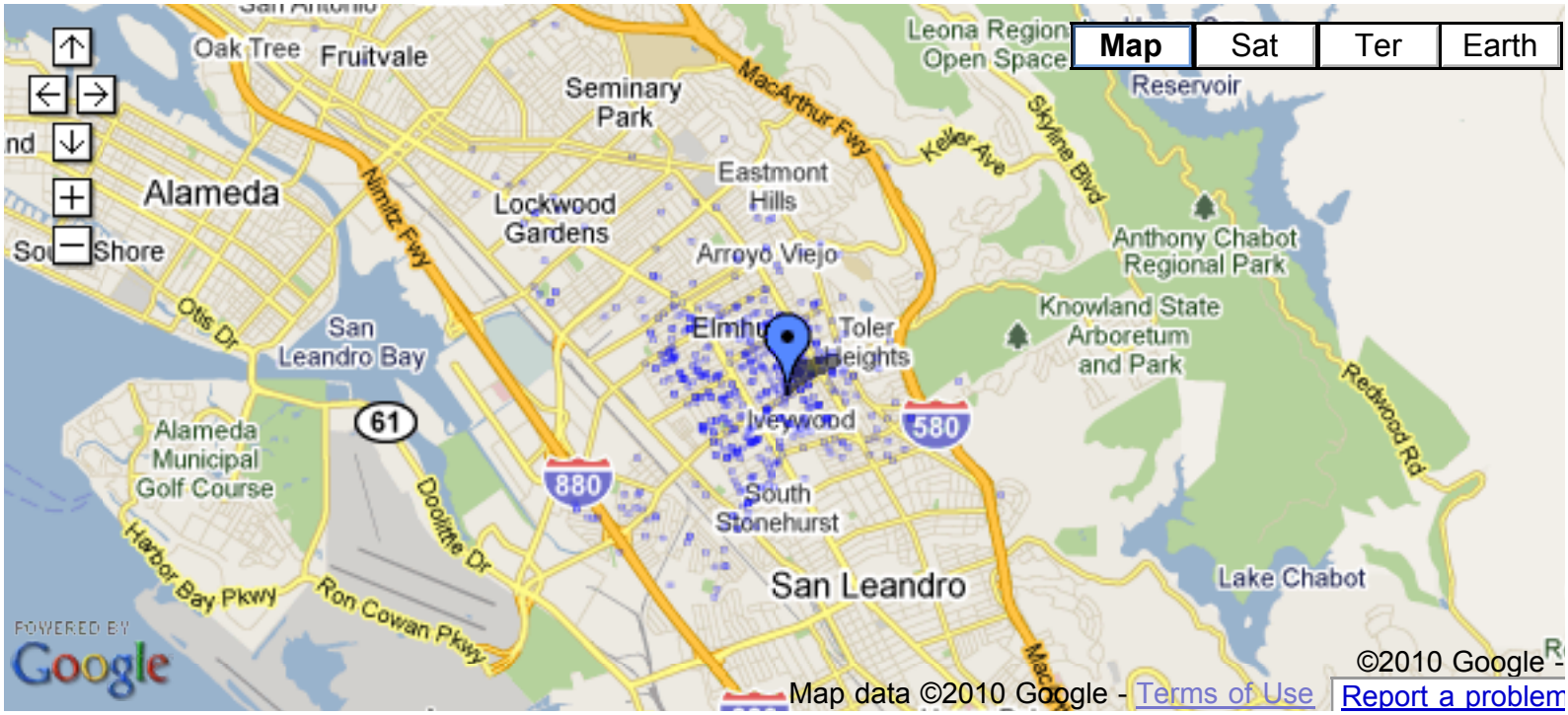

Facility Expense Profile

2009 Partial Data

Total Deferred Maintenance:
$ 5,666,931

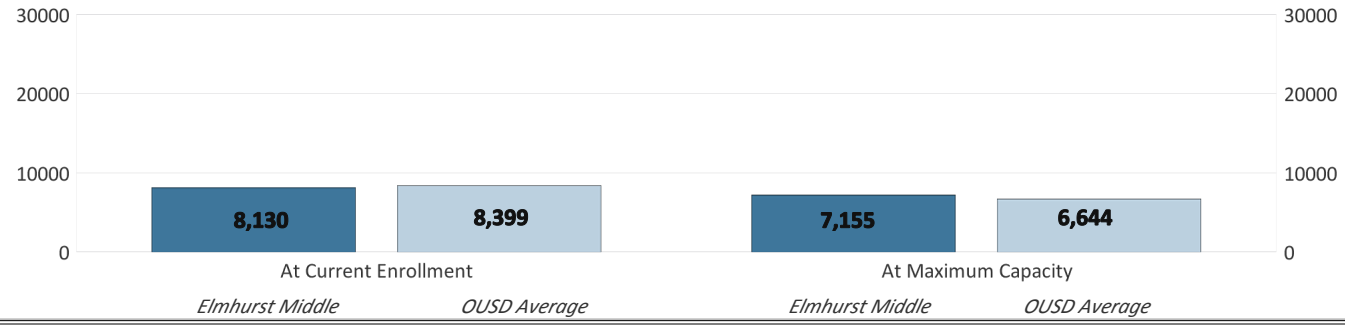

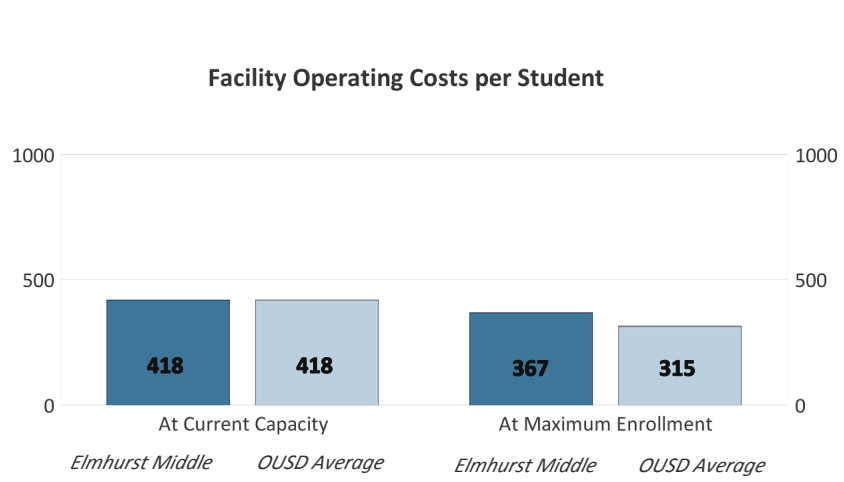

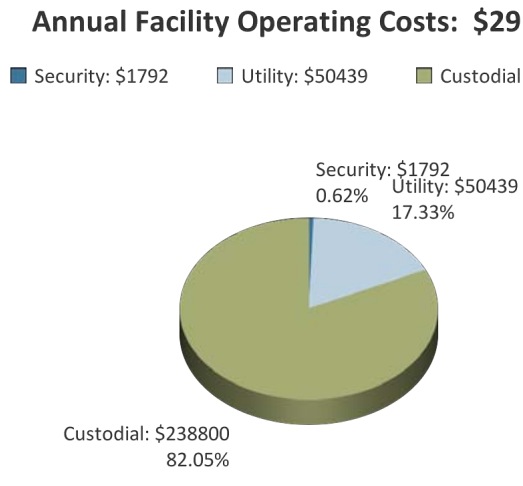

Campus Name: Elmhurst Middle School
Site ID: 202
Date Issued: 12/6/2010

CONFIDENTIAL

OAKLAND UNIFIED SCHOOL DISTRICT
Community Schools, Thriving Students

MKTHINK STRATEGY

Frick Middle School

Site ID 203
Grades Served 6-8
District 6
Enrolled 435
Attendance Area 203
Site Address 2845 64th Avenue
Oakland CA 94605

OUSD Facilities Utilization Report

Schools On Site	Enroll-ment	Grades Served	APIs '06	'07	'08	'09	'10
FRICK MIDDLE SCHOOL	435	6-8	594	595	557	597	637

Site = Blue, nearby 6-8th Grade Schools = Red

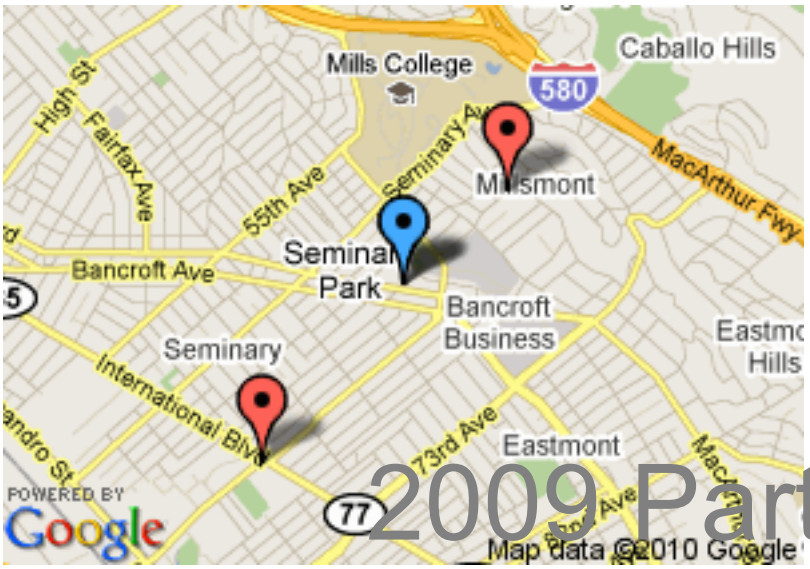

2009 Partial Data

FRICK_Site Plan.pdf

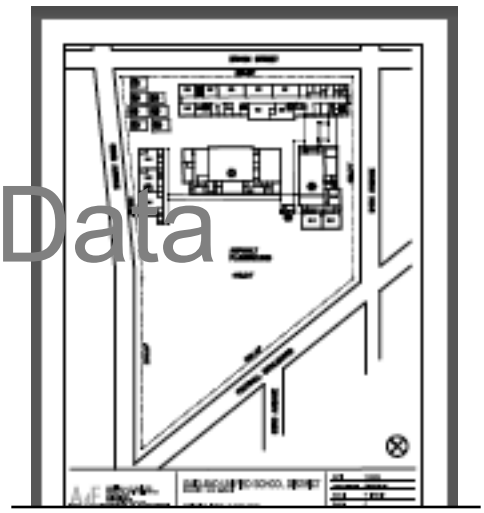

Overlap Index (based on student density and proximity to other schools):

0.85

Loading: 24
Specialty Classrooms: 3
Enrollment Capacity: 672

School Capacity Modeling

Site Acreage	**6.31**
Building Footprint (SF)	78,735

	Total	Perm	Port
Building Area (SF)	**106,218**	94,103	12,115
Classroom-Sized Rooms	**31**	24	7
600-720 s.f.	***1***		*1*
721-900 s.f.	***18***	*14*	*4*
901-1000 s.f.	***5***	*3*	*2*
1001-1200 s.f.	***6***	*6*	*0*
Over 1200 s.f.	***1***	*1*	*0*

Less than 600 s.f. used as classrooms

Current Classroom Loading

	Enrollment	Loading
Site Total	435	15.5
Grade: K		
1		
2		
3		
4		
5		
6	150	16.1
7	165	17.7
8	199	21.3
9		
10		
11		
12		

Note: Site total based on day 20 enrollment. Individual grade levels based on school asignments prior to start of school year, and are higher than actual enrollement.

Individual grade level loading is based on assigning an equal number of classrooms to each grade, then distributing the actual number of students in each grade among the assigned number of rooms. It does not represent the actual number of students in each class.

Frick Middle School

Site ID	**203**				
Grades Served	6-8	**Enrolled**	435	**Site Address**	**2845 64th Avenue**
District	**6**	**Attendance Area**	**203**		**Oakland CA 94605**

Attending Students

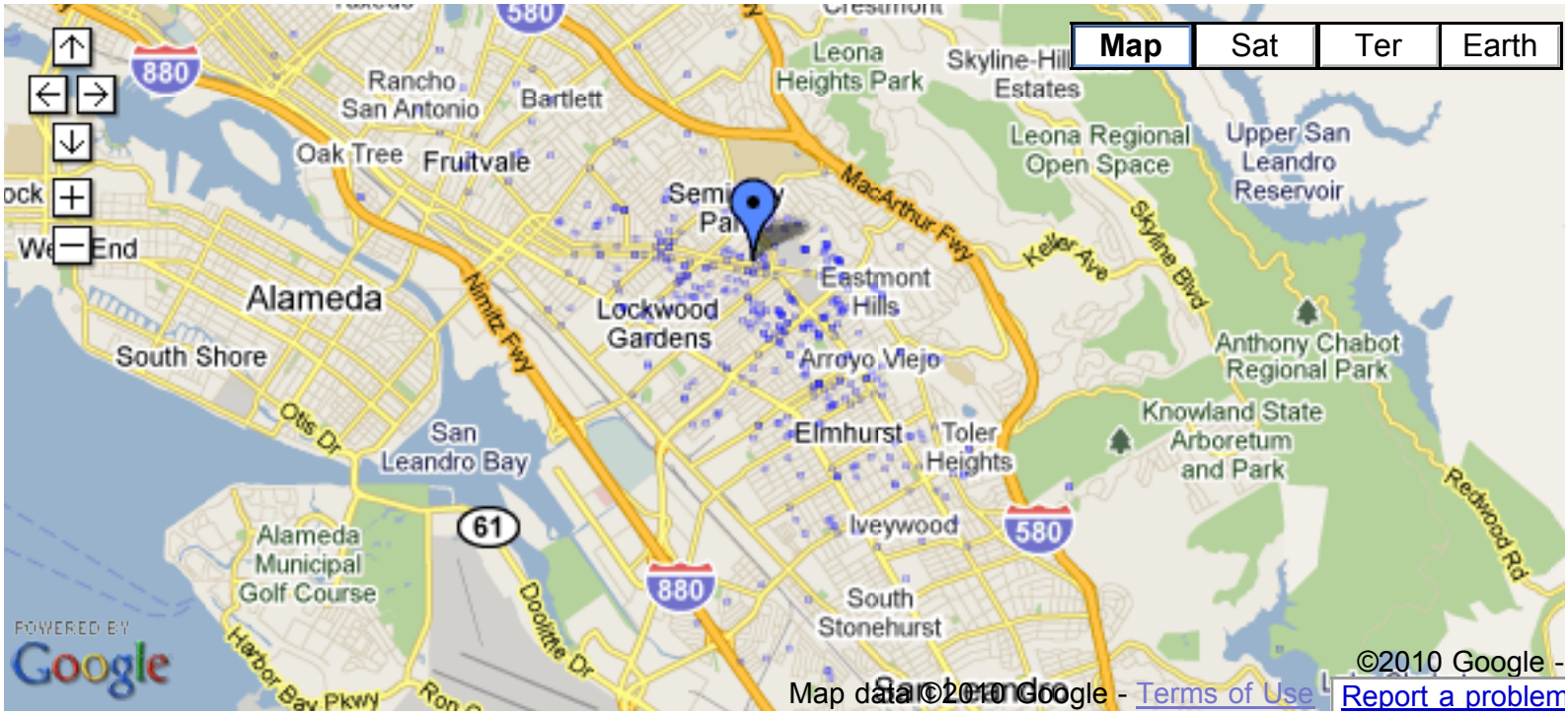

Facility Expense Profile

2009 Partial Data

Total Deferred Maintenance:
$ 2,841,284

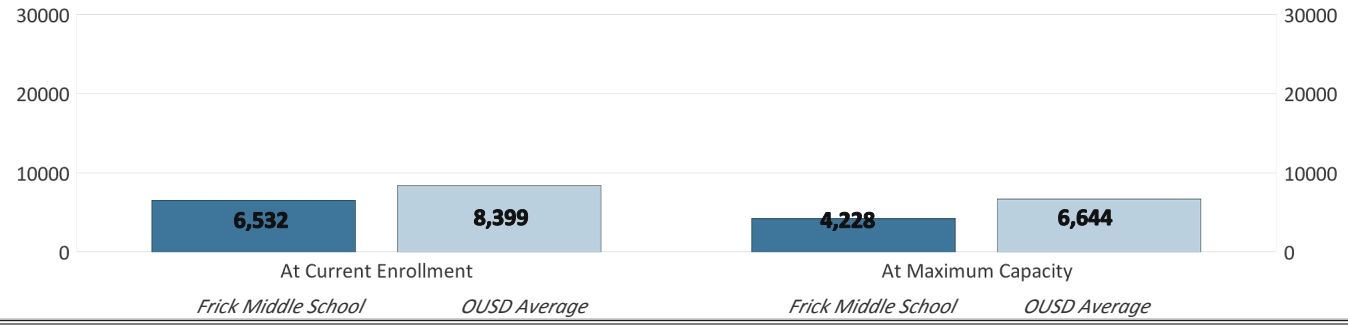

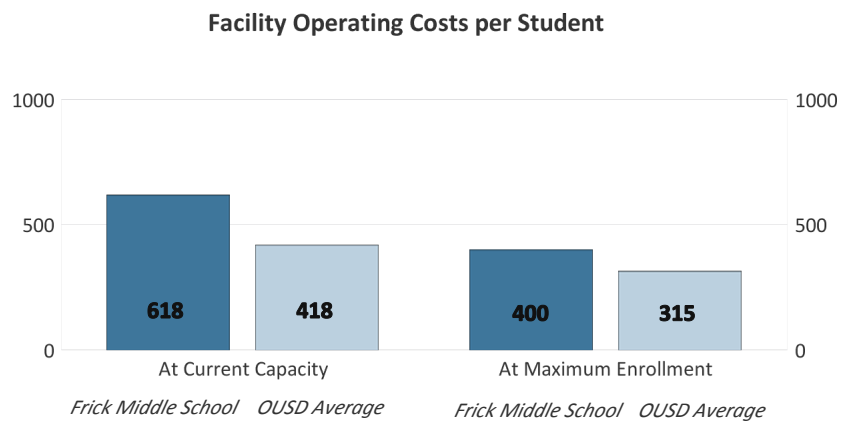

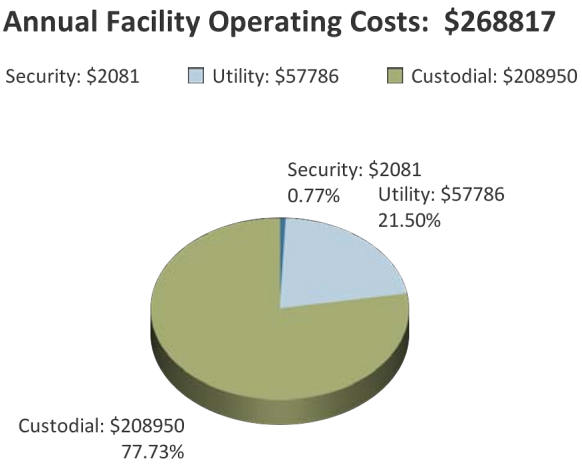

Campus Name: Frick Middle School
Site ID: 203
Date Issued: 12/6/2010

CONFIDENTIAL

OAKLAND UNIFIED SCHOOL DISTRICT
Community Schools, Thriving Students

MKTHINK STRATEGY

Lowell Middle School

Site ID 204
Grades Served 6-8
District 3
Enrolled 216
Attendance Area 109
Site Address 991 14th Street Oakland CA 94607

OUSD Facilities Utilization Report

Schools On Site	Enroll-ment	Grades Served	APIs '06	'07	'08	'09	'10
WEST OAKLAND MIDDLE	216	6-8			576	698	617
KIPP	0	6-8			760	789	864

Site = Blue, nearby 6-8th Grade Schools = Red

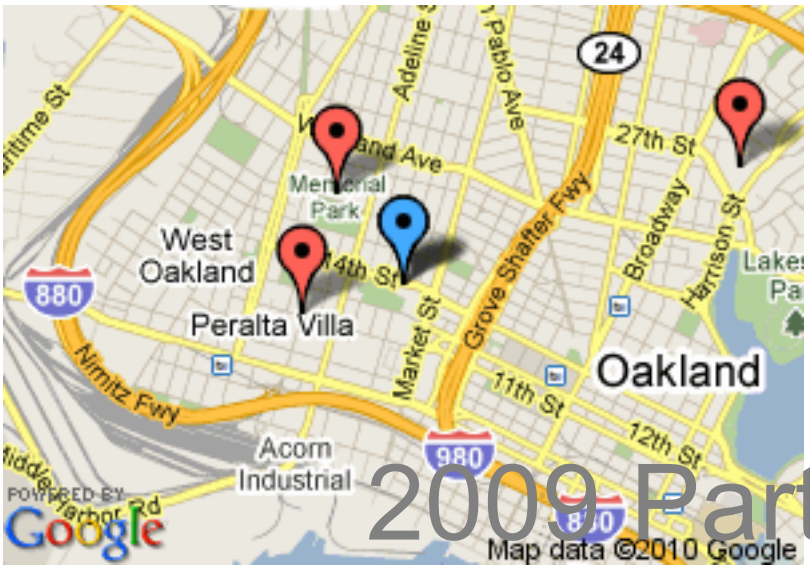

2009 Partial Data

[LOWELL_Site Plan.pdf]

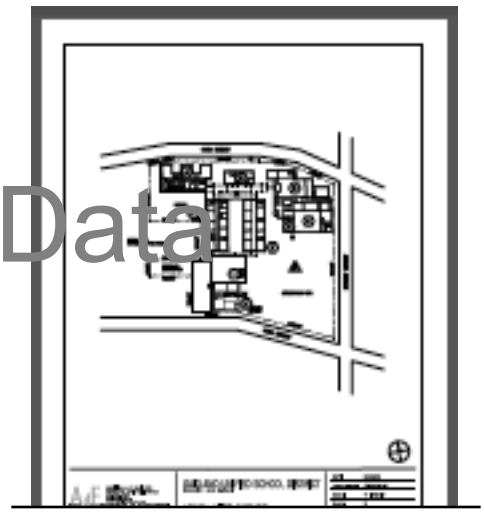

Overlap Index (based on student density and proximity to other schools):

0.97

Loading: 24
Specialty Classrooms: 5
Enrollment Capacity: 888

School Capacity Modeling

Site Acreage	**5.68**
Building Footprint (SF)	73,800

	Total	Perm	Port
Building Area (SF)	**96,870**	96,870	0
Classroom-Sized Rooms	**42**	42	0
600-720 s.f.	***3***	*3*	
721-900 s.f.	***28***	*28*	
901-1000 s.f.	***4***	*4*	
1001-1200 s.f.	***6***	*6*	
Over 1200 s.f.	***1***	*1*	
	2	*Less than 600 s.f. used as classrooms*	

Current Classroom Loading

	Enrollment	Loading
Site Total	216	5.8
Grade: K		
1		
2		
3		
4		
5		
6	81	6.6
7	79	6.4
8		
9		
10		
11		
12		

Note: Site total based on day 20 enrollment. Individual grade levels based on school asignments prior to start of school year, and are higher than actual enrollement.

Individual grade level loading is based on assigning an equal number of classrooms to each grade, then distributing the actual number of students in each grade among the assigned number of rooms. It does not represent the actual number of students in each class.

Lowell Middle School

Site ID	**204**				
Grades Served	6-8	**Enrolled**	216	**Site Address**	**991 14th Street**
District	**3**	**Attendance Area**	**109**		**Oakland CA 94607**

Attending Students

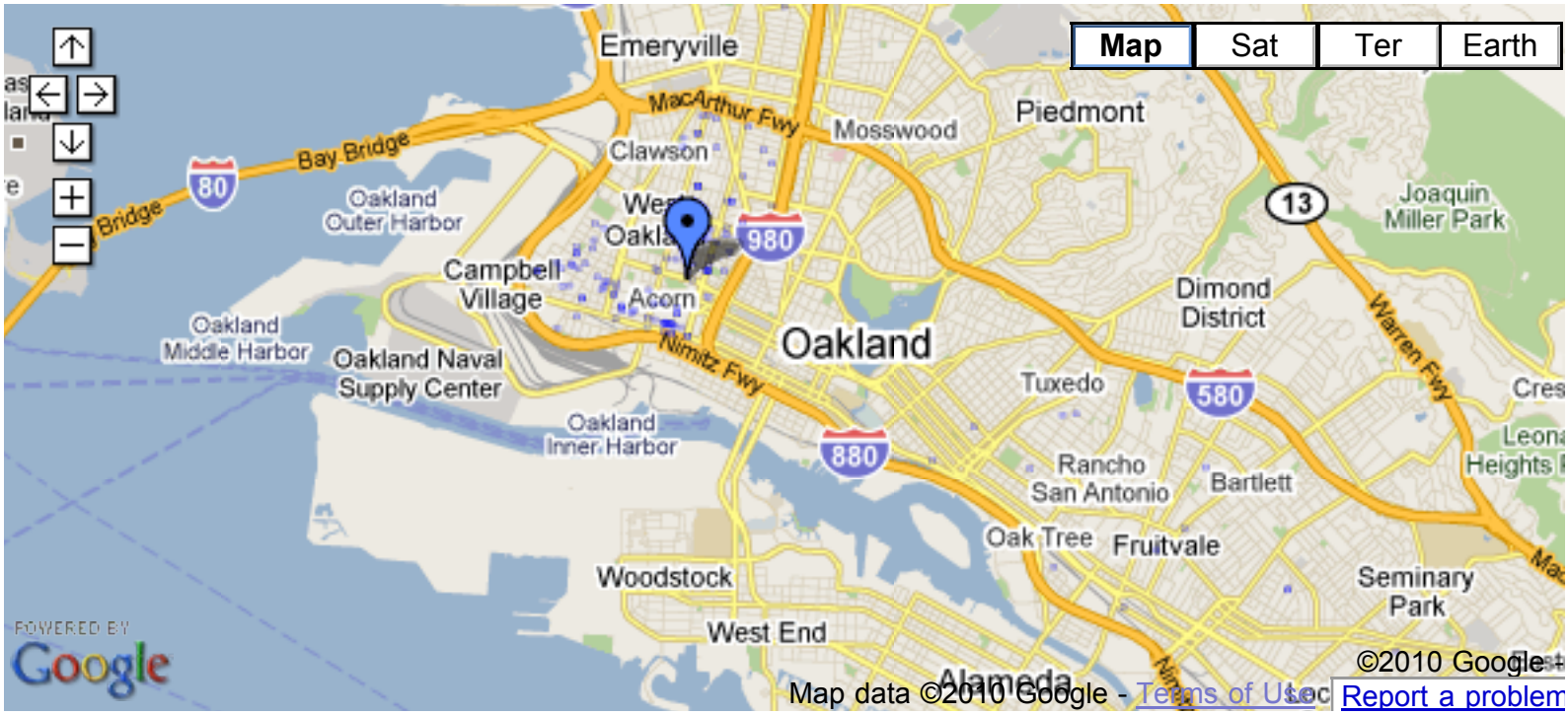

Facility Expense Profile

2009 Partial Data

Total Deferred Maintenance:
$ 6,990,224

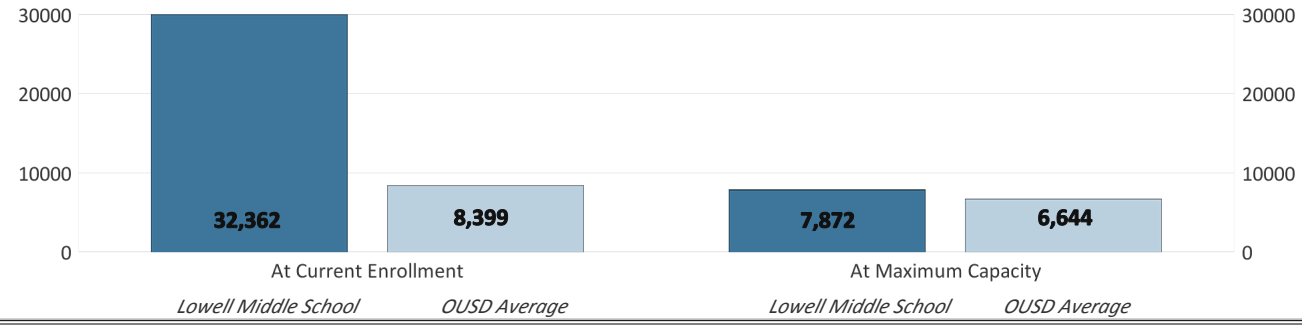

Annual Facility Operating Costs: $120485

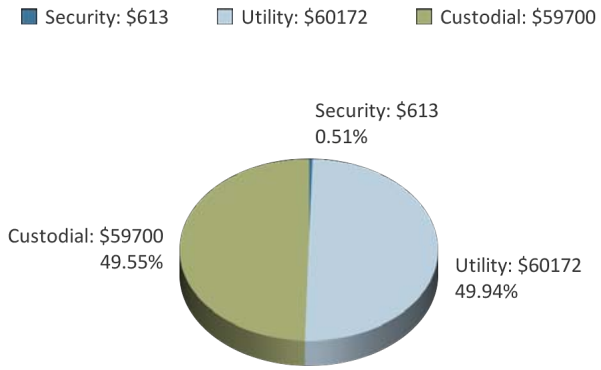

Facility Operating Costs per Student

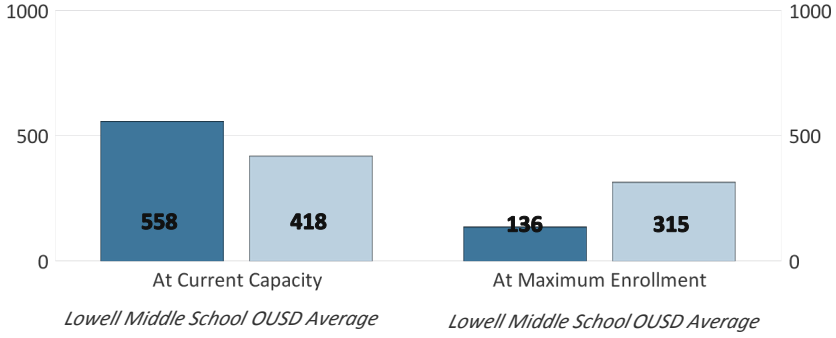

Simmons Middle School

Site ID 205
Grades Served 6-8
District 5
Enrolled 681
Attendance Area 205
Site Address 2101 35th Avenue
Oakland CA 94601

OUSD Facilities Utilization Report

Schools On Site	Enroll-ment	Grades Served	APIs '06	'07	'08	'09	'10
UNITED FOR SUCCESS	423	6-8		573		570	608
LIFE ACADEMY	258	6-8	596	577	635	659	662

Site = Blue, nearby 6-8th Grade Schools = Red

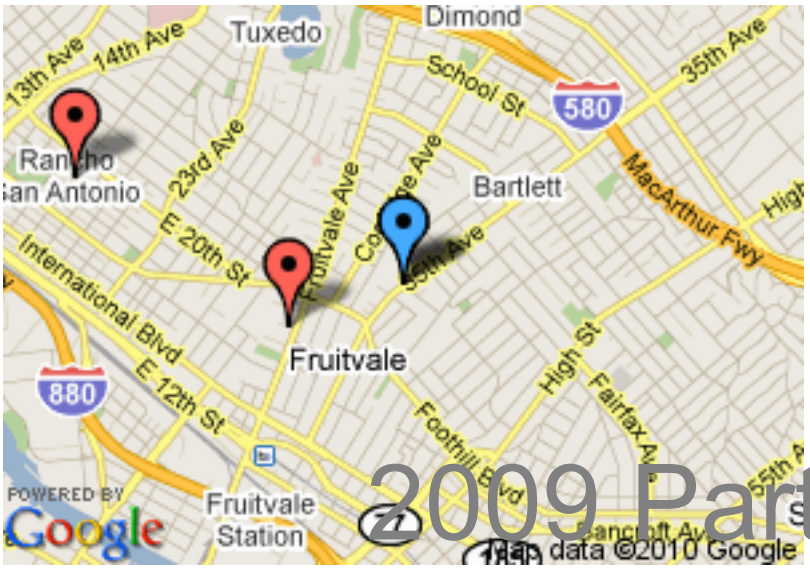

SIMMONS_Site Plan.pdf

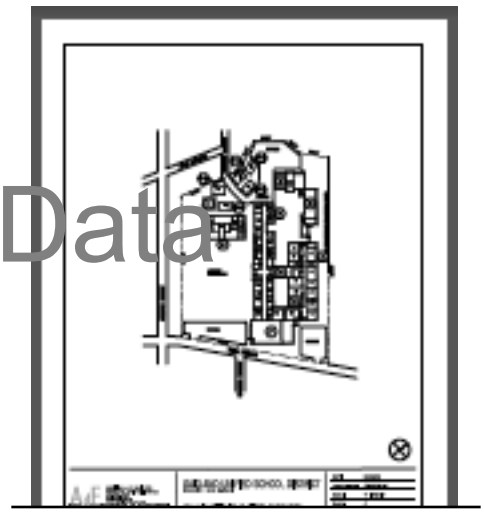

2009 Partial Data

Overlap Index (based on student density and proximity to other schools):

0.72

Loading: 24
Specialty Classrooms: 5
Enrollment Capacity: 912

School Capacity Modeling

Site Acreage	**6.33**
Building Footprint (SF)	79,773

	Total	Perm	Port
Building Area (SF)	**123,036**	119,964	3,072
Classroom-Sized Rooms	**43**	40	3
600-720 s.f.	***19***	*19*	
721-900 s.f.	***15***	*15*	
901-1000 s.f.	***4***	*1*	*3*
1001-1200 s.f.	***5***	*5*	
Over 1200 s.f.			
	3	*Less than 600 s.f. used as classrooms*	

Current Classroom Loading

	Enrollment	Loading
Site Total	681	17.9
Grade: K		
1		
2		
3		
4		
5		
6	128	10.1
7	143	11.3
8	120	9.5
9	63	5.0
10	61	4.8
11	63	5.0
12	61	4.8

Note: Site total based on day 20 enrollment. Individual grade levels based on school asignments prior to start of school year, and are higher than actual enrollement.

Individual grade level loading is based on assigning an equal number of classrooms to each grade, then distributing the actual number of students in each grade among the assigned number of rooms. It does not represent the actual number of students in each class.

Simmons Middle School

Site ID	**205**				
Grades Served	6-8	**Enrolled**	681	**Site Address**	**2101 35th Avenue**
District	**5**	**Attendance Area**	**205**		**Oakland CA 94601**

Attending Students

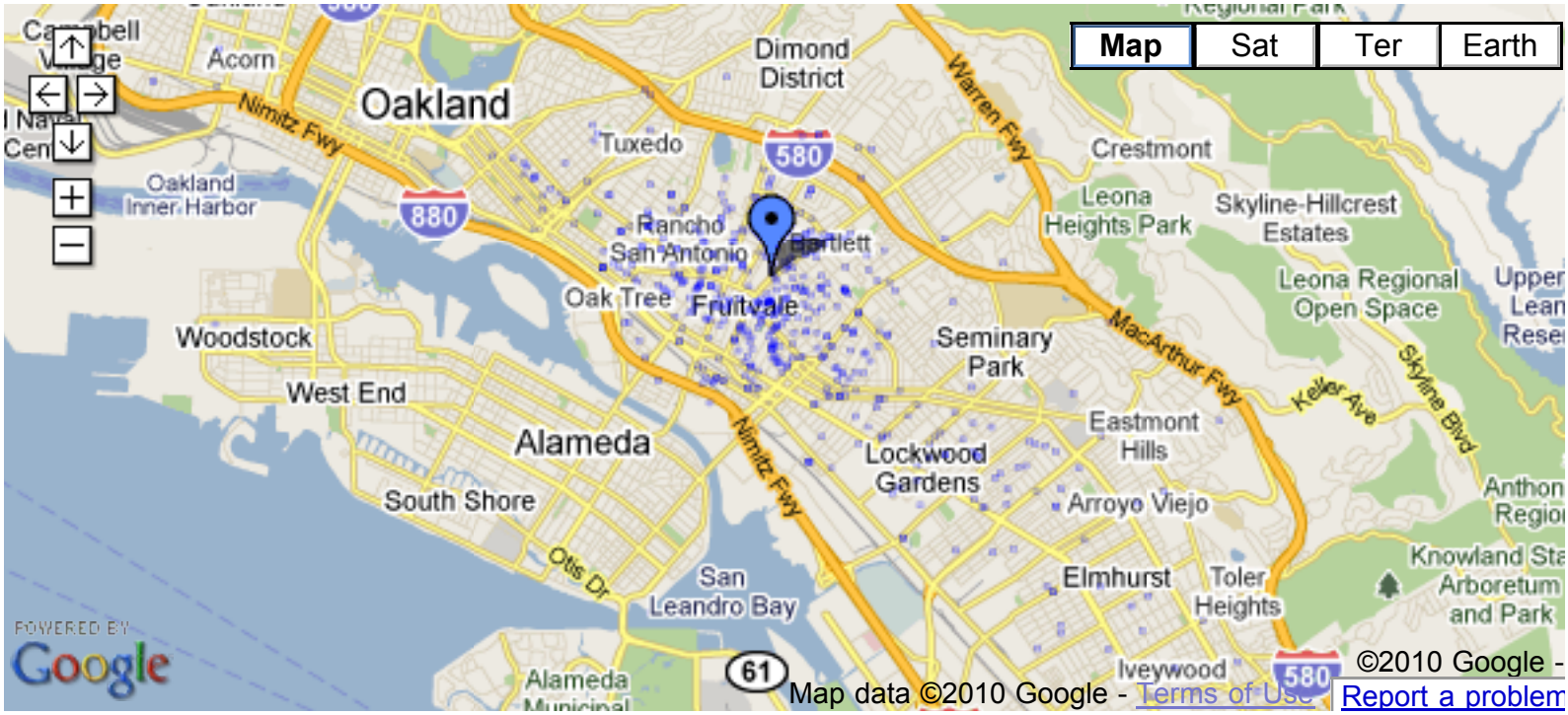

Facility Expense Profile

2009 Partial Data

Total Deferred Maintenance:
$ 6,077,084

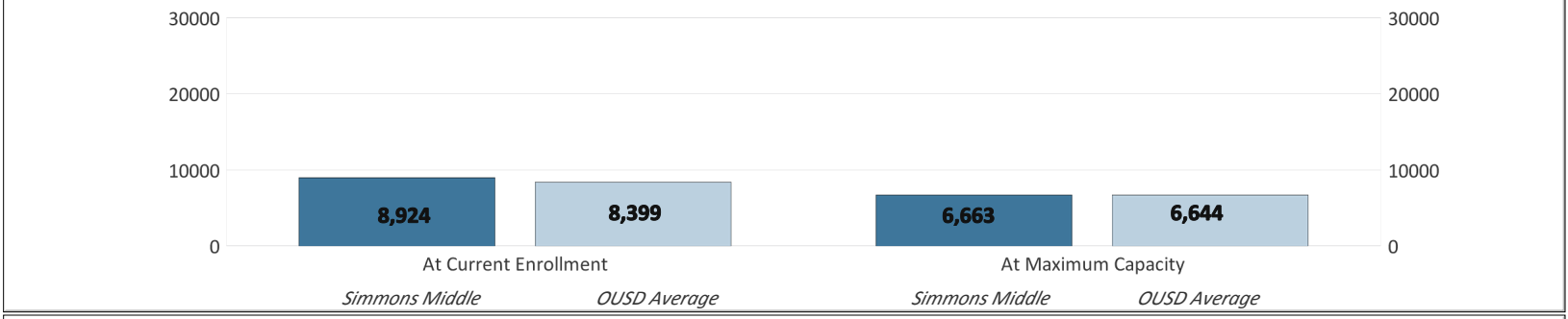

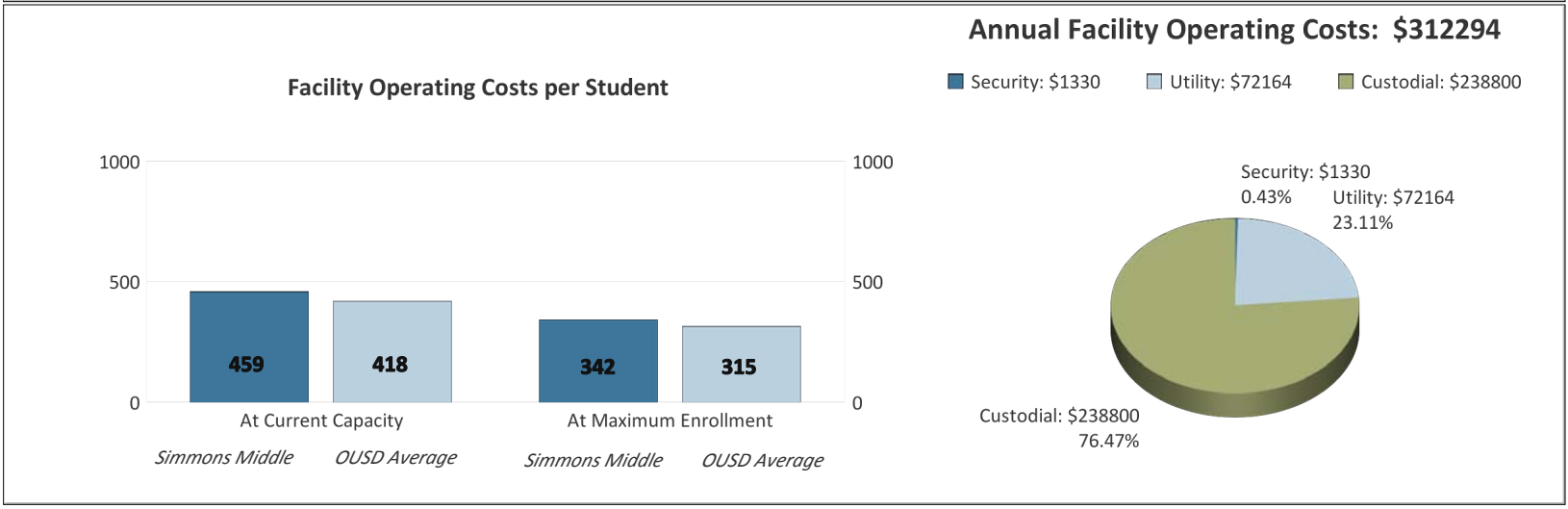

Bret Harte Middle School

Site ID 206
Grades Served 6-8
District 4
Enrolled 704
Attendance Area 206
Site Address 3700 Coolidge
Oakland CA 94602

OUSD Facilities Utilization Report

Schools On Site	Enroll-ment	Grades Served	APIs '06	'07	'08	'09	'10
BRET HARTE	704	6-8	662	682	670	670	



Site = Blue, nearby 6-8th Grade Schools = Red

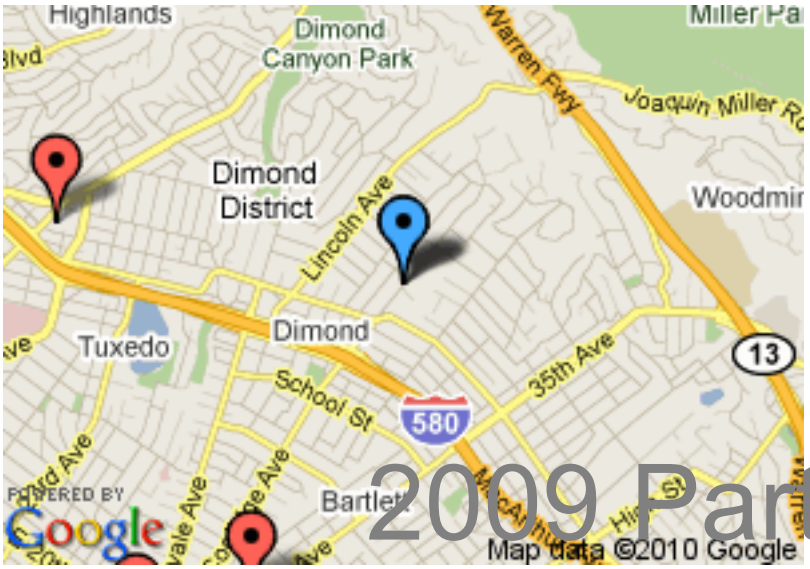

2009 Partial Data

BRETHARTE_Site Plan.pdf

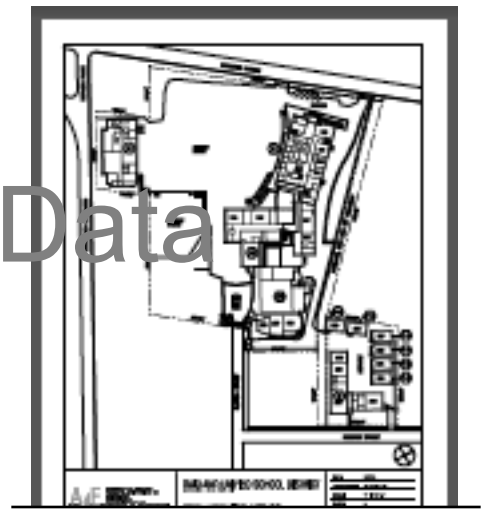

Overlap Index (based on student density and proximity to other schools):

0.94

Loading: 24
Specialty Classrooms: 5
Enrollment Capacity: 960

School Capacity Modeling

Site Acreage	**6.40**
Building Footprint (SF)	72,645

	Total	Perm	Port
Building Area (SF)	**118,788**	111,132	7,656
Classroom-Sized Rooms	**45**	38	7
600-720 s.f.	***1***	*1*	
721-900 s.f.	***25***	*25*	
901-1000 s.f.	***9***	*2*	*7*
1001-1200 s.f.	***9***	*9*	
Over 1200 s.f.	***1***	*1*	

Less than 600 s.f. used as classrooms

Current Classroom Loading

	Enrollment	Loading
Site Total	704	17.6
Grade: K		
1		
2		
3		
4		
5		
6	260	19.5
7	238	17.9
8	266	20.0
9		
10		
11		
12		

Note: Site total based on day 20 enrollment. Individual grade levels based on school asignments prior to start of school year, and are higher than actual enrollement.

Individual grade level loading is based on assigning an equal number of classrooms to each grade, then distributing the actual number of students in each grade among the assigned number of rooms. It does not represent the actual number of students in each class.

Bret Harte Middle School

Site ID	**206**				
Grades Served	6-8	**Enrolled**	704	**Site Address**	3700 Coolidge
District	**4**	**Attendance Area**	**206**		Oakland CA 94602

Attending Students

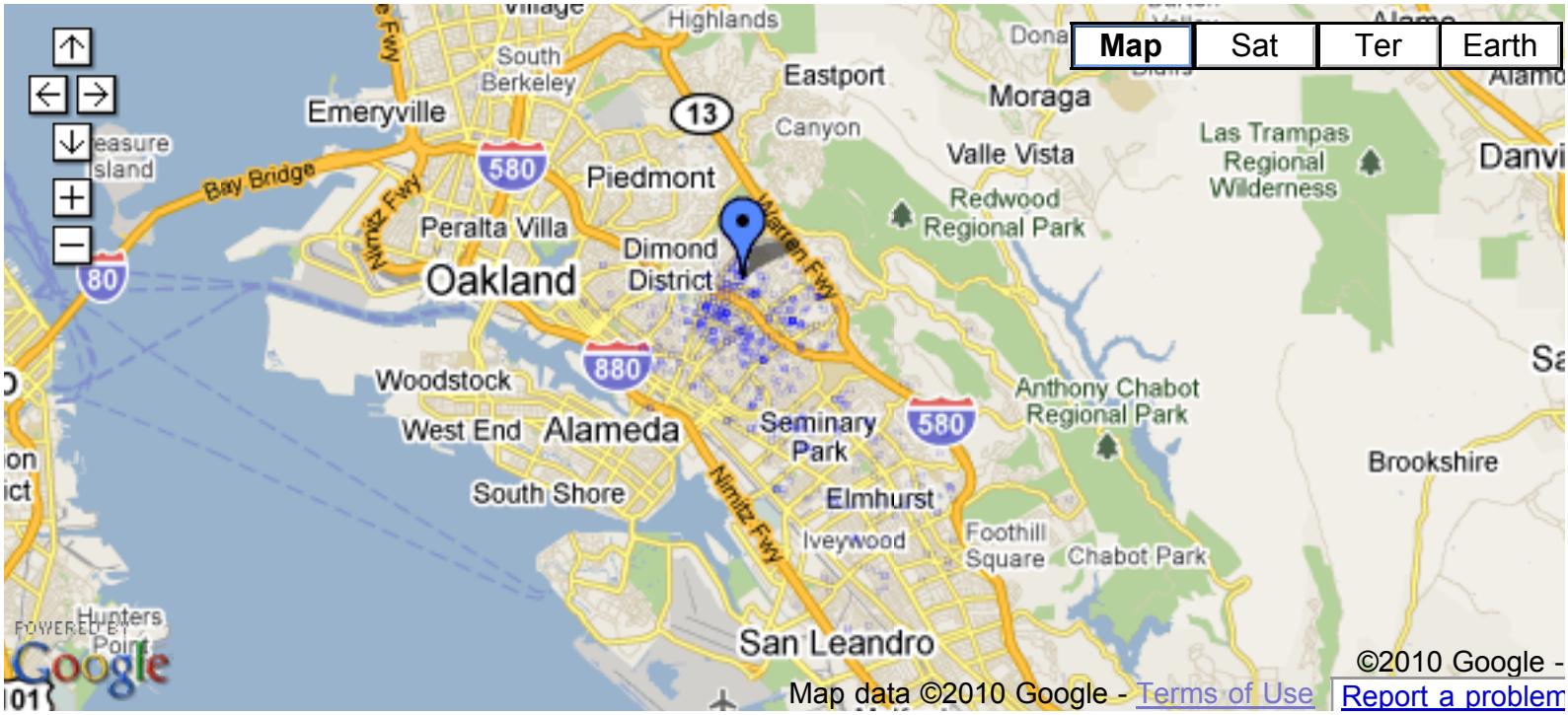

Facility Expense Profile

2009 Partial Data

Total Deferred Maintenance:
$ 2,632,618

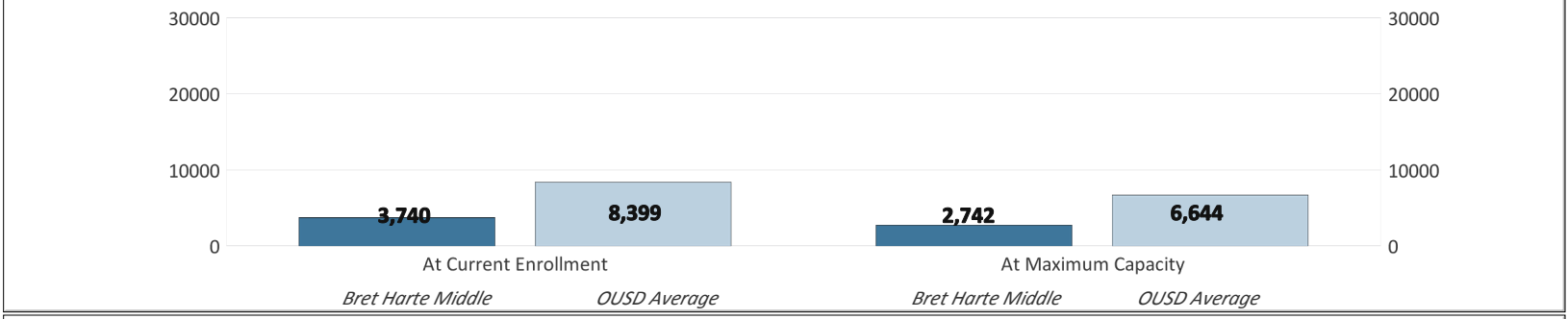

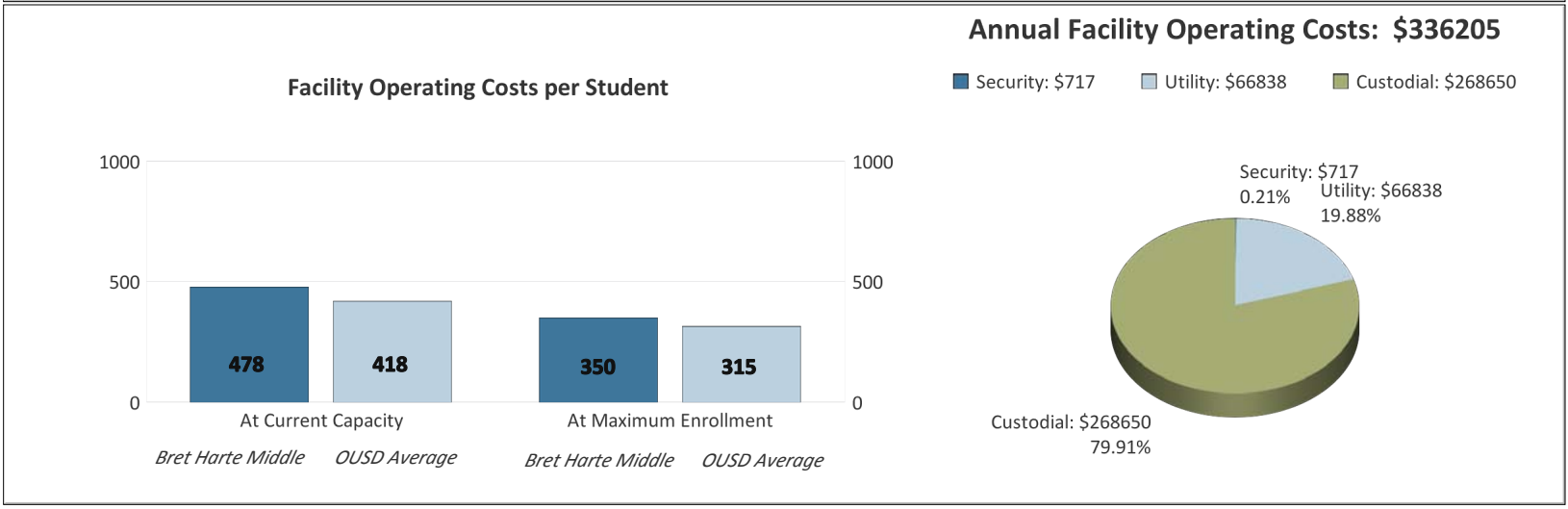

Campus Name: Bret Harte Middle School
Site ID: 206
Date Issued: 12/6/2010

CONFIDENTIAL

OAKLAND UNIFIED SCHOOL DISTRICT
Community Schools, Thriving Students

MKTHINK STRATEGY

Havenscourt Middle School

Site ID 207
Grades Served 6-8
District 6
Enrolled 677
Attendance Area 232
Site Address 1390 66th Avenue Oakland CA 94621

OUSD Facilities Utilization Report

Schools On Site	Enroll-ment	Grades Served	APIs '06	'07	'08	'09	'10
COLISEUM COLLEGE PREP	314	6-8	527	559	591	605	
ROOTS INTERNATIONAL	363	6-8	563	570	575	593	

Site = Blue, nearby 6-8th Grade Schools = Red

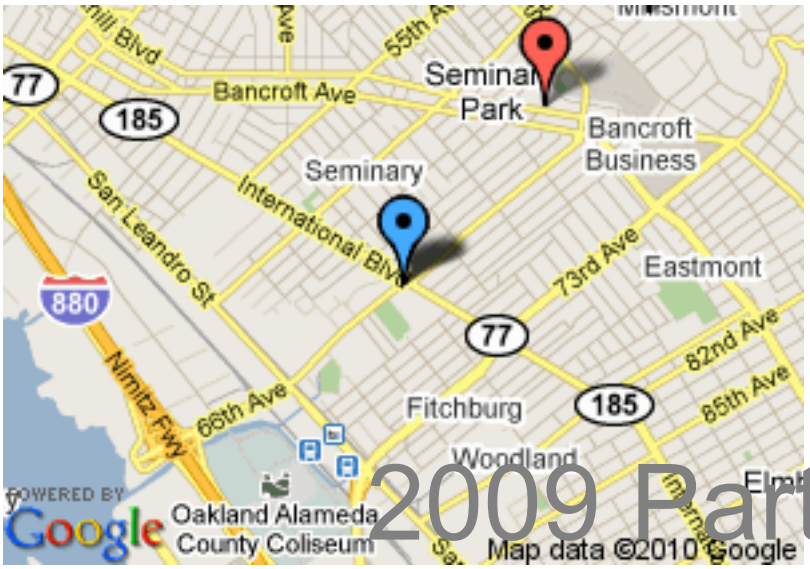

2009 Partial Data

HAVENSCOURT_Site Plan.pdf

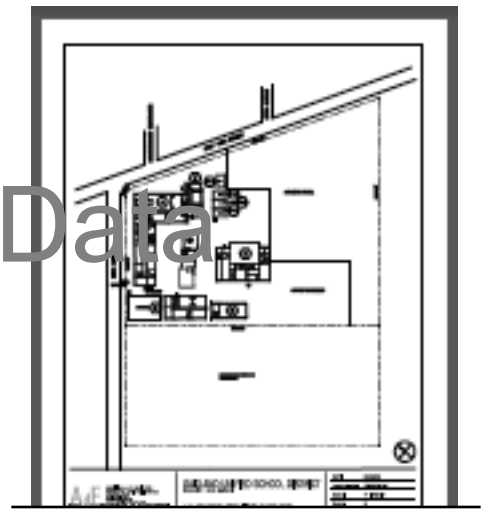

Overlap Index (based on student density and proximity to other schools):

0.64

Loading: 24
Specialty Classrooms: 3
Enrollment Capacity: 672

School Capacity Modeling

Site Acreage	**6.06**
Building Footprint (SF)	73,146

	Total	Perm	Port
Building Area (SF)	**99,437**	97,185	2,252
Classroom-Sized Rooms	**31**	29	2
600-720 s.f.	***15***	*15*	
721-900 s.f.	***4***	*4*	
901-1000 s.f.	***3***	*1*	*2*
1001-1200 s.f.	***9***	*9*	
Over 1200 s.f.			

Less than 600 s.f. used as classrooms

Current Classroom Loading

	Enrollment	Loading
Site Total	677	24.2
Grade: K		
1		
2		
3		
4		
5		
6	194	20.8
7	185	19.8
8	170	18.2
9	60	6.4
10		
11		
12		

Note: Site total based on day 20 enrollment. Individual grade levels based on school asignments prior to start of school year, and are higher than actual enrollement.

Individual grade level loading is based on assigning an equal number of classrooms to each grade, then distributing the actual number of students in each grade among the assigned number of rooms. It does not represent the actual number of students in each class.

Havenscourt Middle School

Site ID	**207**				
Grades Served	6-8	**Enrolled**	677	**Site Address**	**1390 66th Avenue**
District	**6**	**Attendance Area**	**232**		**Oakland CA 94621**

Attending Students

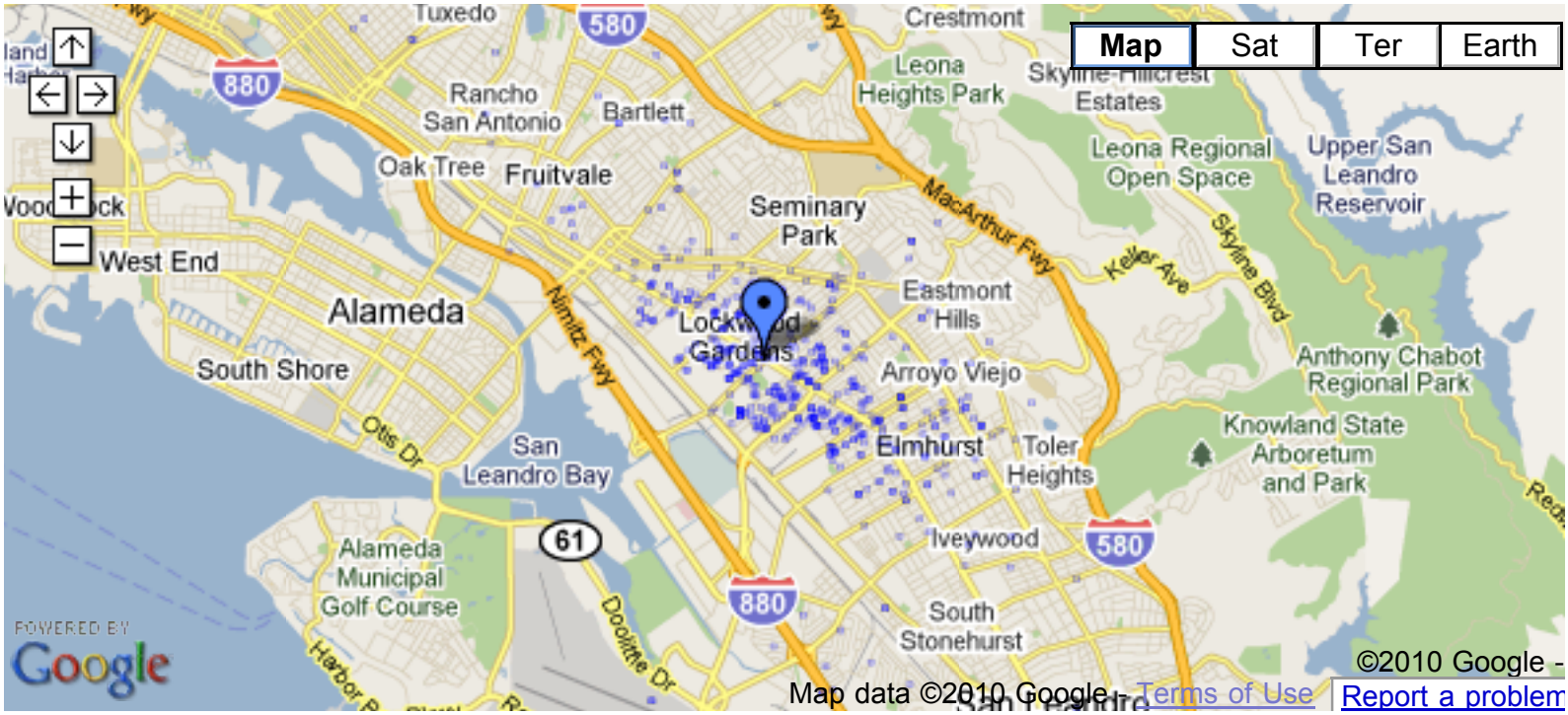

Facility Expense Profile

2009 Partial Data

Total Deferred Maintenance:
$ 5,257,368

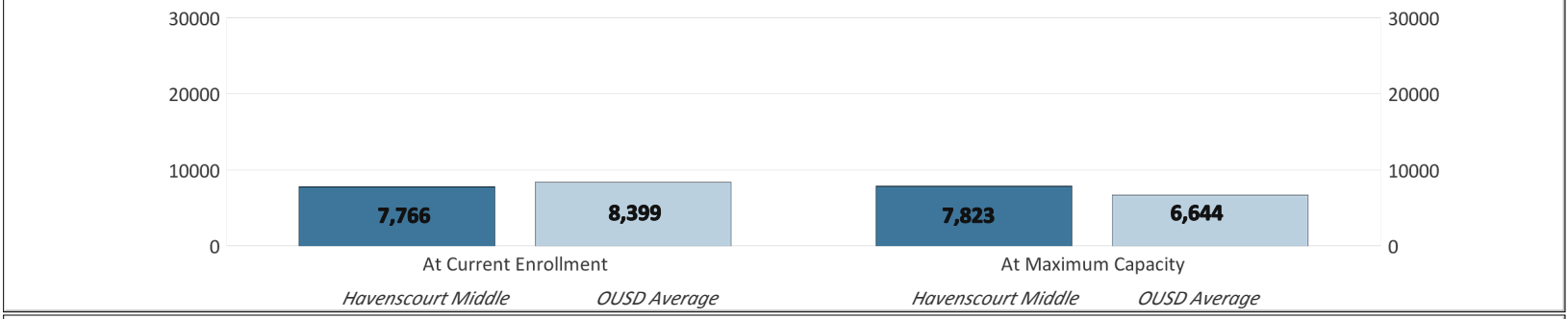

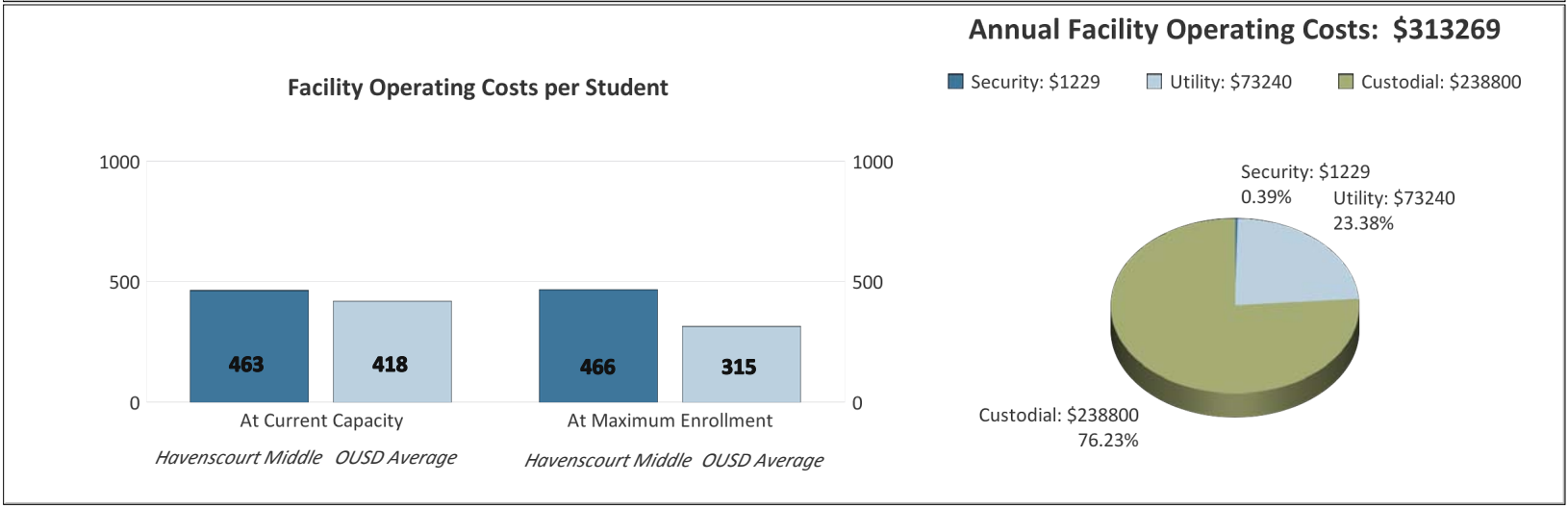

Edna Brewer Middle School

Site ID 210
Grades Served 6-8
District 5
Enrolled 792
Attendance Area 210
Site Address 3748 13th Avenue
Oakland CA 94610

OUSD Facilities Utilization Report

Schools On Site	Enroll-ment	Grades Served	APIs '06	'07	'08	'09	'10
EDNA BREWER	792	6-8	707	717	782	822	824



Site = Blue, nearby 6-8th Grade Schools = Red

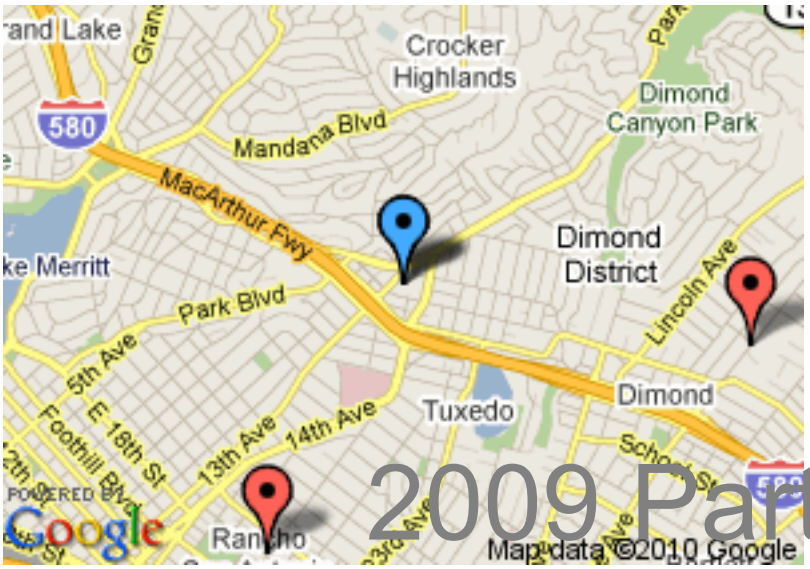

2009 Partial Data

BREWER_Site Plan.pdf

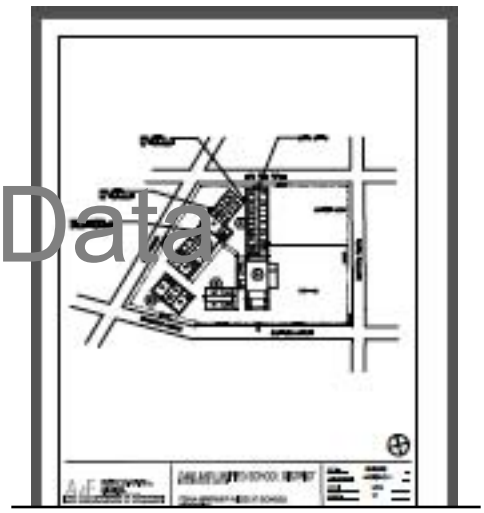

Overlap Index (based on student density and proximity to other schools):

1.00

Loading: 24
Specialty Classrooms: 4
Enrollment Capacity: 696

School Capacity Modeling

Site Acreage	**5.57**
Building Footprint (SF)	72,629

	Total	Perm	Port
Building Area (SF)	**93,175**	93,175	0
Classroom-Sized Rooms	**33**	33	0
600-720 s.f.	***2***	*2*	
721-900 s.f.	***17***	*17*	
901-1000 s.f.	***6***	*6*	
1001-1200 s.f.	***3***	*3*	
Over 1200 s.f.	***5***	*5*	
	2	*Less than 600 s.f. used as classrooms*	

Current Classroom Loading

	Enrollment	Loading
Site Total	792	27.3
Grade: K		
1		
2		
3		
4		
5		
6	255	26.4
7	256	26.5
8	234	24.2
9		
10		
11		
12		

Note: Site total based on day 20 enrollment. Individual grade levels based on school asignments prior to start of school year, and are higher than actual enrollement.

Individual grade level loading is based on assigning an equal number of classrooms to each grade, then distributing the actual number of students in each grade among the assigned number of rooms. It does not represent the actual number of students in each class.

Edna Brewer Middle School

Site ID	**210**				
Grades Served	6-8	**Enrolled**	792	**Site Address**	**3748 13th Avenue**
District	**5**	**Attendance Area**	**210**		**Oakland CA 94610**

Attending Students

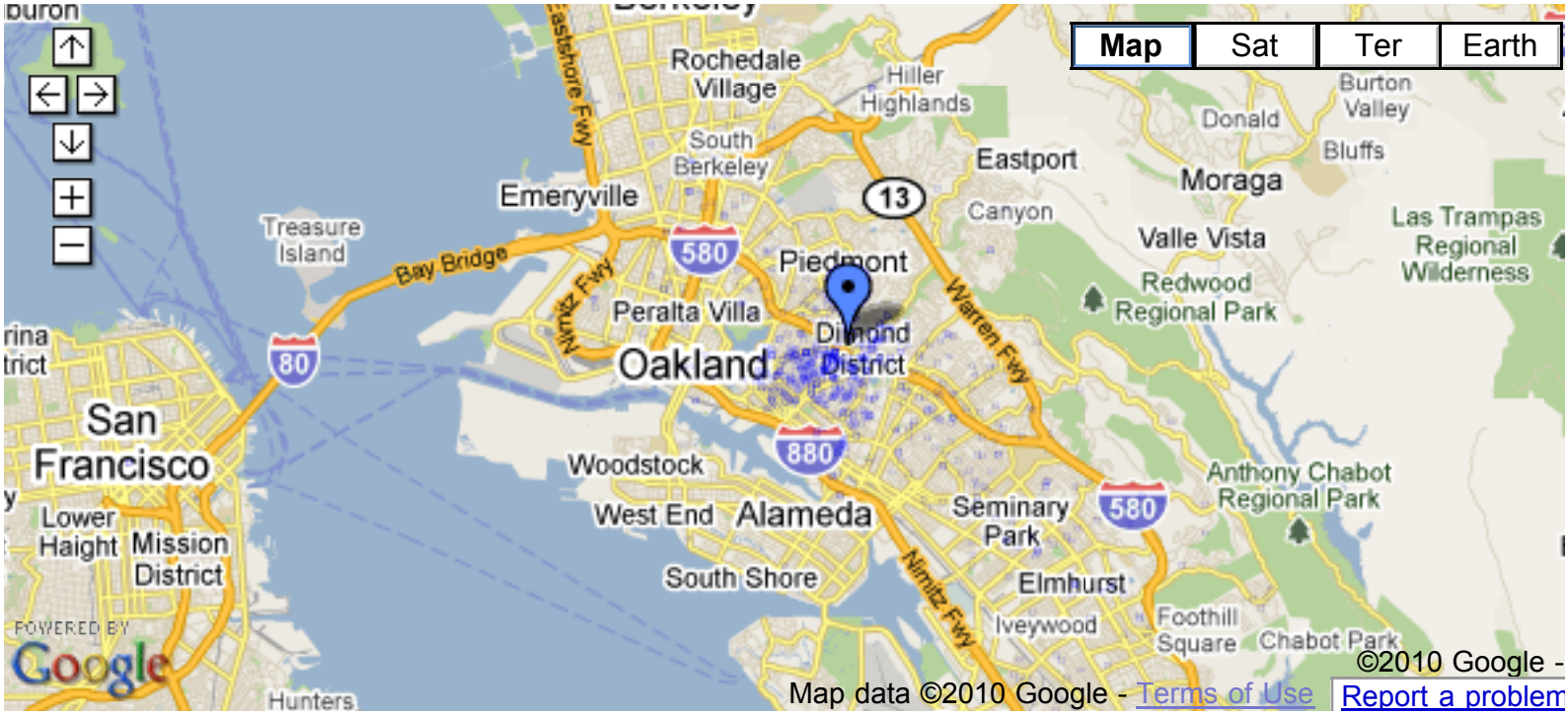

Facility Expense Profile

2009 Partial Data

Total Deferred Maintenance:
$ 8,133,901

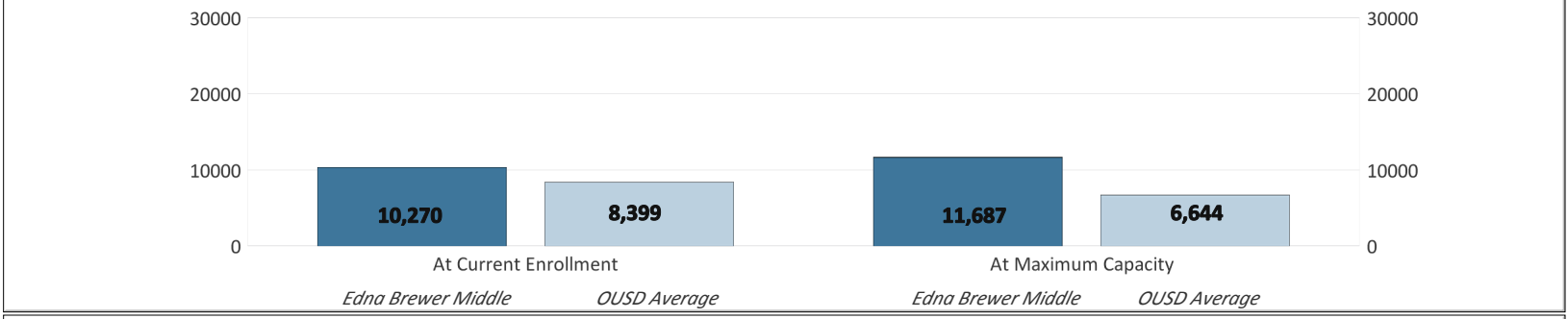

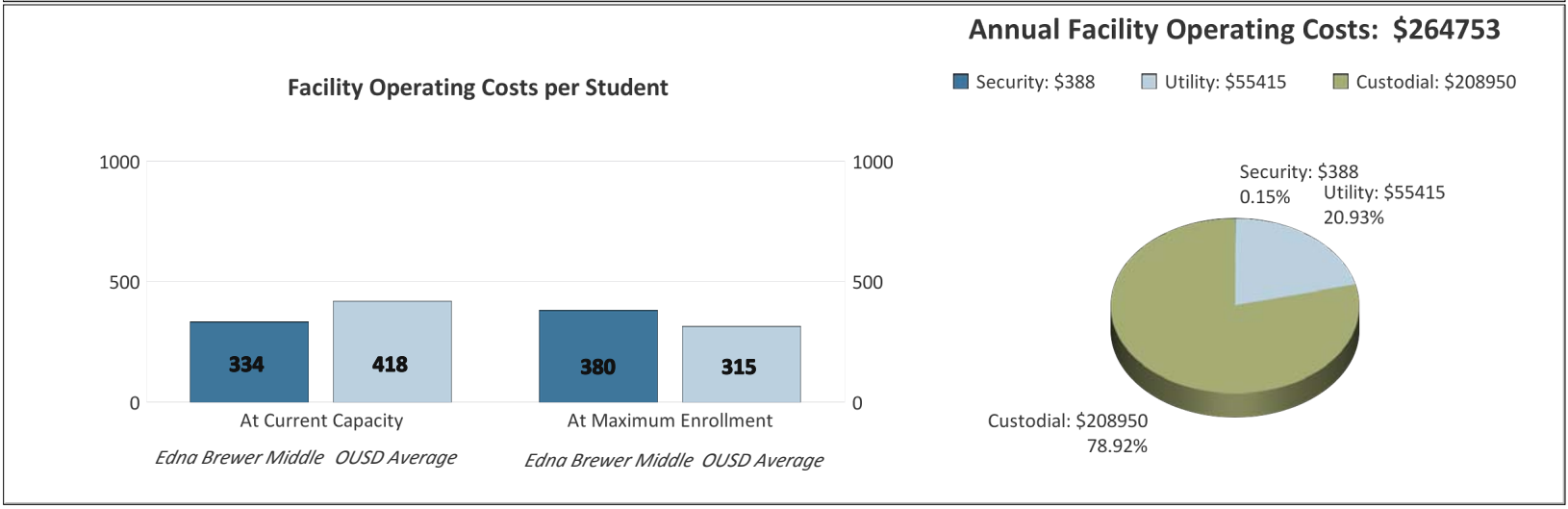

Montera Middle School

Site ID 211
Grades Served 6-8
District 4
Enrolled 897
Attendance Area 211
Site Address 5555 Ascot Drive
Oakland CA 94611

OUSD Facilities Utilization Report

Schools On Site	Enroll-ment	Grades Served	APIs '06	'07	'08	'09	'10
MONTERA MS	897	6-8	785	773	794	814	830

Site = Blue, nearby 6-8th Grade Schools = Red

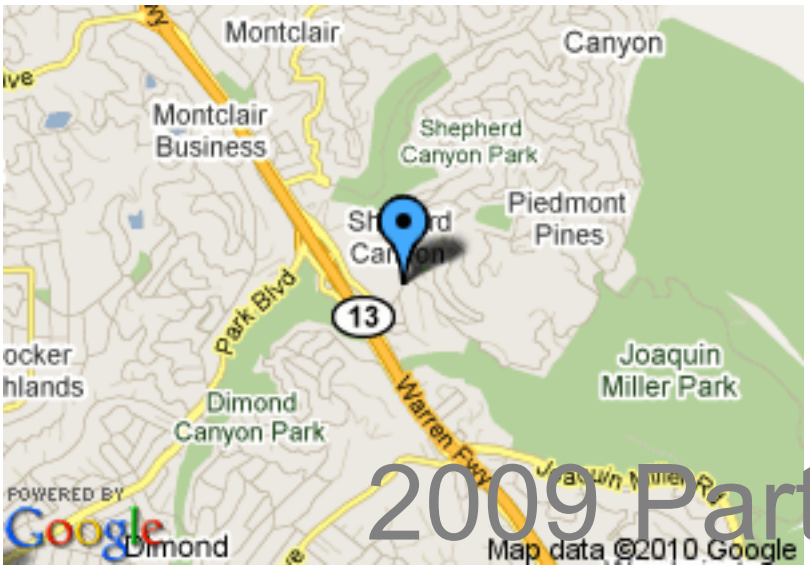

2009 Partial Data

MONTERA_Site Plan.pdf

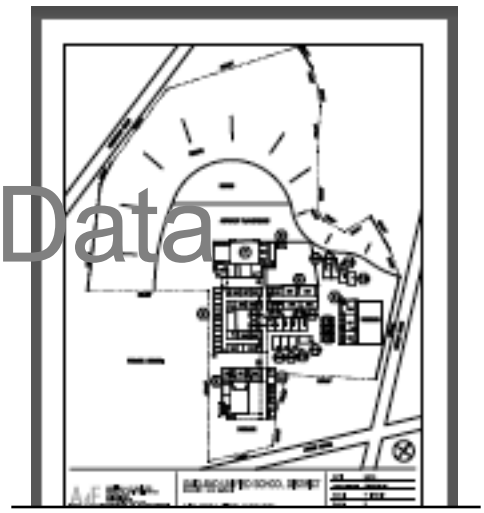

Overlap Index (based on student density and proximity to other schools):

0.43

Loading: 24
Specialty Classrooms: 4
Enrollment Capacity: 840

School Capacity Modeling

Site Acreage	**15.89**
Building Footprint (SF)	80,047

	Total	Perm	Port
Building Area (SF)	**96,830**	81,470	15,360
Classroom-Sized Rooms	**39**	23	16
600-720 s.f.	***14***	*14*	
721-900 s.f.	***20***	*4*	*16*
901-1000 s.f.	***1***	*1*	
1001-1200 s.f.	***4***	*4*	
Over 1200 s.f.			

Less than 600 s.f. used as classrooms

Current Classroom Loading

	Enrollment	Loading
Site Total	897	25.6
Grade: K		
1		
2		
3		
4		
5		
6	303	26.0
7	287	24.6
8	290	24.9
9		
10		
11		
12		

Note: Site total based on day 20 enrollment. Individual grade levels based on school asignments prior to start of school year, and are higher than actual enrollement.

Individual grade level loading is based on assigning an equal number of classrooms to each grade, then distributing the actual number of students in each grade among the assigned number of rooms. It does not represent the actual number of students in each class.

Montera Middle School

Site ID	**211**				
Grades Served	6-8	**Enrolled**	897	**Site Address**	5555 Ascot Drive
District	**4**	**Attendance Area**	**211**		Oakland CA 94611

Attending Students

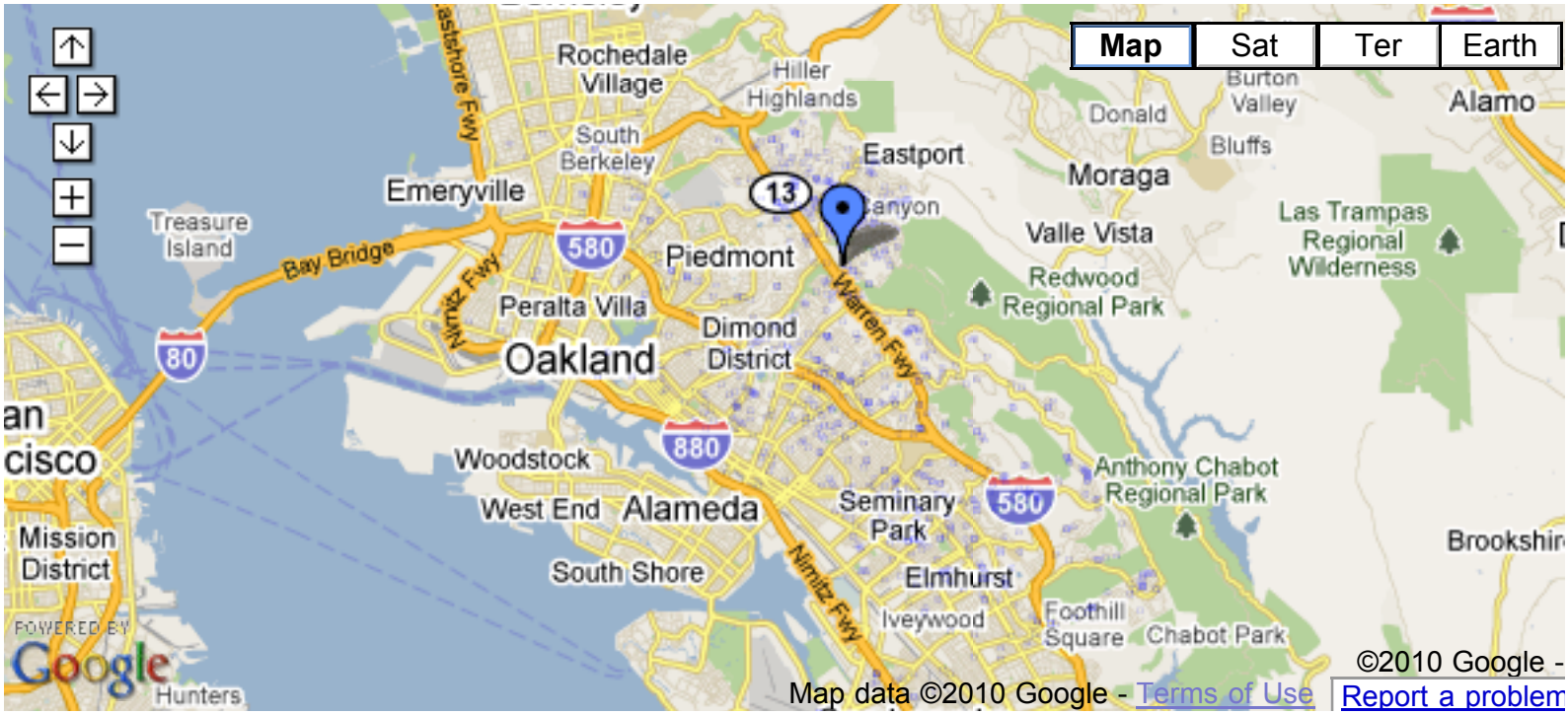

Facility Expense Profile

2009 Partial Data

Total Deferred Maintenance:
$ 5,936,659

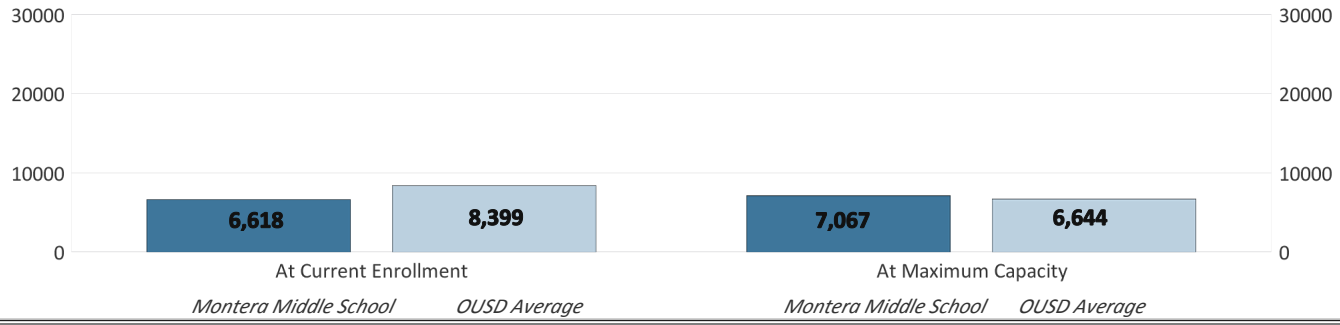

Annual Facility Operating Costs: $300644

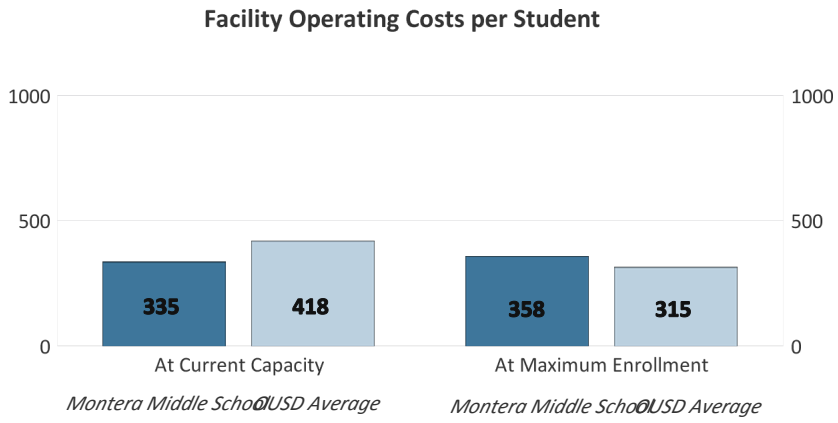

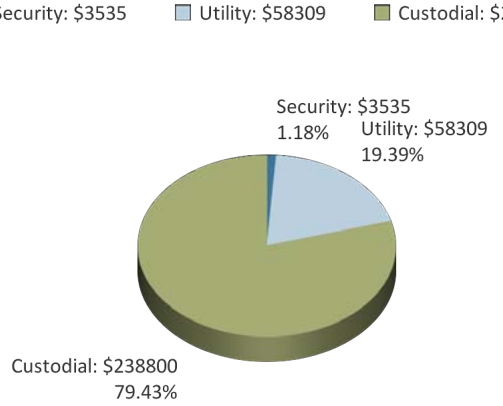

Roosevelt Middle School

Site ID 212
Grades Served 6-8
District 2
Enrolled 656
Attendance Area 212
Site Address 1926 19th Avenue Oakland CA 94606

OUSD Facilities Utilization Report

Schools On Site	Enroll-ment	Grades Served	APIs '06	'07	'08	'09	'10
ROOSEVELT MS	656	6-8	651	647	651	642	630

Site = Blue, nearby 6-8th Grade Schools = Red

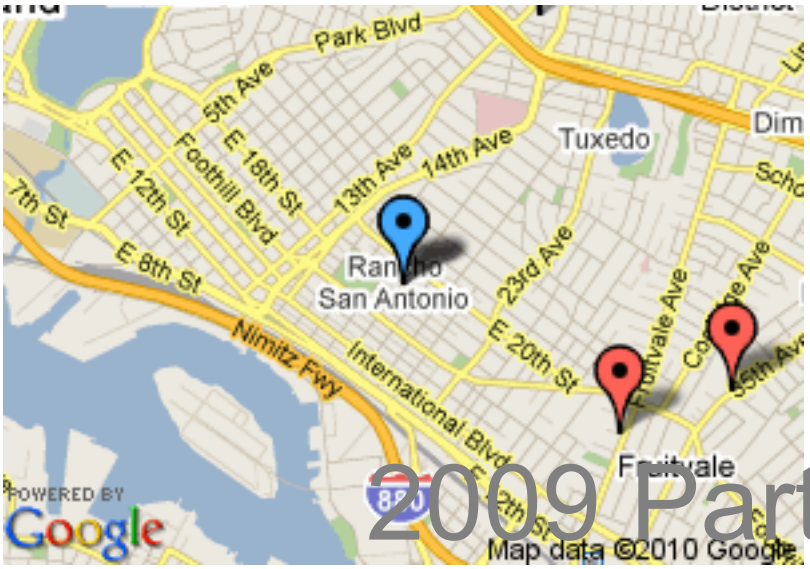

2009 Partial Data

ROOSEVELT_Site Plan.pdf

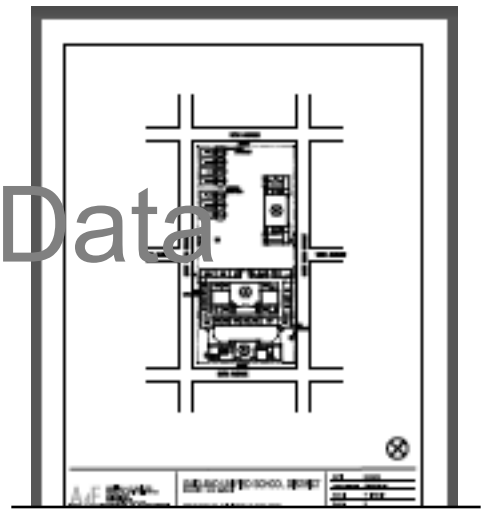

Overlap Index (based on student density and proximity to other schools):

0.61

Loading: 24
Specialty Classrooms: 5
Enrollment Capacity: 840

School Capacity Modeling

Site Acreage	**4.70**
Building Footprint (SF)	81,929

	Total	Perm	Port
Building Area (SF)	**154,093**	148,449	5,644
Classroom-Sized Rooms	**40**	33	7
600-720 s.f.	***15***	*15*	
721-900 s.f.	***15***	*8*	*7*
901-1000 s.f.	***3***	*3*	
1001-1200 s.f.	***5***	*5*	
Over 1200 s.f.	***2***	*2*	
	4	*Less than 600 s.f. used as classrooms*	

Current Classroom Loading

	Enrollment	Loading
Site Total	656	18.7
Grade: K		
1		
2		
3		
4		
5		
6	206	17.7
7	228	19.5
8	261	22.4
9		
10		
11		
12		

Note: Site total based on day 20 enrollment. Individual grade levels based on school asignments prior to start of school year, and are higher than actual enrollement.

Individual grade level loading is based on assigning an equal number of classrooms to each grade, then distributing the actual number of students in each grade among the assigned number of rooms. It does not represent the actual number of students in each class.

Roosevelt Middle School

Site ID	**212**				
Grades Served	6-8	**Enrolled**	656	**Site Address**	1926 19th Avenue
District	2	**Attendance Area**	212		Oakland CA 94606

Attending Students

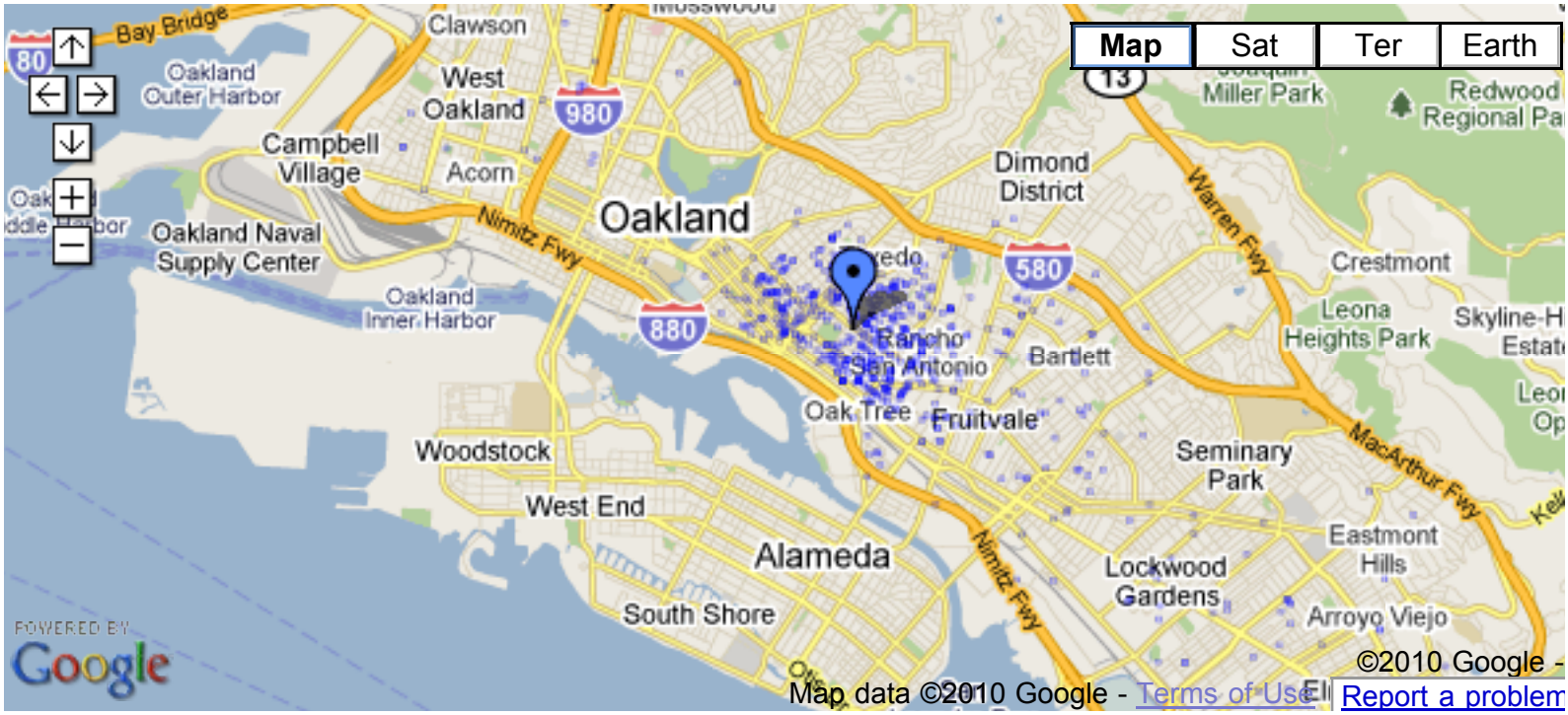

Facility Expense Profile

2009 Partial Data

Total Deferred Maintenance:
$ 5,142,779

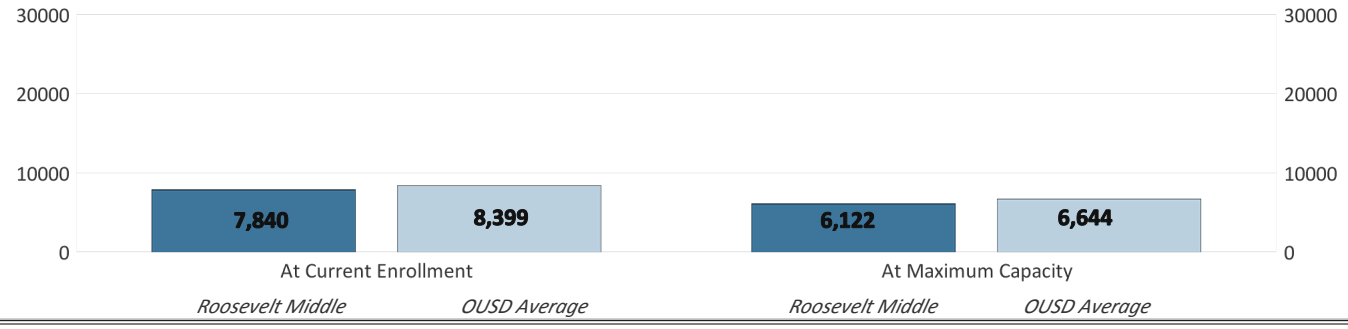

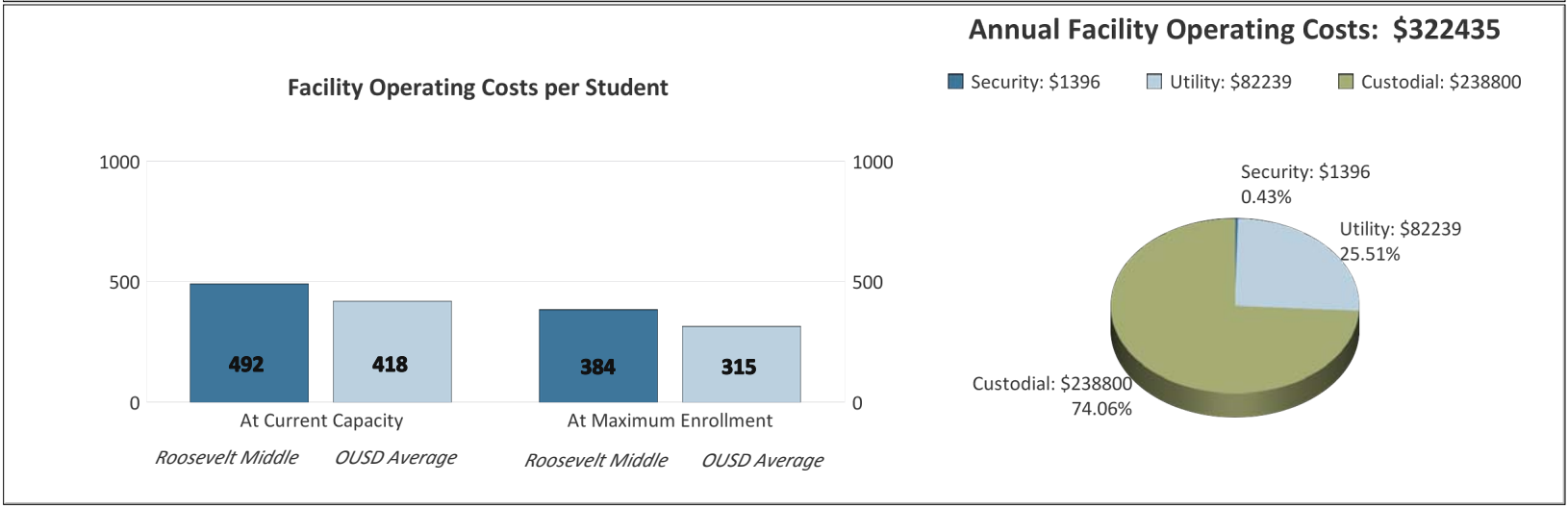

Westlake Middle School

Site ID 213
Grades Served 6-8
District 3
Enrolled 647
Attendance Area 213
Site Address 2629 Harrison
Oakland CA 94612

OUSD Facilities Utilization Report

Schools On Site	Enroll-ment	Grades Served	APIs '06	'07	'08	'09	'10
WESTLAKE MS	647	6-8	649	675	680	716	694

Site = Blue, nearby 6-8th Grade Schools = Red

2009 Partial Data

[Westlake Site Plan - New.pdf]



Overlap Index (based on student density and proximity to other schools):

0.96

Loading: 24
Specialty Classrooms: 5
Enrollment Capacity: 912

School Capacity Modeling

Site Acreage	**5.73**
Building Footprint (SF)	86,232

	Total	Perm	Port
Building Area (SF)	**86,584**	86,584	0
Classroom-Sized Rooms	**43**	43	0
600-720 s.f.	***10***	*10*	
721-900 s.f.	***16***	*16*	
901-1000 s.f.	***10***	*10*	
1001-1200 s.f.	***4***	*4*	
Over 1200 s.f.	***3***	*3*	

Less than 600 s.f. used as classrooms

Current Classroom Loading

	Enrollment	Loading
Site Total	647	17.0
Grade: K		
1		
2		
3		
4		
5		
6	209	16.5
7	217	17.1
8	195	15.4
9		
10		
11		
12		

Note: Site total based on day 20 enrollment. Individual grade levels based on school asignments prior to start of school year, and are higher than actual enrollement.

Individual grade level loading is based on assigning an equal number of classrooms to each grade, then distributing the actual number of students in each grade among the assigned number of rooms. It does not represent the actual number of students in each class.

Westlake Middle School

Site ID	**213**				
Grades Served	6-8	**Enrolled**	647	**Site Address**	**2629 Harrison**
District	**3**	**Attendance Area**	**213**		**Oakland CA 94612**

Attending Students

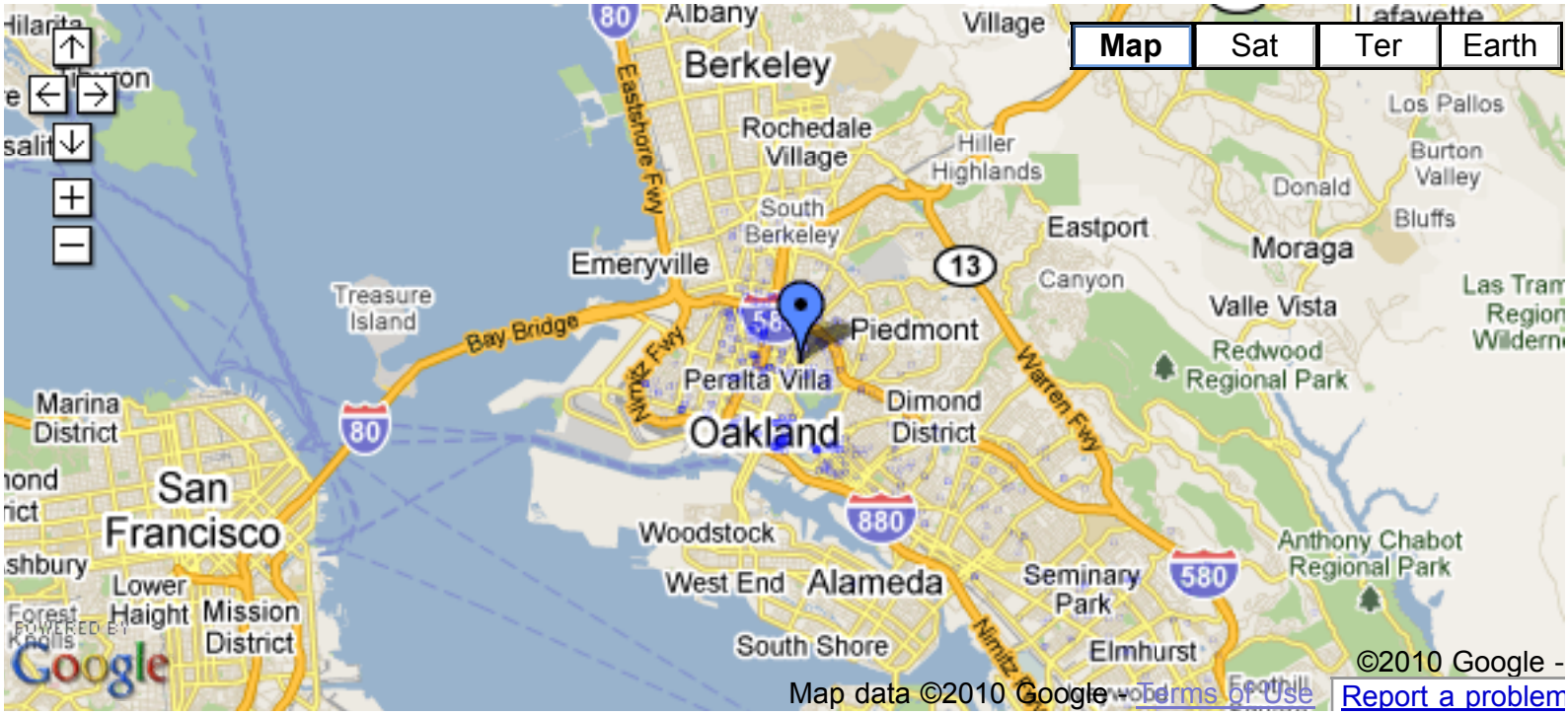

Facility Expense Profile

2009 Partial Data

Total Deferred Maintenance:
$ 11,612,904

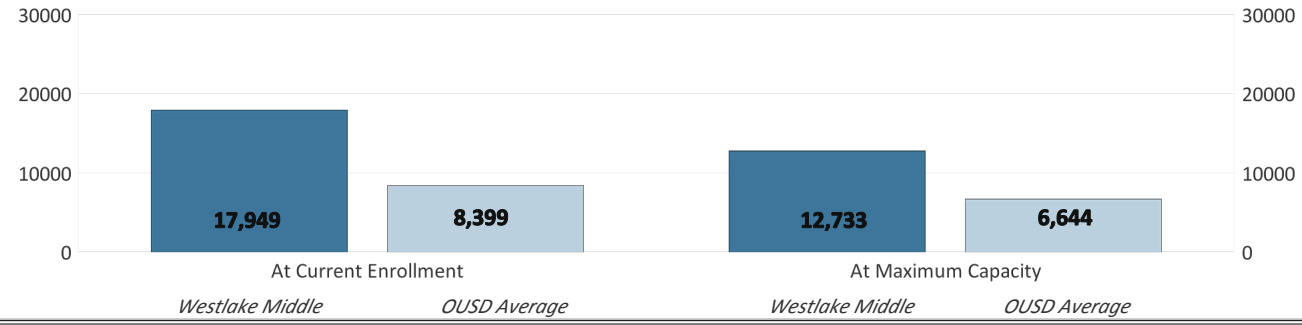

Annual Facility Operating Costs: $271728

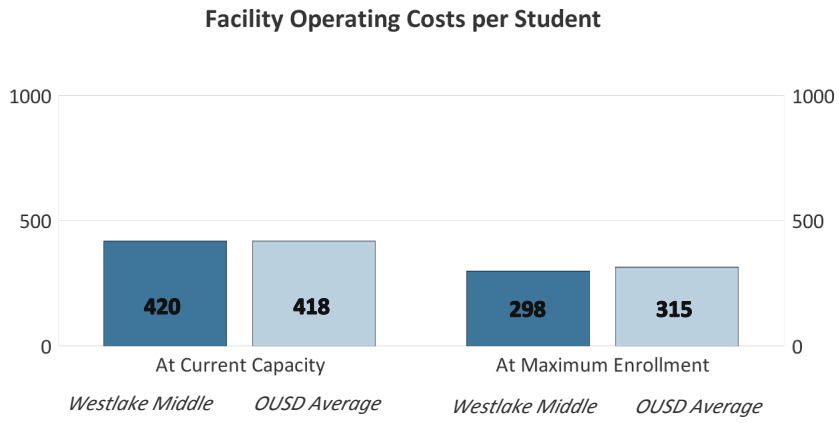

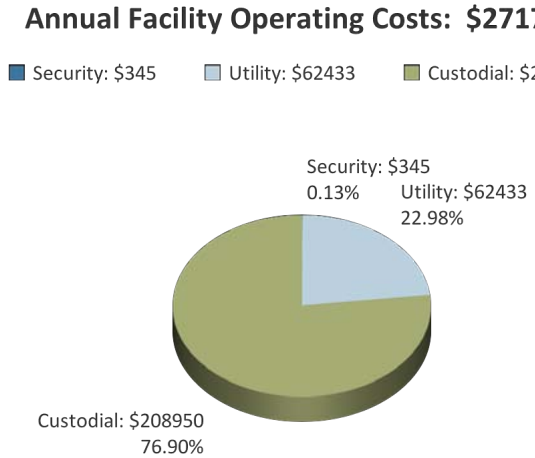

Verdese Carter Middle School

Site ID 214
Grades Served 9-12
District 1
Enrolled 230
Attendance Area 214
Site Address 4521 Webster
Oakland CA 94609

OUSD Facilities Utilization Report

Schools On Site	Enroll-ment	Grades Served	APIs '06	'07	'08	'09	'10
OAKLAND INTERNATIONAL	230	9-12			301	354	376

Site = Blue, nearby 9-12th Grade Schools = Red

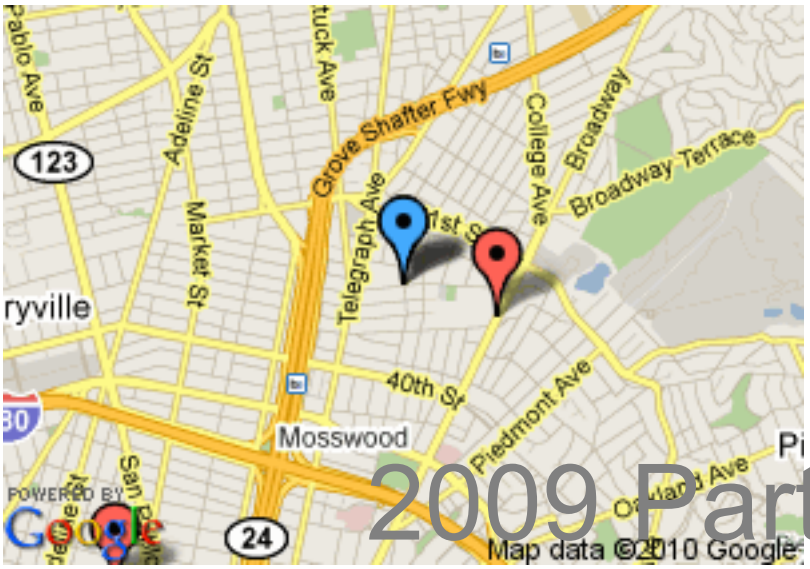

2009 Partial Data

CARTER_Site Plan.pdf

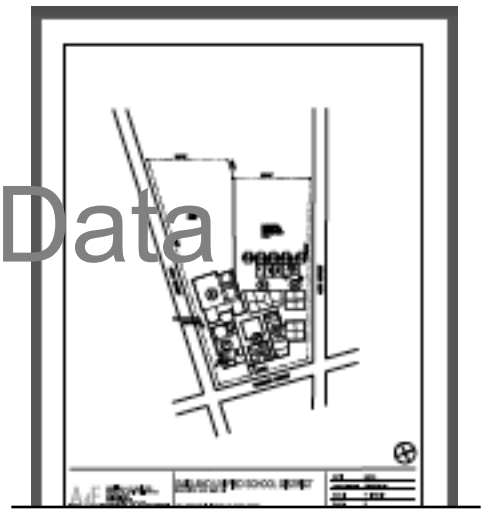

Overlap Index (based on student density and proximity to other schools):

1.00

Loading: 27
Specialty Classrooms: 3
Enrollment Capacity: 540

School Capacity Modeling

Site Acreage	**5.80**
Building Footprint (SF)	54,877

	Total	Perm	Port
Building Area (SF)	**54,243**	50,467	3,776
Classroom-Sized Rooms	**23**	19	4
600-720 s.f.			
721-900 s.f.			
901-1000 s.f.	***16***	*12*	*4*
1001-1200 s.f.	***6***	*6*	
Over 1200 s.f.	***1***	*1*	
	3	*Less than 600 s.f. used as classrooms*	

Current Classroom Loading

	Enrollment	Loading
Site Total	230	11.5
Grade: K		
1		
2		
3		
4		
5		
6		
7		
8		
9	58	11.6
10	74	14.8
11	17	3.4
12	7	1.4

Note: Site total based on day 20 enrollment. Individual grade levels based on school asignments prior to start of school year, and are higher than actual enrollement.

Individual grade level loading is based on assigning an equal number of classrooms to each grade, then distributing the actual number of students in each grade among the assigned number of rooms. It does not represent the actual number of students in each class.

Campus Name: Verdese Carter Middle School
Site ID: 214
Date Issued: 12/6/2010

CONFIDENTIAL

OAKLAND UNIFIED SCHOOL DISTRICT
Community Schools, Thriving Students

MKTHINK STRATEGY

Verdese Carter Middle School

Site ID	**214**				
Grades Served	9-12	**Enrolled**	230	**Site Address**	4521 Webster
District	1	**Attendance Area**	214		Oakland CA 94609

Attending Students

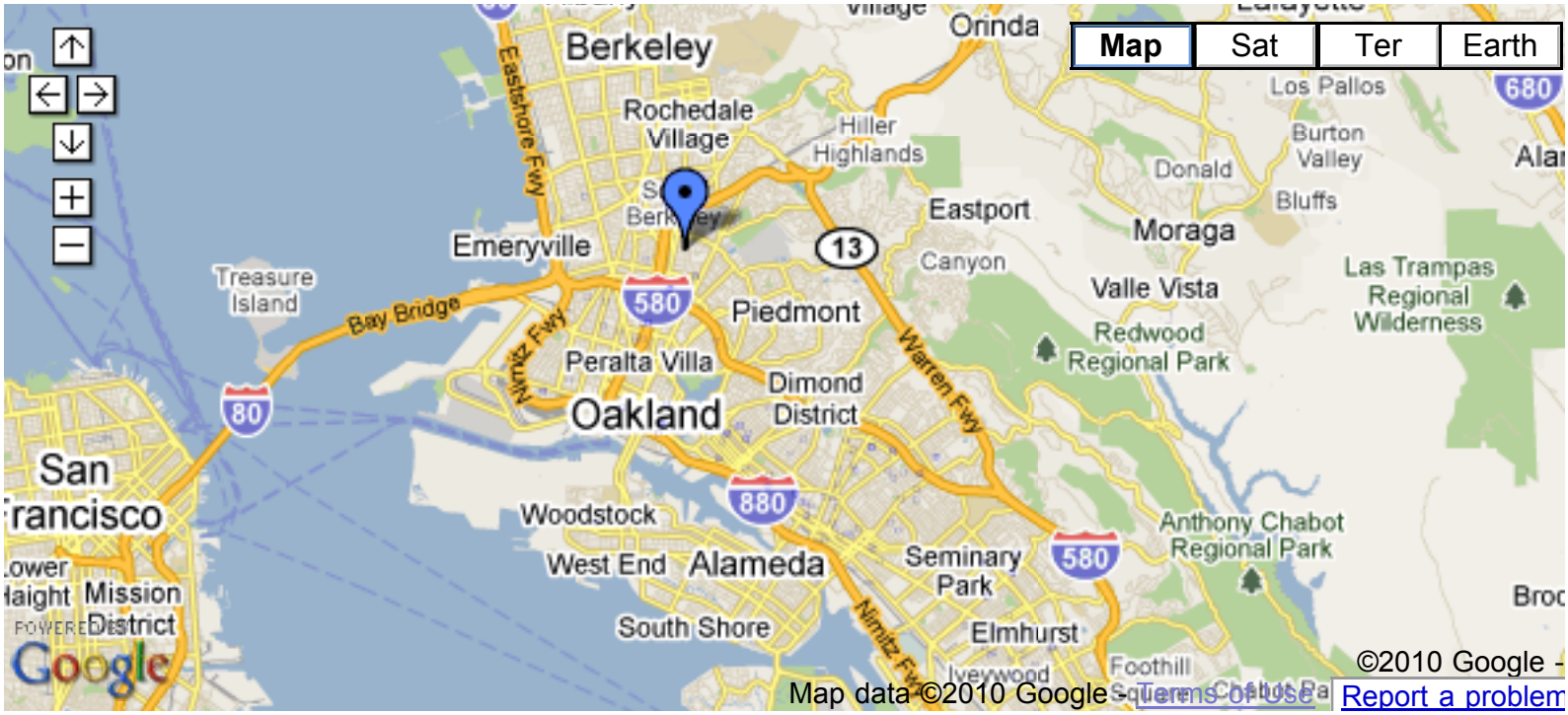

Facility Expense Profile

2009 Partial Data

Total Deferred Maintenance:
$ 3,831,522

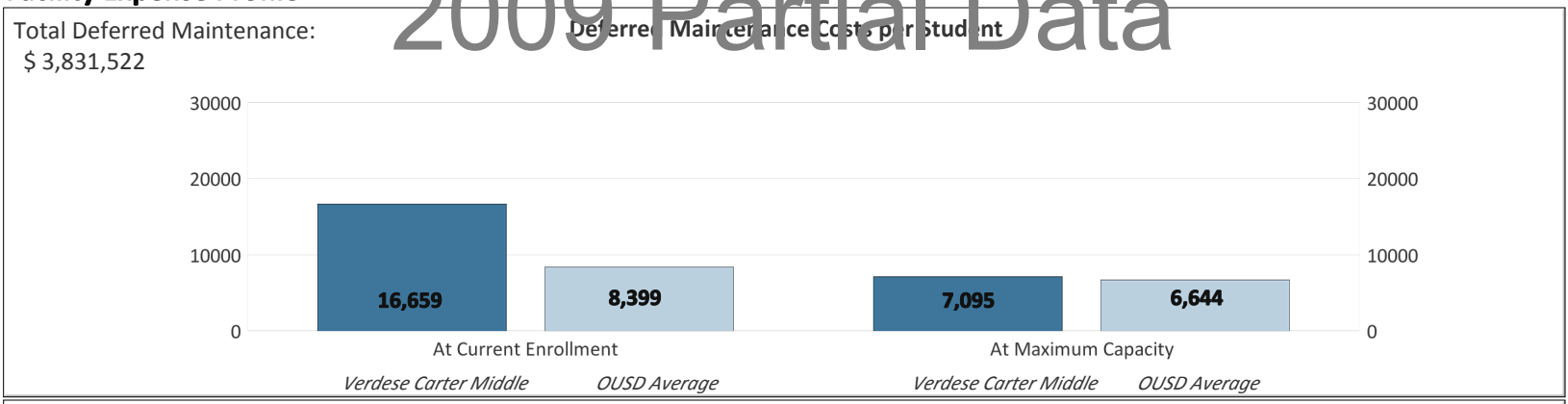

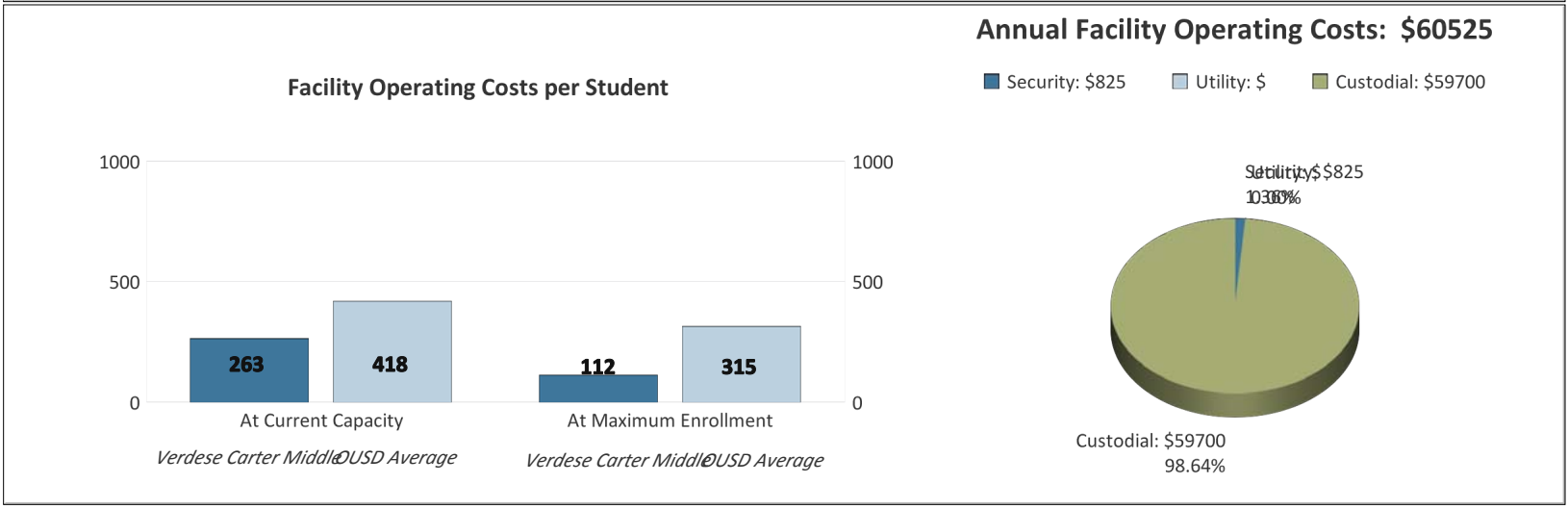

Madison Middle School

Site ID 215
Grades Served 6-8
District 7
Enrolled 303
Attendance Area 215
Site Address 400 Capistrano
Oakland CA 94603

OUSD Facilities Utilization Report

Schools On Site	Enroll-ment	Grades Served	APIs '06	'07	'08	'09	'10
MADISON MIDDLE SCHL	303	6-8	551	604	619	674	728

Site = Blue, nearby 6-8th Grade Schools = Red

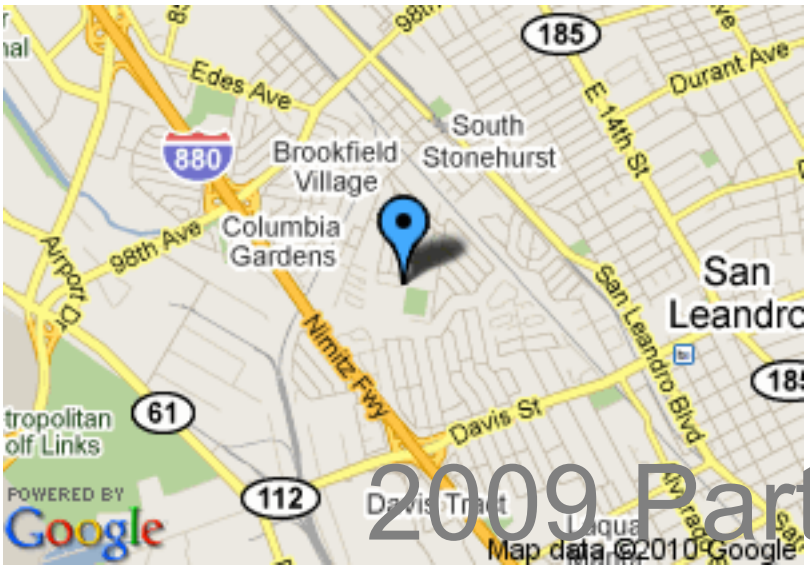

2009 Partial Data

MADISON_Site Plan.pdf

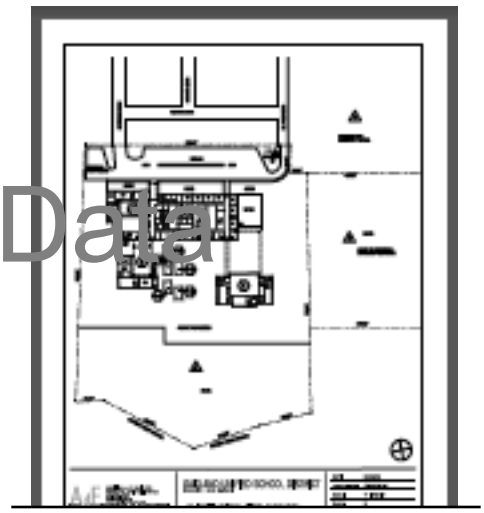

Overlap Index (based on student density and proximity to other schools):

0.20

Loading: 24
Specialty Classrooms: 3
Enrollment Capacity: 456

School Capacity Modeling

Site Acreage	**14.36**
Building Footprint (SF)	78,555

	Total	Perm	Port
Building Area (SF)	**83,057**	81,445	1,612
Classroom-Sized Rooms	**22**	20	2
600-720 s.f.	***3***	*3*	
721-900 s.f.	***9***	*9*	
901-1000 s.f.	***5***	*3*	*2*
1001-1200 s.f.	***5***	*5*	
Over 1200 s.f.			
	2	*Less than 600 s.f. used as classrooms*	

Current Classroom Loading

	Enrollment	Loading
Site Total	303	15.9
Grade: K		
1		
2		
3		
4		
5		
6	82	12.9
7	109	17.2
8	83	13.1
9		
10		
11		
12		

Note: Site total based on day 20 enrollment. Individual grade levels based on school asignments prior to start of school year, and are higher than actual enrollement.

Individual grade level loading is based on assigning an equal number of classrooms to each grade, then distributing the actual number of students in each grade among the assigned number of rooms. It does not represent the actual number of students in each class.

Madison Middle School

Site ID	**215**				
Grades Served	6-8	**Enrolled**	303	**Site Address**	400 Capistrano
District	7	**Attendance Area**	215		Oakland CA 94603

Attending Students

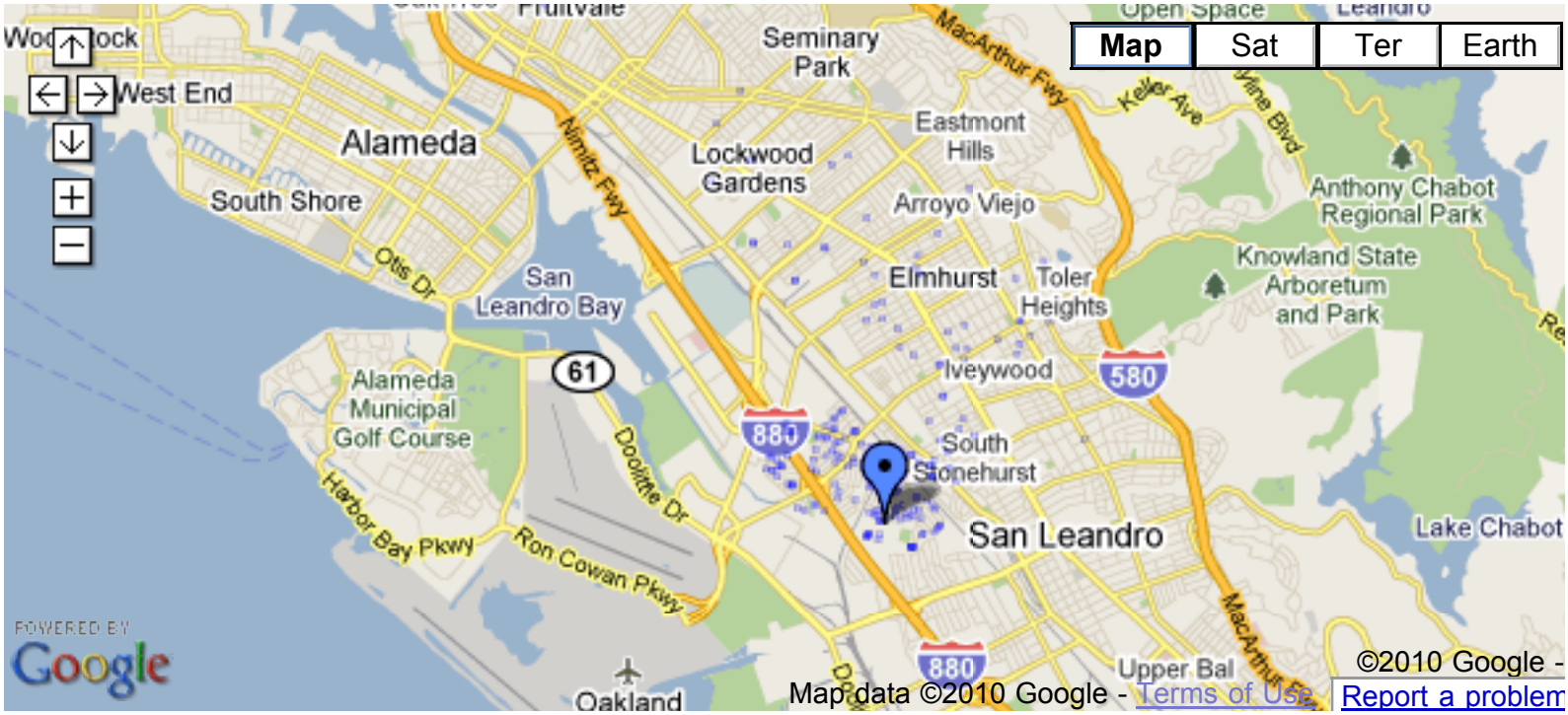

Facility Expense Profile

2009 Partial Data

Total Deferred Maintenance:
$ 5,354,625

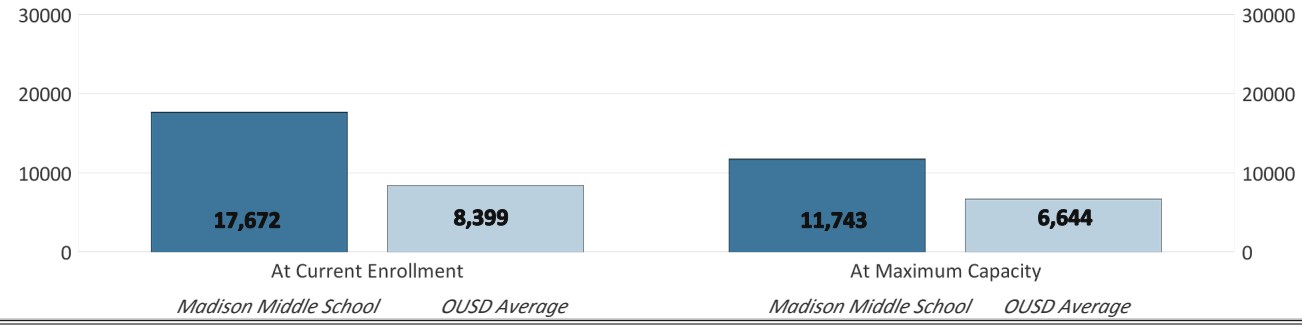

Annual Facility Operating Costs: $233570

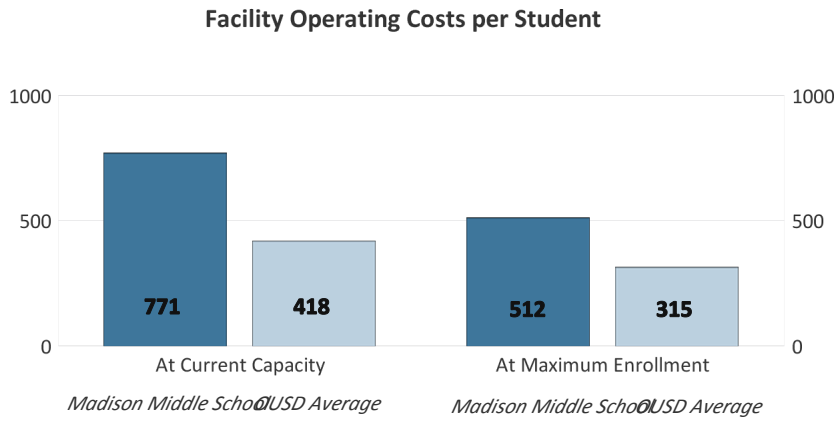

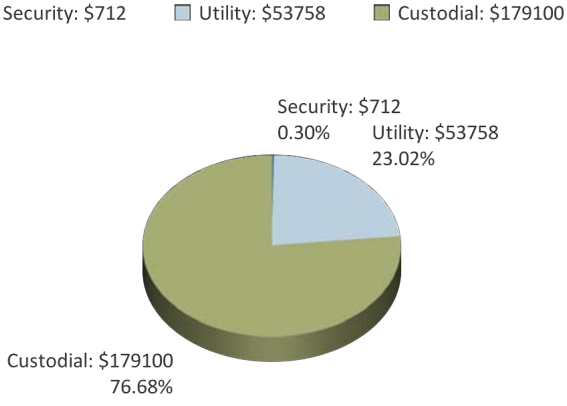

King Estates Middle School

Site ID 216
Grades Served 6-8
District 7
Enrolled 372
Attendance Area 330
Site Address 8251 Fontaine
Oakland CA 94605

OUSD Facilities Utilization Report

Schools On Site	Enroll-ment	Grades Served	APIs '06	'07	'08	'09	'10
SOJOURNER TRUTH	138	6-8					
YES YOUTH	234	6-8	442	521	537	535	525

Site = Blue, nearby 6-8th Grade Schools = Red

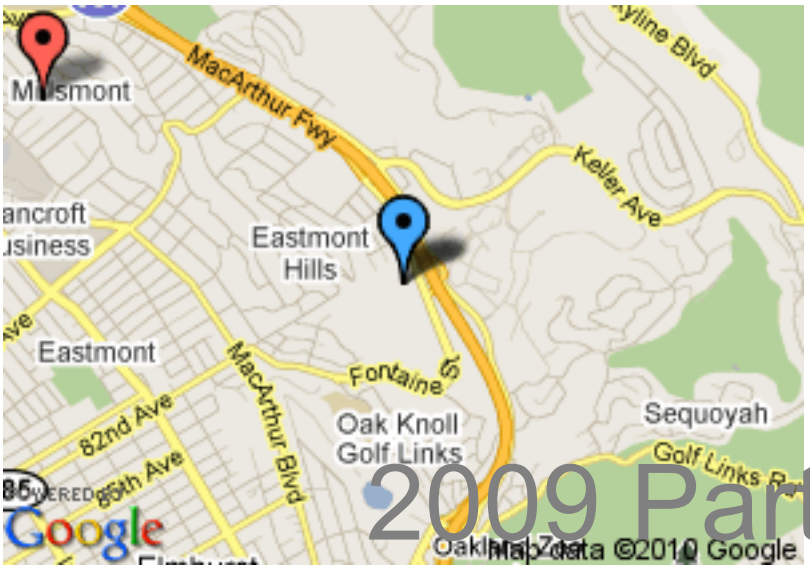

2009 Partial Data

[King Estates Site Plan.pdf](#)



Overlap Index (based on student density and proximity to other schools):

0.36

Loading: 24
Specialty Classrooms: 3
Enrollment Capacity: 672

School Capacity Modeling

Site Acreage	**13.14**
Building Footprint (SF)	97,917

	Total	Perm	Port
Building Area (SF)	**86,421**	79,701	6,720
Classroom-Sized Rooms	**31**	24	7
600-720 s.f.			
721-900 s.f.	***13***	*13*	
901-1000 s.f.	***12***	*5*	*7*
1001-1200 s.f.	***3***	*3*	
Over 1200 s.f.	***3***	*3*	

Less than 600 s.f. used as classrooms

Current Classroom Loading

	Enrollment	Loading
Site Total	372	13.3
Grade: K	1	0.1
1	3	0.3
2		
3	1	0.1
4		
5	3	0.3
6	3	0.3
7	3	0.3
8	5	0.5
9	107	11.5
10	117	12.5
11	94	10.1
12	73	7.8

Note: Site total based on day 20 enrollment. Individual grade levels based on school asignments prior to start of school year, and are higher than actual enrollement.

Individual grade level loading is based on assigning an equal number of classrooms to each grade, then distributing the actual number of students in each grade among the assigned number of rooms. It does not represent the actual number of students in each class.

King Estates Middle School

Site ID	**216**				
Grades Served	6-8	**Enrolled**	372	**Site Address**	8251 Fontaine
District	7	**Attendance Area**	330		Oakland CA 94605

Attending Students

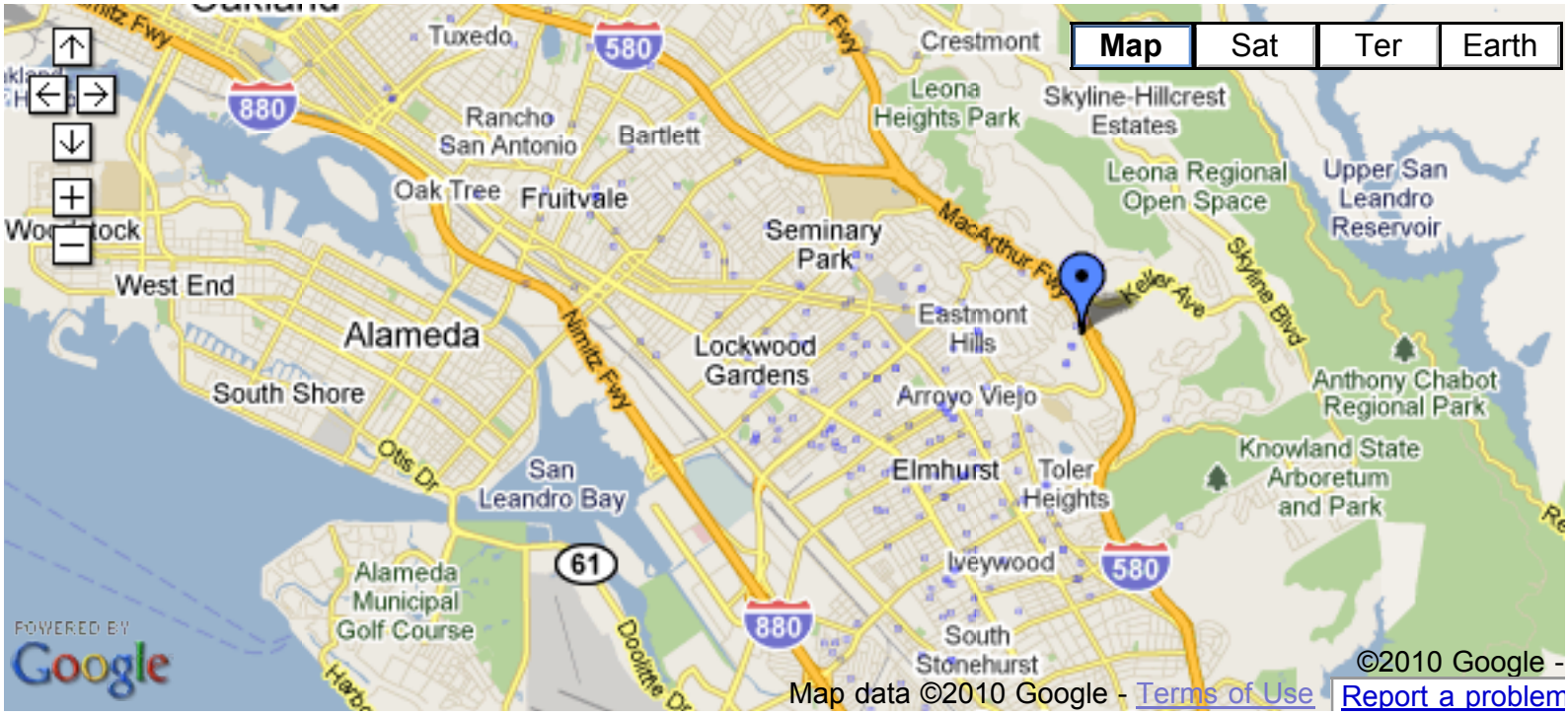

Facility Expense Profile

2009 Partial Data

Total Deferred Maintenance:
$ 3,786,852

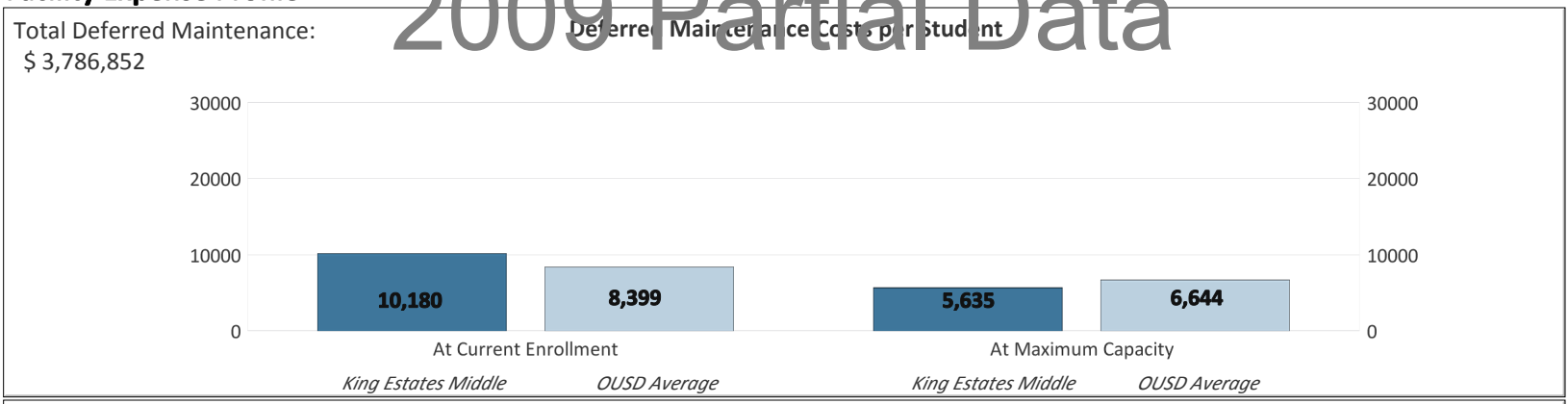

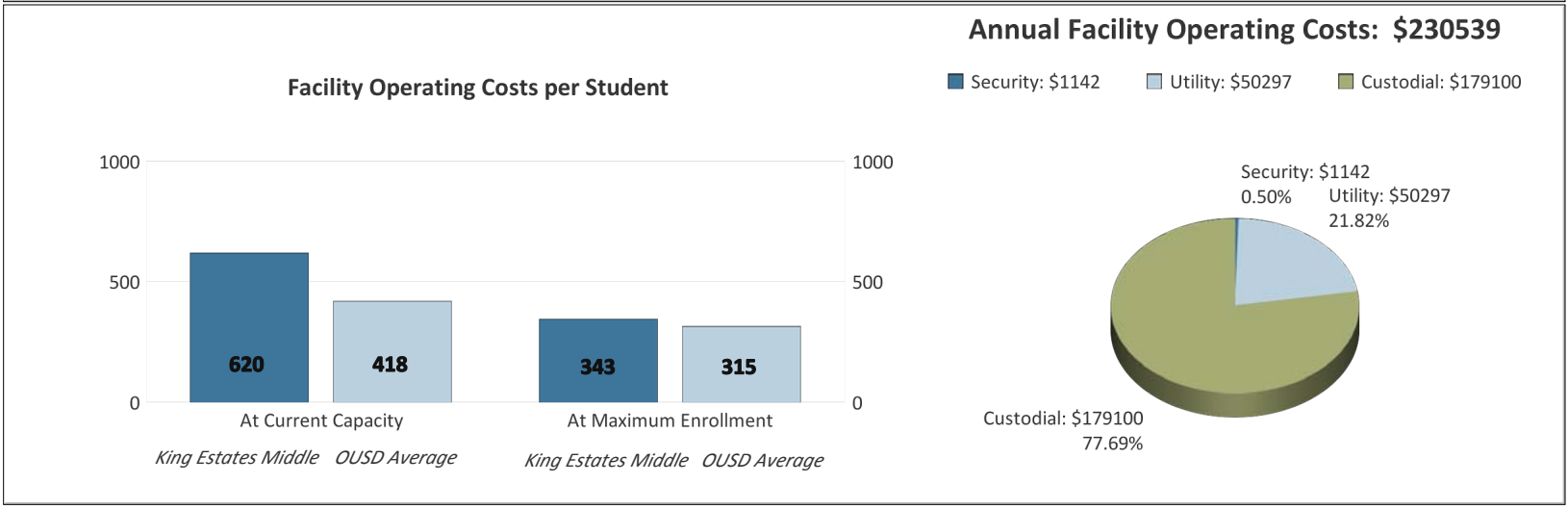

Campus Name: King Estates Middle School
Site ID: 216
Date Issued: 12/6/2010

CONFIDENTIAL

OAKLAND UNIFIED SCHOOL DISTRICT
Community Schools, Thriving Students

MKTHINK STRATEGY

Rudsdale Academy

Site ID 222
Grades Served 6-8
District 7
Enrolled 176
Attendance Area 301
Site Address 1180 70th Avenue Oakland CA 94621

OUSD Facilities Utilization Report

Schools On Site	Enroll-ment	Grades Served	APIs '06	'07	'08	'09	'10
RUDSDALE Continuation	176	6-8	424	355	455	505	432

Site = Blue, nearby 6-8th Grade Schools = Red

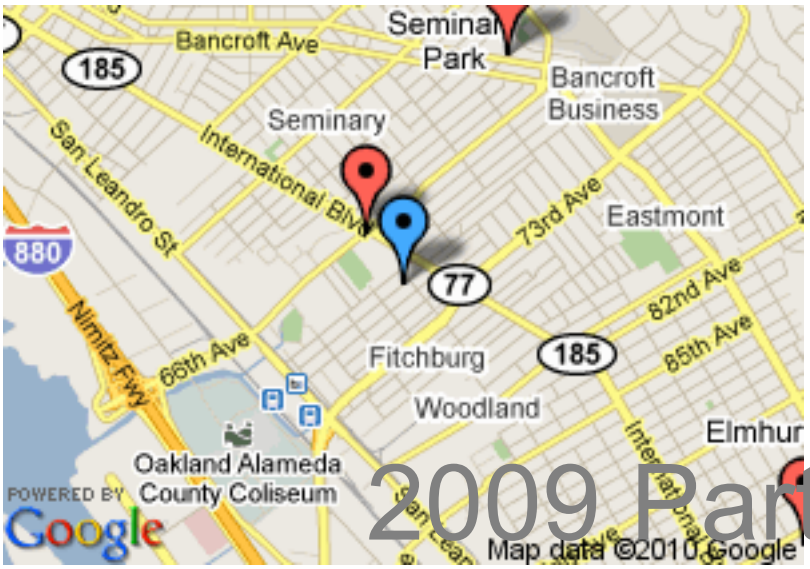

2009 Partial Data

RUDSDALE_Site Plan.pdf



Overlap Index (based on student density and proximity to other schools):

1.00

Loading: 24
Specialty Classrooms: 3
Enrollment Capacity: 120

School Capacity Modeling

Site Acreage	**0.79**
Building Footprint (SF)	14,619

	Total	Perm	Port
Building Area (SF)	**11,741**	0	11,741
Classroom-Sized Rooms	**8**	0	8
600-720 s.f.			
721-900 s.f.	***8***		*8*
901-1000 s.f.			
1001-1200 s.f.			
Over 1200 s.f.			

Less than 600 s.f. used as classrooms

Current Classroom Loading

	Enrollment	Loading
Site Total	176	35.2
Grade: K		
1		
2		
3		
4		
5		
6		
7		
8		
9	22	13.2
10	35	21.0
11	41	24.6
12	54	32.4

Note: Site total based on day 20 enrollment. Individual grade levels based on school asignments prior to start of school year, and are higher than actual enrollement.

Individual grade level loading is based on assigning an equal number of classrooms to each grade, then distributing the actual number of students in each grade among the assigned number of rooms. It does not represent the actual number of students in each class.

Rudsdale Academy

Site ID	**222**				
Grades Served	6-8	**Enrolled**	176	**Site Address**	1180 70th Avenue
District	7	**Attendance Area**	301		Oakland CA 94621

Attending Students

Facility Expense Profile

2009 Partial Data

Total Deferred Maintenance:
$

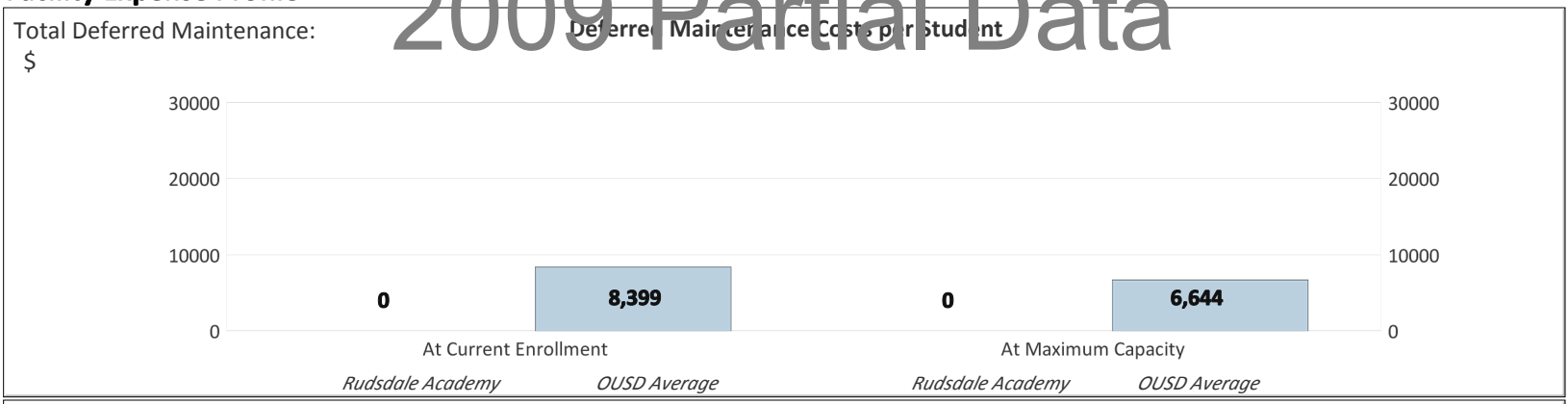

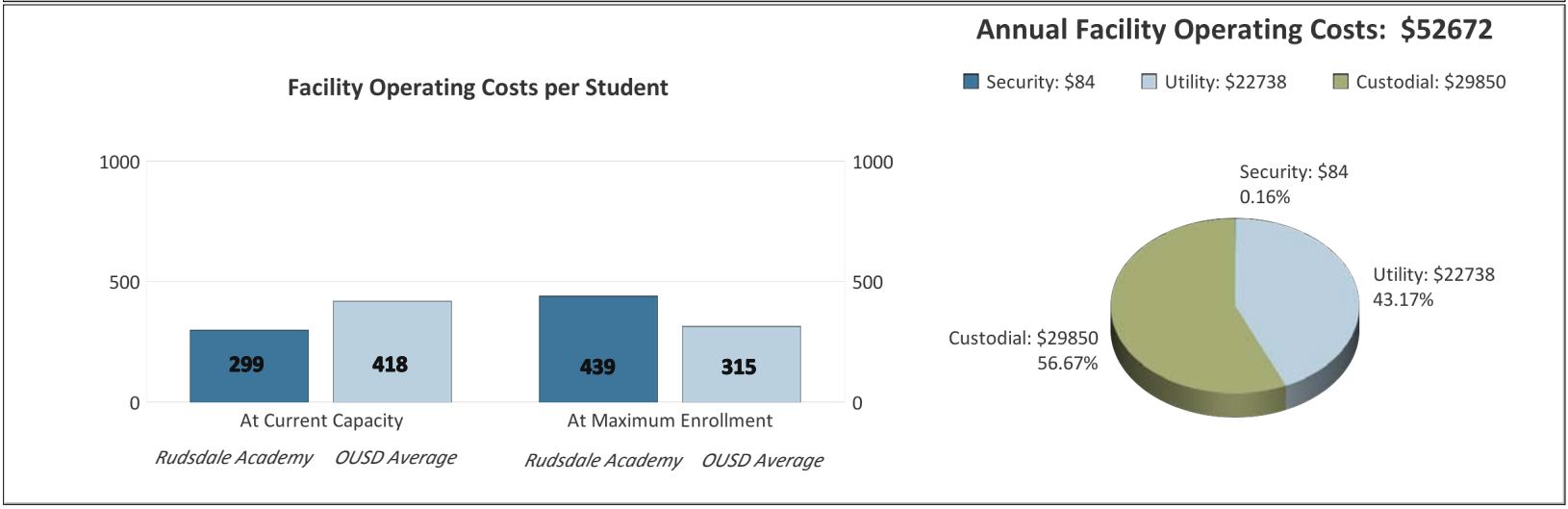

Ralph Bunche Middle School Academy

Site ID 223
Grades Served 6-8
District 3
Enrolled 271
Attendance Area 303
Site Address 1240 18th Street Oakland CA 94607

OUSD Facilities Utilization Report

Schools On Site	Enroll-ment	Grades Served	APIs '06	'07	'08	'09	'10
BUNCHE	271	6-8				402	466



Site = Blue, nearby 6-8th Grade Schools = Red

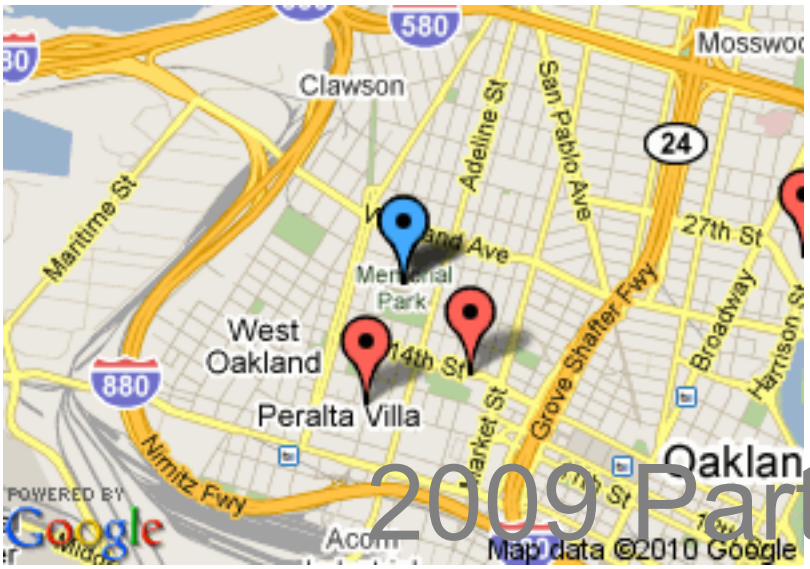

2009 Partial Data

RALPH_Site Plan.pdf

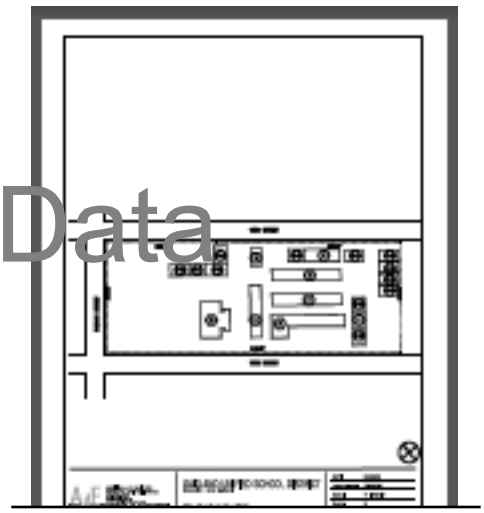

Overlap Index (based on student density and proximity to other schools):

1.00

Loading: 24
Specialty Classrooms: 3
Enrollment Capacity: 552

School Capacity Modeling

Site Acreage	**3.20**
Building Footprint (SF)	37,374

	Total	Perm	Port
Building Area (SF)	**31,089**	20,540	10,549
Classroom-Sized Rooms	**26**	14	12
600-720 s.f.			
721-900 s.f.	***26***	*14*	*12*
901-1000 s.f.			
1001-1200 s.f.			
Over 1200 s.f.			

Less than 600 s.f. used as classrooms

Current Classroom Loading

	Enrollment	Loading
Site Total	271	11.8
Grade: K		
1		
2		
3		
4		
5		
6		
7		
8		
9	38	5.0
10	63	8.2
11	66	8.6
12	24	3.1

Note: Site total based on day 20 enrollment. Individual grade levels based on school asignments prior to start of school year, and are higher than actual enrollement.

Individual grade level loading is based on assigning an equal number of classrooms to each grade, then distributing the actual number of students in each grade among the assigned number of rooms. It does not represent the actual number of students in each class.

Ralph Bunche Middle School Academy

Site ID	**223**				
Grades Served	6-8	**Enrolled**	271	**Site Address**	1240 18th Street
District	3	**Attendance Area**	303		Oakland CA 94607

Attending Students

Facility Expense Profile

2009 Partial Data

Total Deferred Maintenance:
$ 699,746

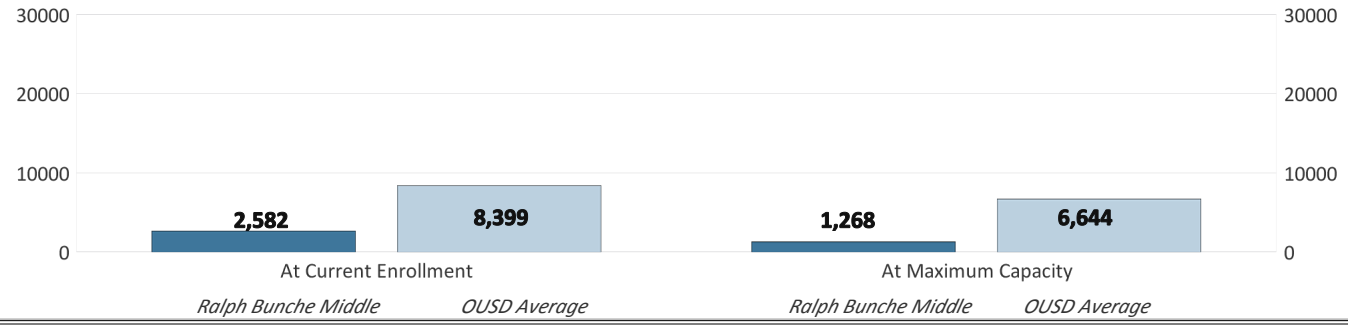

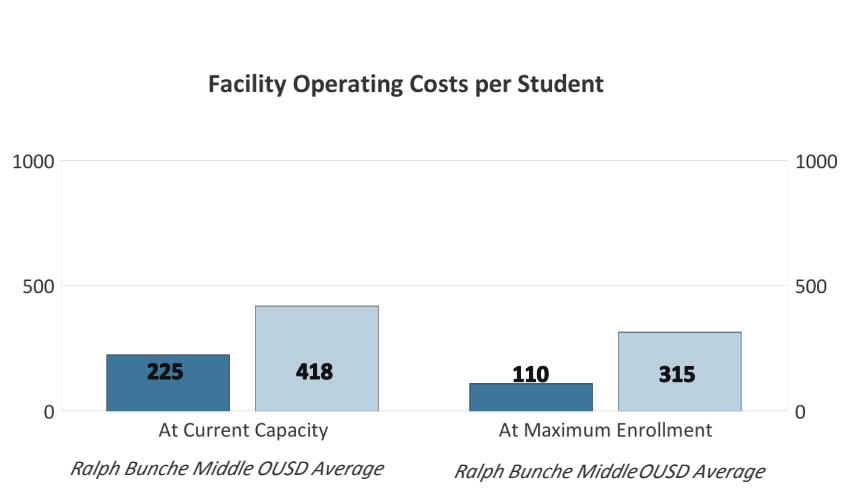

Urban Promise Middle School

Site ID 236
Grades Served 6-8 **Enrolled** 302 **Site Address** 3031 East 18th
District 5 **Attendance Area** 236 Oakland CA 94601

OUSD Facilities Utilization Report

Schools On Site	Enroll-ment	Grades Served	APIs '06	'07	'08	'09	'10
URBAN PROMISE	302	6-8	647	649	645	694	734

URBAN_Site Plan.pdf

Site = Blue, nearby 6-8th Grade Schools = Red

2009 Partial Data

Overlap Index (based on student density and proximity to other schools):

0.95

Loading: 24
Specialty Classrooms: 3
Enrollment Capacity: 264

School Capacity Modeling

Site Acreage	**2.99**
Building Footprint (SF)	37,181

	Total	Perm	Port
Building Area (SF)	**29,796**	29,796	0
Classroom-Sized Rooms	**14**	14	0
600-720 s.f.			
721-900 s.f.	***8***	*8*	
901-1000 s.f.	***2***	*2*	
1001-1200 s.f.	***3***	*3*	
Over 1200 s.f.	***1***	*1*	

Less than 600 s.f. used as classrooms

Current Classroom Loading

	Enrollment	Loading
Site Total	302	27.5
Grade: K		
1		
2		
3		
4		
5		
6	106	28.9
7	89	24.3
8	92	25.1
9		
10		
11		
12		

Note: Site total based on day 20 enrollment. Individual grade levels based on school asignments prior to start of school year, and are higher than actual enrollement.

Individual grade level loading is based on assigning an equal number of classrooms to each grade, then distributing the actual number of students in each grade among the assigned number of rooms. It does not represent the actual number of students in each class.

Urban Promise Middle School

Site ID	**236**				
Grades Served	6-8	**Enrolled**	302	**Site Address**	**3031 East 18th**
District	**5**	**Attendance Area**	**236**		**Oakland CA 94601**

Attending Students

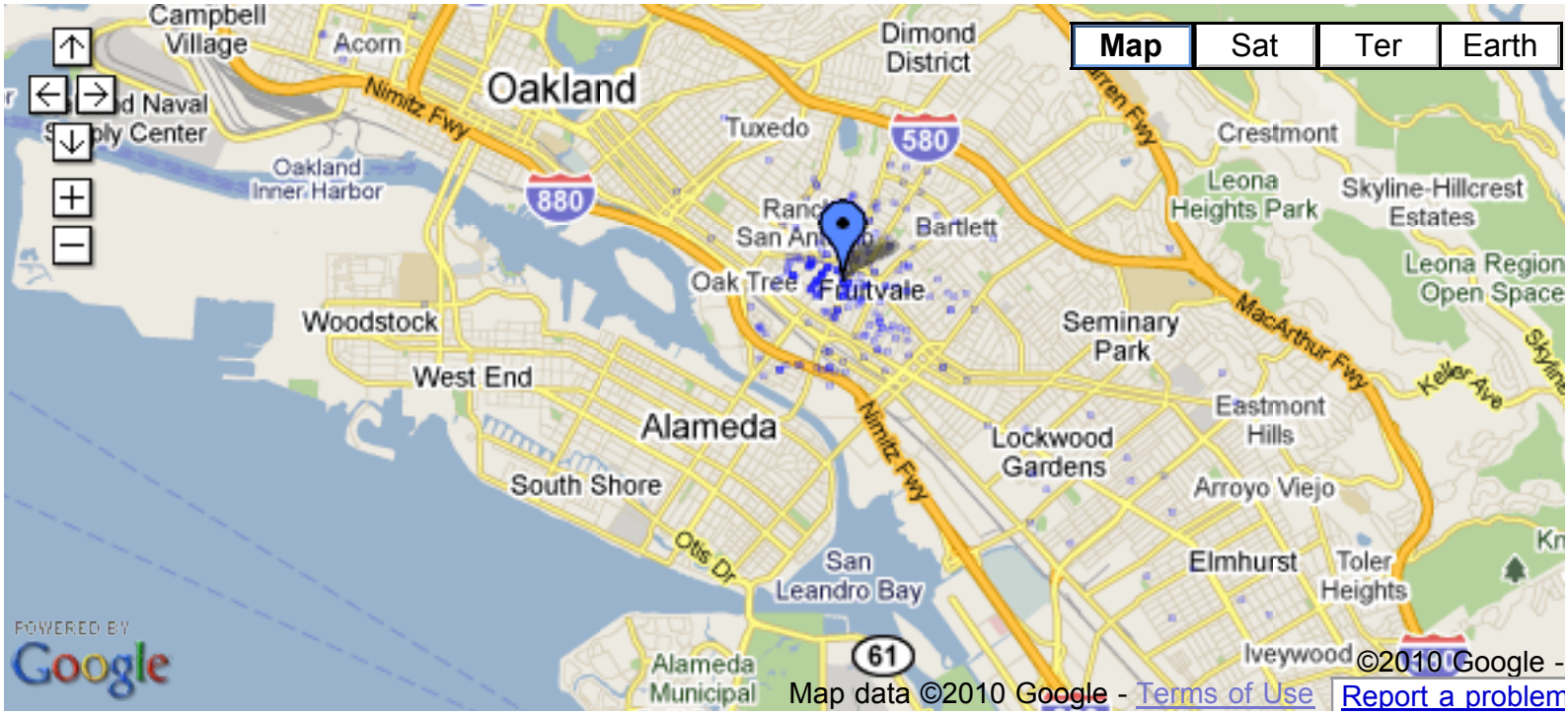

Facility Expense Profile

2009 Partial Data

Total Deferred Maintenance:
$ 10,028,682

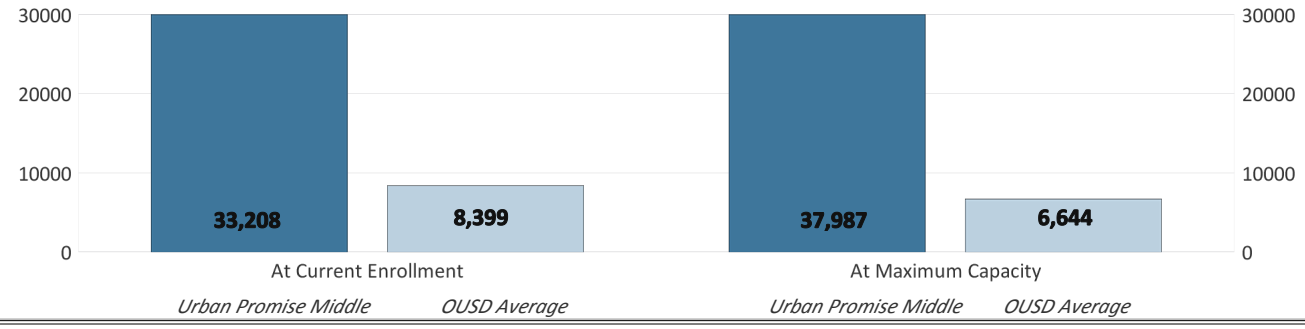

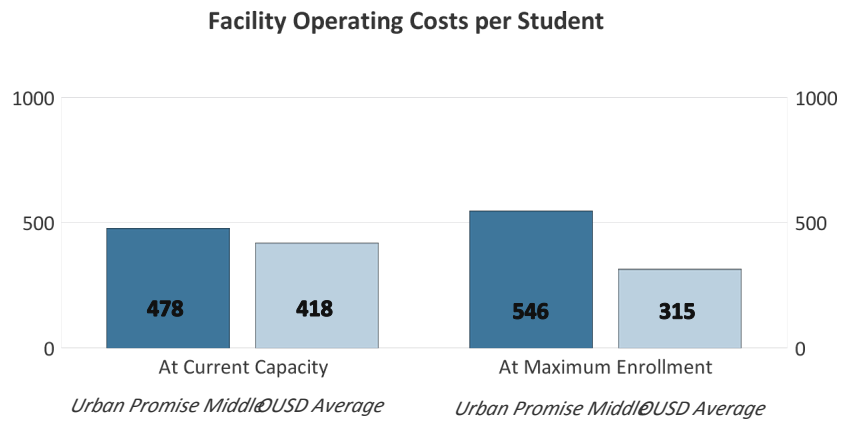

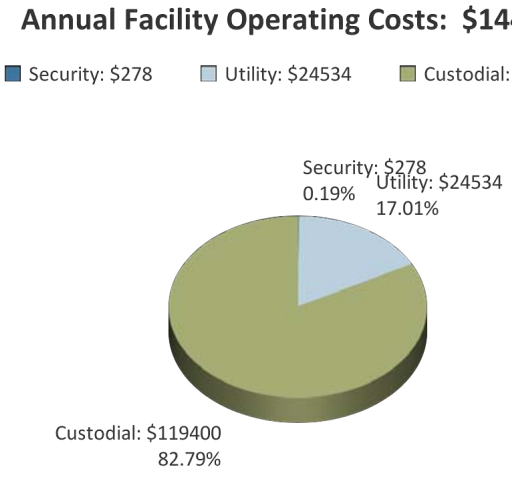

Neighborhood Centers

Site ID 288
Grades Served 18+
District 2
Enrolled
Attendance Area 288

Site Address 720 East 14th Street
Oakland CA 94605

OUSD Facilities Utilization Report

Schools On Site	Enroll-ment	Grades Served	APIs '06	'07	'08	'09	'10

Site = Blue, nearby 18+th Grade Schools = Red

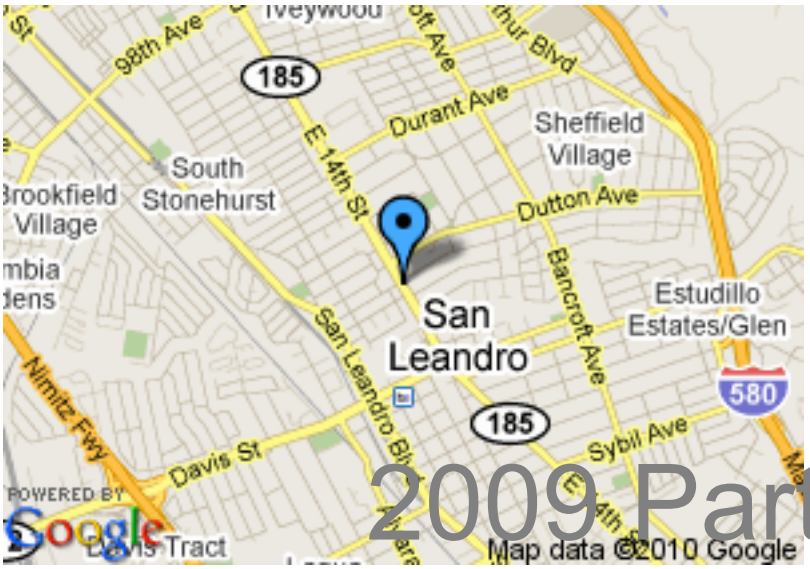

2009 Partial Data

NEIGHBOR_Site Plan.pdf

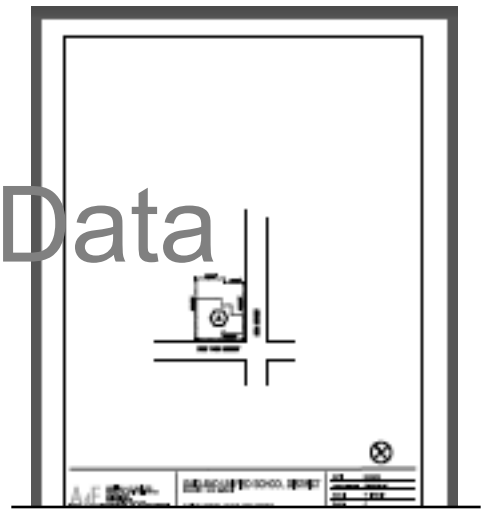

Overlap Index (based on student density and proximity to other schools):

Loading:
Specialty Classrooms: 3
Enrollment Capacity: 0

School Capacity Modeling

Site Acreage	**0.29**
Building Footprint (SF)	6,927

	Total	Perm	Port
Building Area (SF)	**12,487**	12,487	0
Classroom-Sized Rooms	**0**	0	0
600-720 s.f.			
721-900 s.f.			
901-1000 s.f.			
1001-1200 s.f.			
Over 1200 s.f.			
	1	*Less than 600 s.f. used as classrooms*	

Current Classroom Loading

	Enrollment	Loading
Site Total		
Grade: K		
1		
2		
3		
4		
5		
6		
7		
8		
9		
10		
11		
12		

Note: Site total based on day 20 enrollment. Individual grade levels based on school asignments prior to start of school year, and are higher than actual enrollement.

Individual grade level loading is based on assigning an equal number of classrooms to each grade, then distributing the actual number of students in each grade among the assigned number of rooms. It does not represent the actual number of students in each class.

Neighborhood Centers

Site ID	**288**				
Grades Served	18+	**Enrolled**		**Site Address**	720 East 14th Street
District	**2**	**Attendance Area**	**288**		Oakland CA 94605

Attending Students

Facility Expense Profile

2009 Partial Data

Total Deferred Maintenance:
$ 268,367



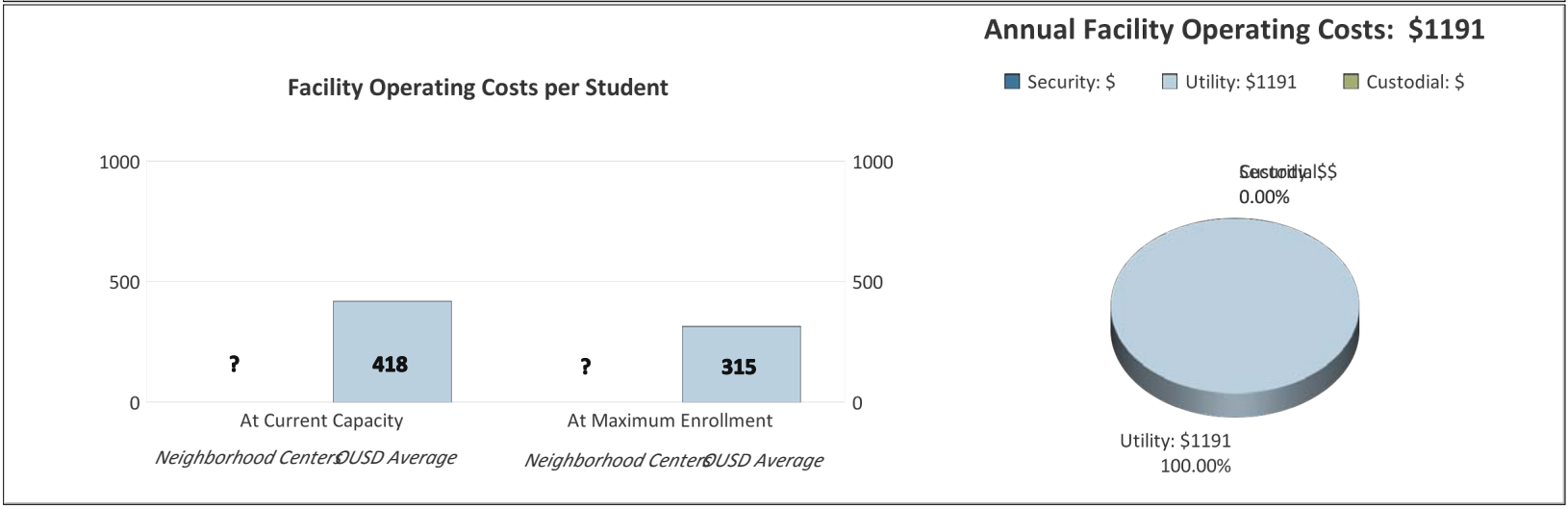

Campus Name: Neighborhood Centers
Site ID: 288
Date Issued: 12/6/2010

CONFIDENTIAL

OAKLAND UNIFIED SCHOOL DISTRICT
Community Schools, Thriving Students

MKTHINK STRATEGY

School of Social Justice

Site ID 300
Grades Served 9-12
District 7
Enrolled
Attendance Area 301

Site Address 8601 MacArthur
Oakland CA 94605

OUSD Facilities Utilization Report

Schools On Site	Enroll-ment	Grades Served	APIs '06	'07	'08	'09	'10



Site = Blue, nearby 9-12th Grade Schools = Red

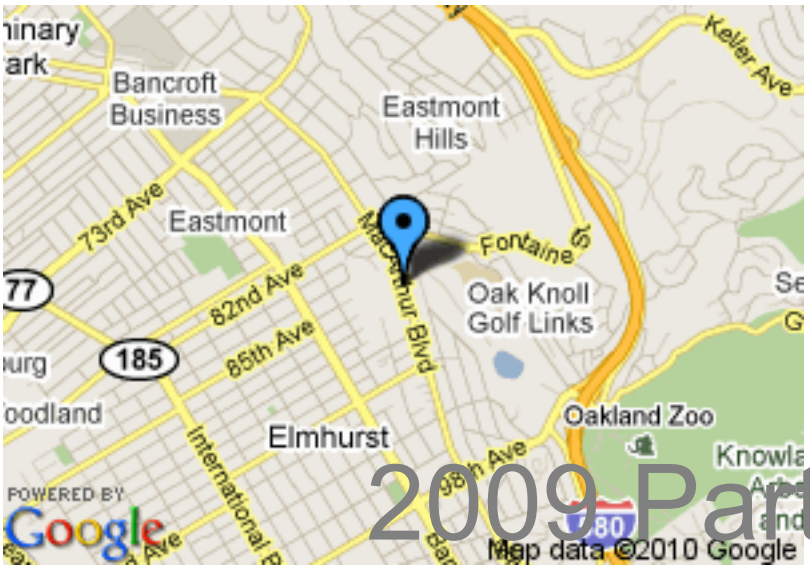

2009 Partial Data

SSJ_Site Plan.pdf

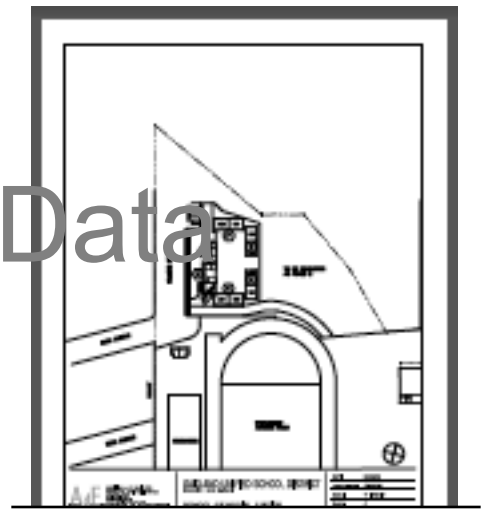

Overlap Index (based on student density and proximity to other schools):

Loading: 27
Specialty Classrooms: 3
Enrollment Capacity: 135

School Capacity Modeling

Site Acreage	**0.00**
Building Footprint (SF)	7,365

	Total	Perm	Port
Building Area (SF)	**6,537**	6,537	0
Classroom-Sized Rooms	**8**	8	0
600-720 s.f.	***8***	*8*	
721-900 s.f.			
901-1000 s.f.			
1001-1200 s.f.			
Over 1200 s.f.			

Less than 600 s.f. used as classrooms

Current Classroom Loading

	Enrollment	Loading
Site Total		
Grade: K		
1		
2		
3		
4		
5		
6		
7		
8		
9		
10		
11		
12		

Note: Site total based on day 20 enrollment. Individual grade levels based on school asignments prior to start of school year, and are higher than actual enrollement.

Individual grade level loading is based on assigning an equal number of classrooms to each grade, then distributing the actual number of students in each grade among the assigned number of rooms. It does not represent the actual number of students in each class.

School of Social Justice

Site ID 300
Grades Served 9-12
District 7
Enrolled
Attendance Area 301

Site Address 8601 MacArthur
Oakland CA 94605

Attending Students

Facility Expense Profile

2009 Partial Data

Total Deferred Maintenance:
$ 0

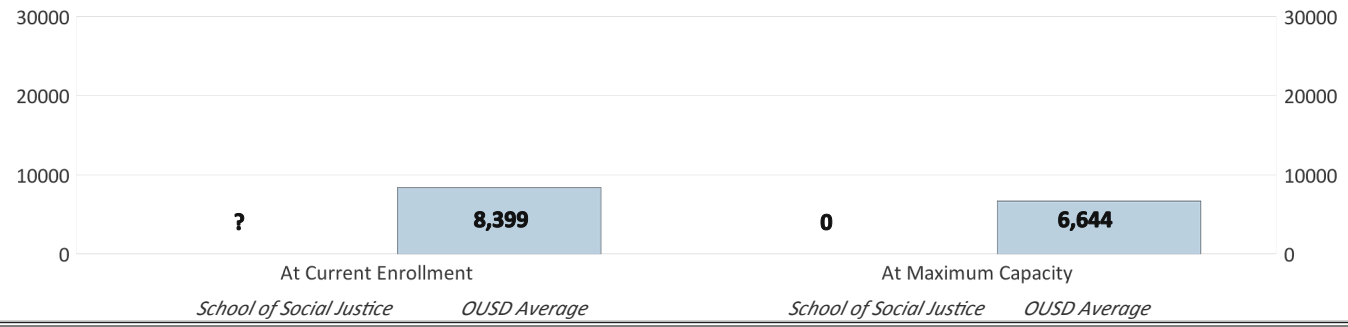

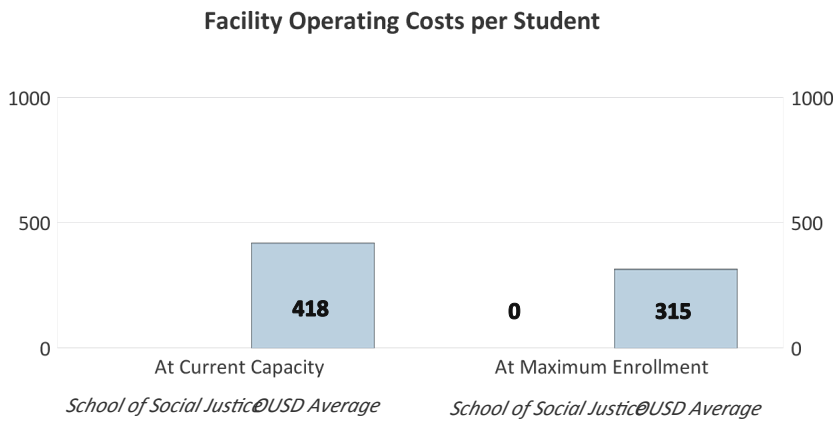

Campus Name: School of Social Justice
Site ID: 300
Date Issued: 12/6/2010

CONFIDENTIAL

OAKLAND UNIFIED SCHOOL DISTRICT
Community Schools, Thriving Students

MKTHINK STRATEGY

Castlemont Community of Small Schools

Site ID 301
Grades Served 9-12 **Enrolled** 972 **Site Address** 8601 MacArthur
District 7 **Attendance Area** 301 Oakland CA 94605

OUSD Facilities Utilization Report

Schools On Site	Enroll-ment	Grades Served	APIs '06	'07	'08	'09	'10
BUSINESS AND	333	9-12	526	485	528	527	512
EAST OAKLAND SCHOOL	261	9-12	508	521	481	554	535
LEADERSHIP PREP	378	9-12	513	541	523	516	529

Site = Blue, nearby 9-12th Grade Schools = Red

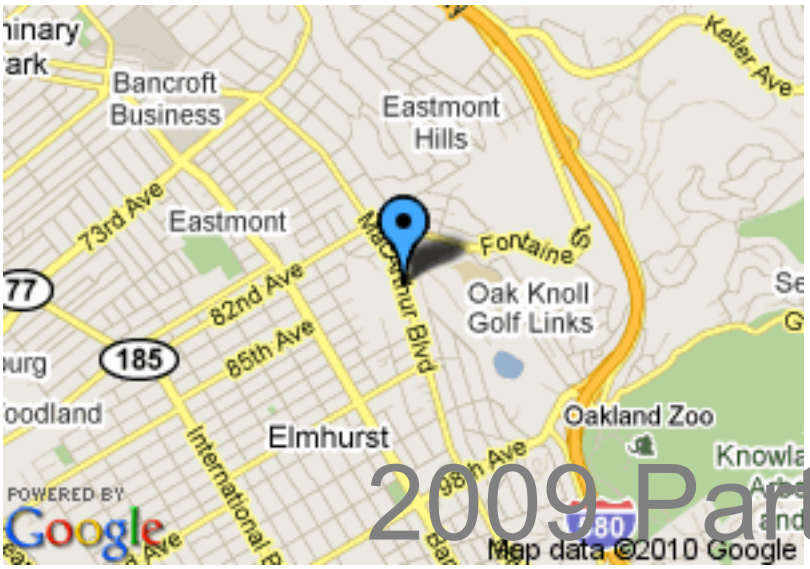

2009 Partial Data

[Castlemont Site Plan - New.pdf](#)



Overlap Index (based on student density and proximity to other schools):

0.33

Loading: 27
Specialty Classrooms: 11
Enrollment Capacity: 2.079

School Capacity Modeling

Site Acreage	**21.01**
Building Footprint (SF)	159,661

	Total	Perm	Port
Building Area (SF)	**221,413**	217,573	3,840
Classroom-Sized Rooms	**88**	84	4
600-720 s.f.	***10***	*10*	
721-900 s.f.	***43***	*43*	
901-1000 s.f.	***14***	*10*	*4*
1001-1200 s.f.	***13***	*13*	
Over 1200 s.f.	***8***	*8*	

Less than 600 s.f. used as classrooms

Current Classroom Loading

	Enrollment	Loading
Site Total	972	12.6
Grade: K		
1		
2		
3		
4		
5		
6		
7		
8		
9	349	18.1
10	290	15.1
11	229	11.9
12	178	9.2

Note: Site total based on day 20 enrollment. Individual grade levels based on school asignments prior to start of school year, and are higher than actual enrollement.

Individual grade level loading is based on assigning an equal number of classrooms to each grade, then distributing the actual number of students in each grade among the assigned number of rooms. It does not represent the actual number of students in each class.

Castlemont Community of Small Schools

Site ID	**301**				
Grades Served	9-12	**Enrolled**	972	**Site Address**	8601 MacArthur
District	7	**Attendance Area**	301		Oakland CA 94605

Attending Students

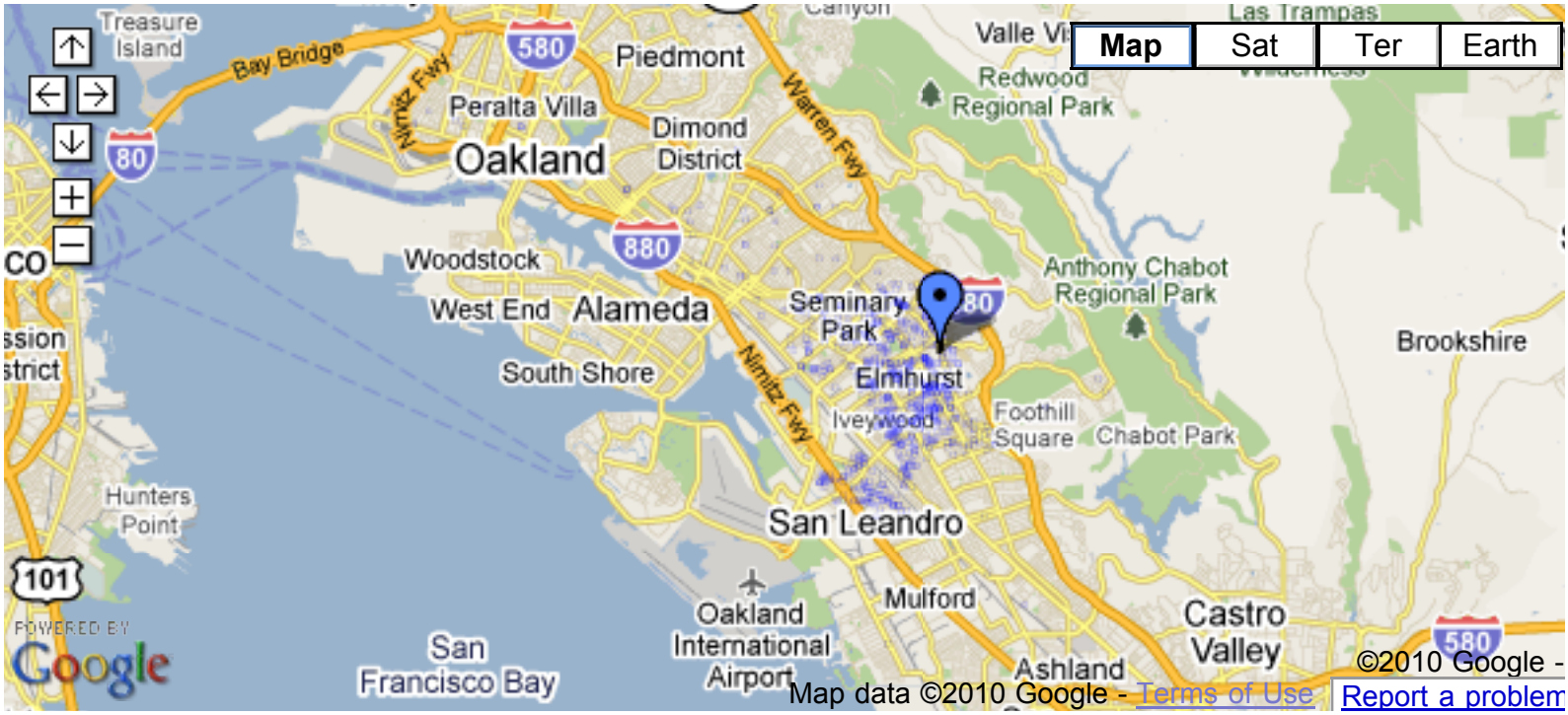

Facility Expense Profile

2009 Partial Data

Total Deferred Maintenance:
$ 10,671,877

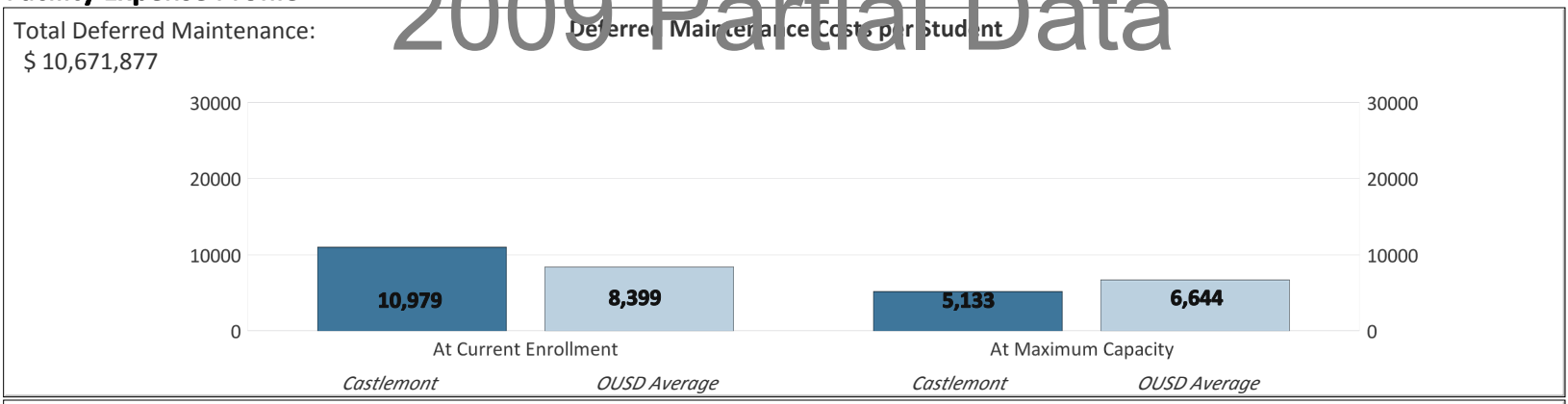

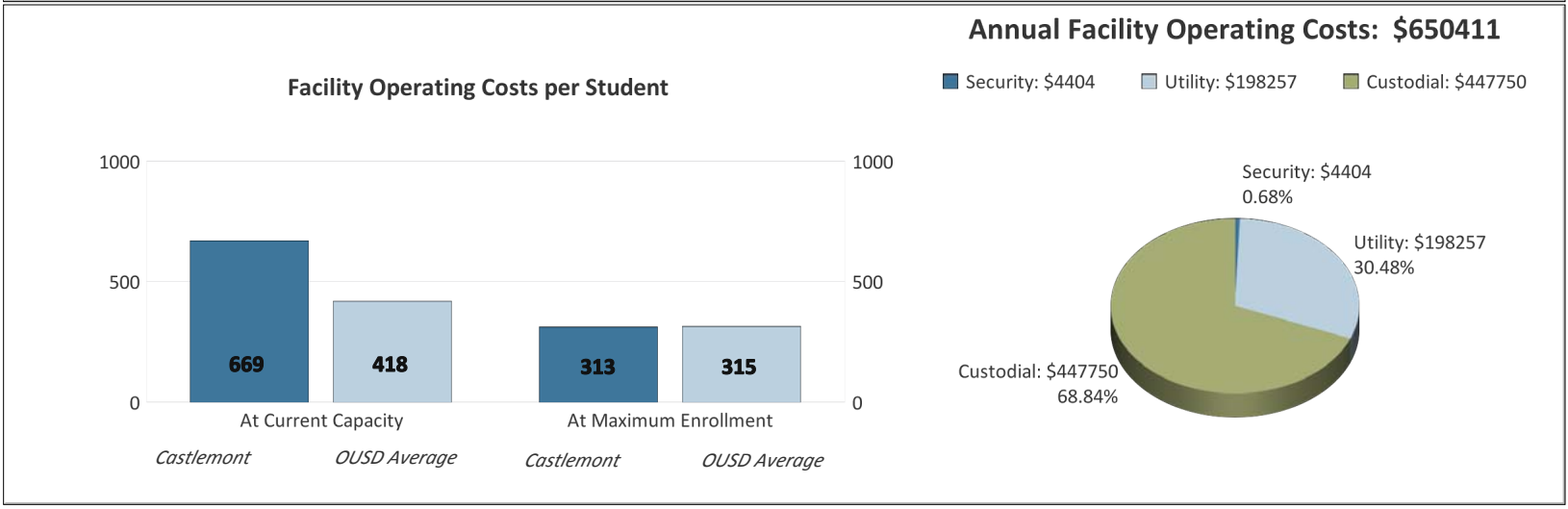

Fremont Federation School

Site ID 302
Grades Served 9-12 **Enrolled** 1,252 **Site Address** 4610 Foothil
District 5 **Attendance Area** 302 Oakland CA 94601

OUSD Facilities Utilization Report

Schools On Site	Enroll-ment	Grades Served	APIs '06	'07	'08	'09	'10
MANDELA (Fremont)	367	9-12	546	552	529	557	537
MEDIA COLLEGE PREP	360	9-12	515	550	521	600	620
ARCHITECTURE ACADEMY	379	9-12					
ROBESON Visual &	146	9-12	511	514	483	469	511

Site = Blue, nearby 9-12th Grade Schools = Red

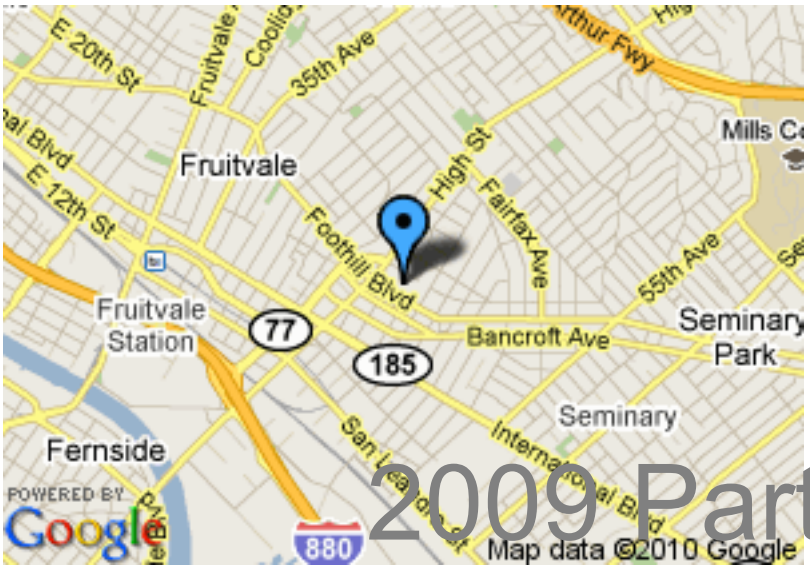

2009 Partial Data

FREMONT_Site Plan.pdf

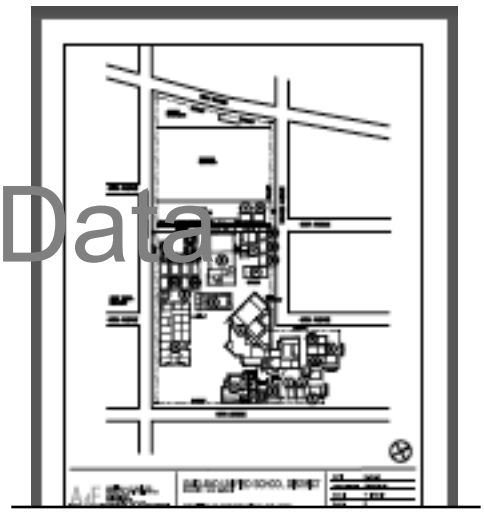

Overlap Index (based on student density and proximity to other schools):

0.55

Loading: 27
Specialty Classrooms: 10
Enrollment Capacity: 1.890

School Capacity Modeling

Site Acreage	**8.59**
Building Footprint (SF)	83,307

	Total	Perm	Port
Building Area (SF)	**203,636**	173,183	30,453
Classroom-Sized Rooms	**80**	55	25
600-720 s.f.	***8***	*8*	
721-900 s.f.	***24***	*24*	
901-1000 s.f.	***30***	*7*	*23*
1001-1200 s.f.	***9***	*9*	
Over 1200 s.f.	***9***	*7*	*2*
	1	*Less than 600 s.f. used as classrooms*	

Current Classroom Loading

	Enrollment	Loading
Site Total	1,252	17.9
Grade: K		
1		
2		
3		
4		
5		
6		
7		
8		
9	474	27.1
10	377	21.5
11	276	15.8
12	235	13.4

Note: Site total based on day 20 enrollment. Individual grade levels based on school asignments prior to start of school year, and are higher than actual enrollement.

Individual grade level loading is based on assigning an equal number of classrooms to each grade, then distributing the actual number of students in each grade among the assigned number of rooms. It does not represent the actual number of students in each class.

Campus Name: Fremont Federation School
Site ID: 302
Date Issued: 12/6/2010

CONFIDENTIAL

OAKLAND UNIFIED SCHOOL DISTRICT
Community Schools, Thriving Students

MKTHINK STRATEGY

Fremont Federation School

Site ID	**302**				
Grades Served	9-12	**Enrolled**	1,252	**Site Address**	4610 Foothil
District	5	**Attendance Area**	302		Oakland CA 94601

Attending Students

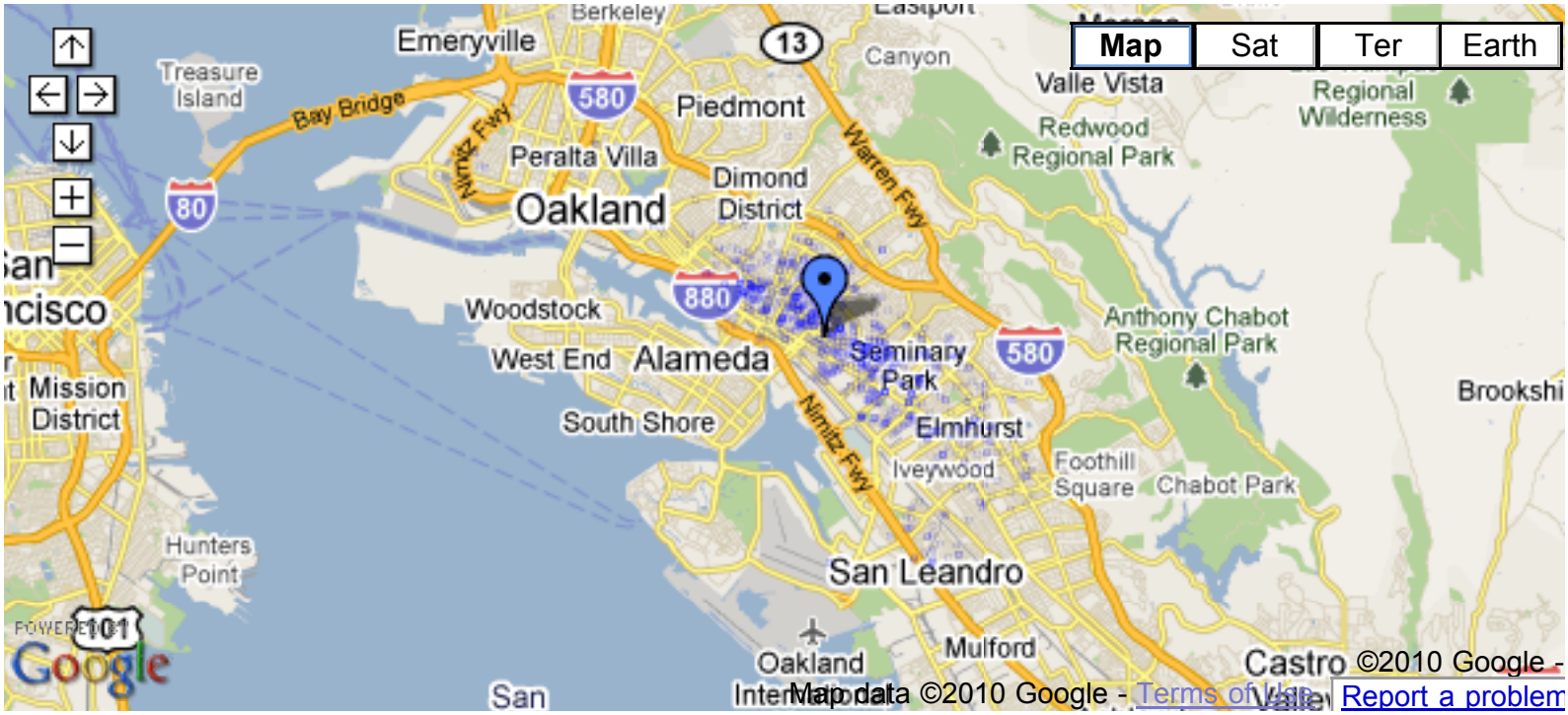

Facility Expense Profile

2009 Partial Data

Total Deferred Maintenance:
$ 11,646,417

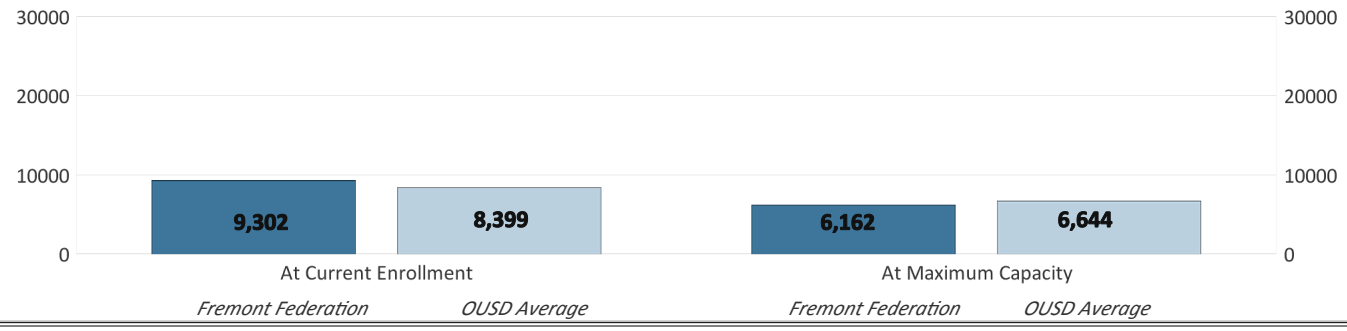

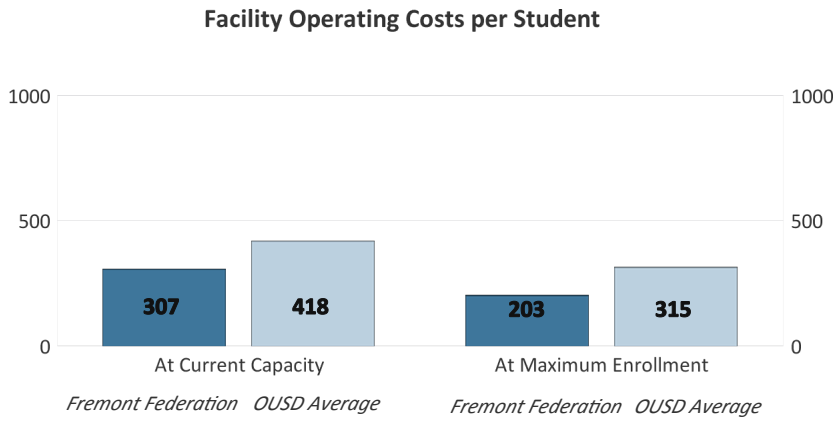

Campus Name: Fremont Federation School
Site ID: 302
Date Issued: 12/6/2010

CONFIDENTIAL

OAKLAND UNIFIED SCHOOL DISTRICT
Community Schools, Thriving Students

MKTHINK STRATEGY

McClymonds High School

Site ID 303
Grades Served 9-12 **Enrolled** 322 **Site Address** 2607 Myrtle Street
District 3 **Attendance Area** 351 Oakland CA 94607

OUSD Facilities Utilization Report

Schools On Site	Enroll-ment	Grades Served	APIs '06	'07	'08	'09	'10
BEST (McClymonds)	71	9-12					
EXCEL (McClymonds)	251	9-12					

Site = Blue, nearby 9-12th Grade Schools = Red

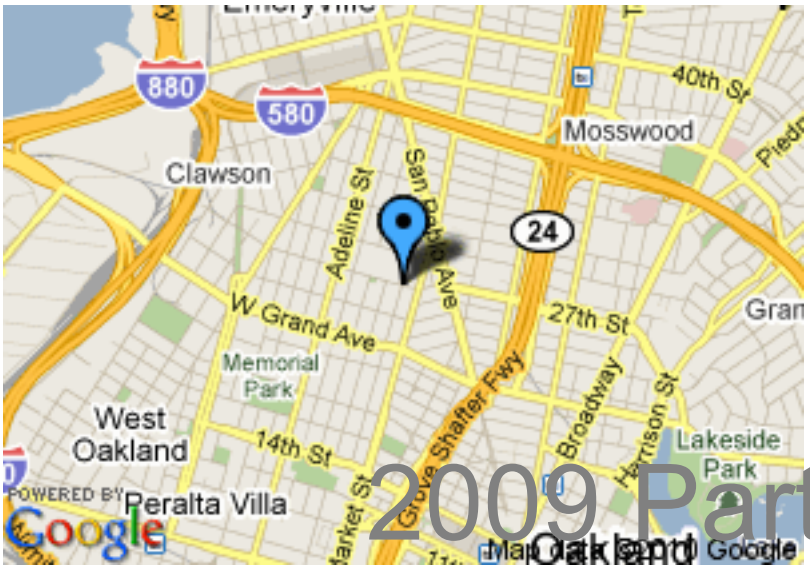

MCCLYMONDS_Site Plan.pdf

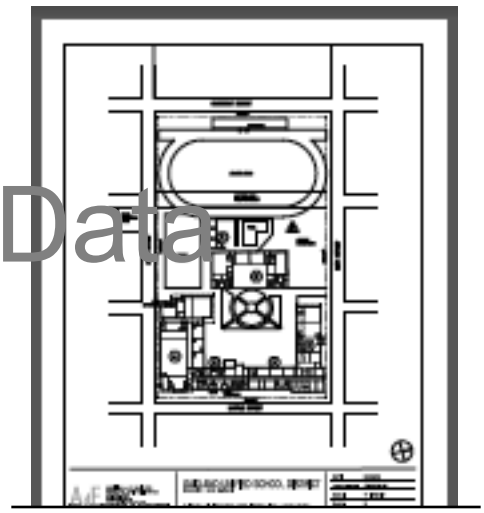

2009 Partial Data

Overlap Index (based on student density and proximity to other schools):

0.92

Loading: 27
Specialty Classrooms: 6
Enrollment Capacity: 1.161

School Capacity Modeling

Site Acreage	**10.67**		
Building Footprint (SF)	111,814		
	Total	**Perm**	**Port**
Building Area (SF)	**195,554**	195,554	0
Classroom-Sized Rooms	**49**	49	0
600-720 s.f.	***3***	*3*	
721-900 s.f.	***20***	*20*	
901-1000 s.f.	***6***	*6*	
1001-1200 s.f.	***7***	*7*	
Over 1200 s.f.	***13***	*13*	

Less than 600 s.f. used as classrooms

Current Classroom Loading

	Enrollment	Loading
Site Total	322	7.5
Grade: K		
1		
2		
3		
4		
5		
6		
7		
8		
9	119	11.1
10	110	10.2
11	100	9.3
12	97	9.0

Note: Site total based on day 20 enrollment. Individual grade levels based on school asignments prior to start of school year, and are higher than actual enrollement.

Individual grade level loading is based on assigning an equal number of classrooms to each grade, then distributing the actual number of students in each grade among the assigned number of rooms. It does not represent the actual number of students in each class.

McClymonds High School

Site ID	**303**				
Grades Served	9-12	**Enrolled**	322	**Site Address**	**2607 Myrtle Street**
District	**3**	**Attendance Area**	**351**		**Oakland CA 94607**

Attending Students

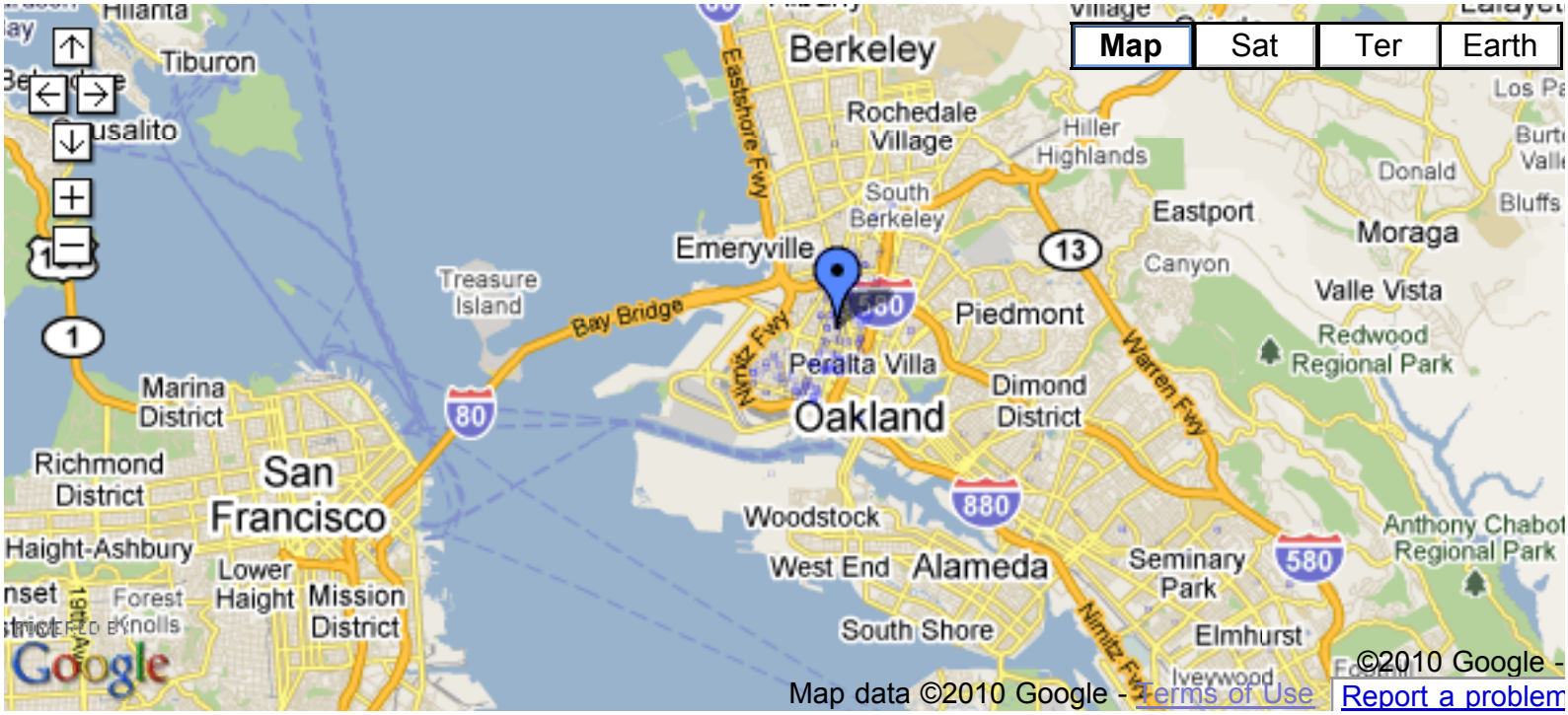

Facility Expense Profile

2009 Partial Data

Total Deferred Maintenance:
$ 8,876,837

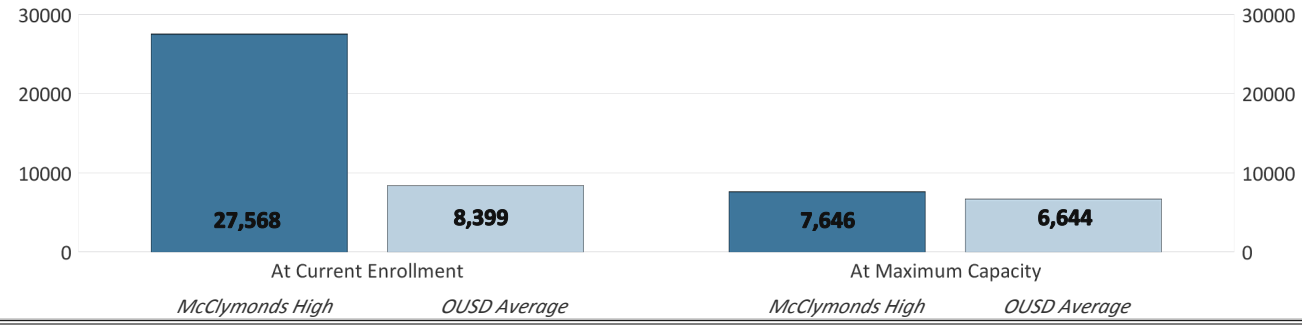

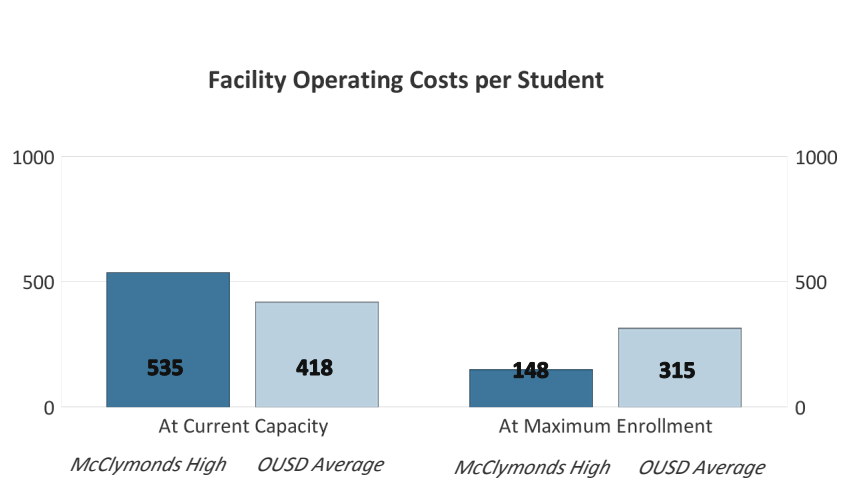

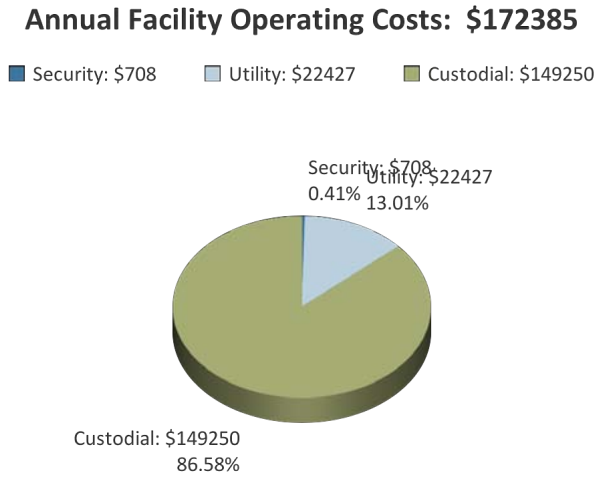

Oakland High School

Site ID 304
Grades Served 9-12
District 2
Enrolled 1,815
Attendance Area 304
Site Address 1023 MacArthur
Oakland CA 94610

OUSD Facilities Utilization Report

Schools On Site	Enroll-ment	Grades Served	APIs '06	'07	'08	'09	'10
OAKLAND HS	1,815	9-12	608	599	629	633	649



Site = Blue, nearby 9-12th Grade Schools = Red

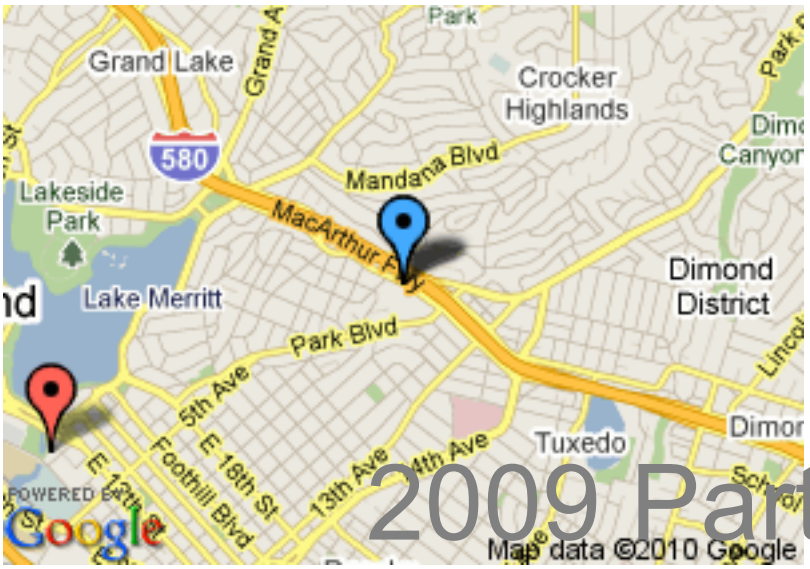

2009 Partial Data

[Oakland HS Site Plan - New.pdf](#)

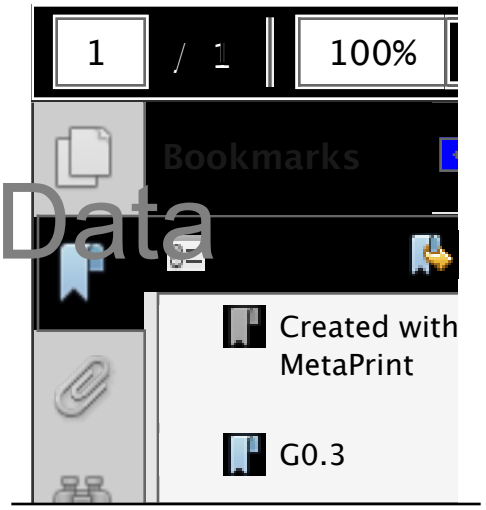

Overlap Index (based on student density and proximity to other schools):

0.86

Loading: 27
Specialty Classrooms: 11
Enrollment Capacity: 2.187

School Capacity Modeling

Site Acreage	**10.76**
Building Footprint (SF)	122,223

	Total	Perm	Port
Building Area (SF)	**205,545**	198,412	7,133
Classroom-Sized Rooms	**92**	83	9
600-720 s.f.	***23***	*23*	
721-900 s.f.	***24***	*24*	
901-1000 s.f.	***12***	*3*	*9*
1001-1200 s.f.	***16***	*16*	
Over 1200 s.f.	***17***	*17*	
	6	*Less than 600 s.f. used as classrooms*	

Current Classroom Loading

	Enrollment	Loading
Site Total	1,815	22.4
Grade: K		
1		
2		
3		
4		
5		
6		
7		
8		
9	599	29.6
10	471	23.3
11	421	20.8
12	316	15.6

Note: Site total based on day 20 enrollment. Individual grade levels based on school asignments prior to start of school year, and are higher than actual enrollement.

Individual grade level loading is based on assigning an equal number of classrooms to each grade, then distributing the actual number of students in each grade among the assigned number of rooms. It does not represent the actual number of students in each class.

Campus Name: Oakland High School
Site ID: 304
Date Issued: 12/6/2010

CONFIDENTIAL

OAKLAND UNIFIED SCHOOL DISTRICT
Community Schools, Thriving Students

MKTHINK STRATEGY

Oakland High School

Site ID	**304**				
Grades Served	9-12	**Enrolled**	1.815	**Site Address**	1023 MacArthur
District	**2**	**Attendance Area**	**304**		Oakland CA 94610

Attending Students

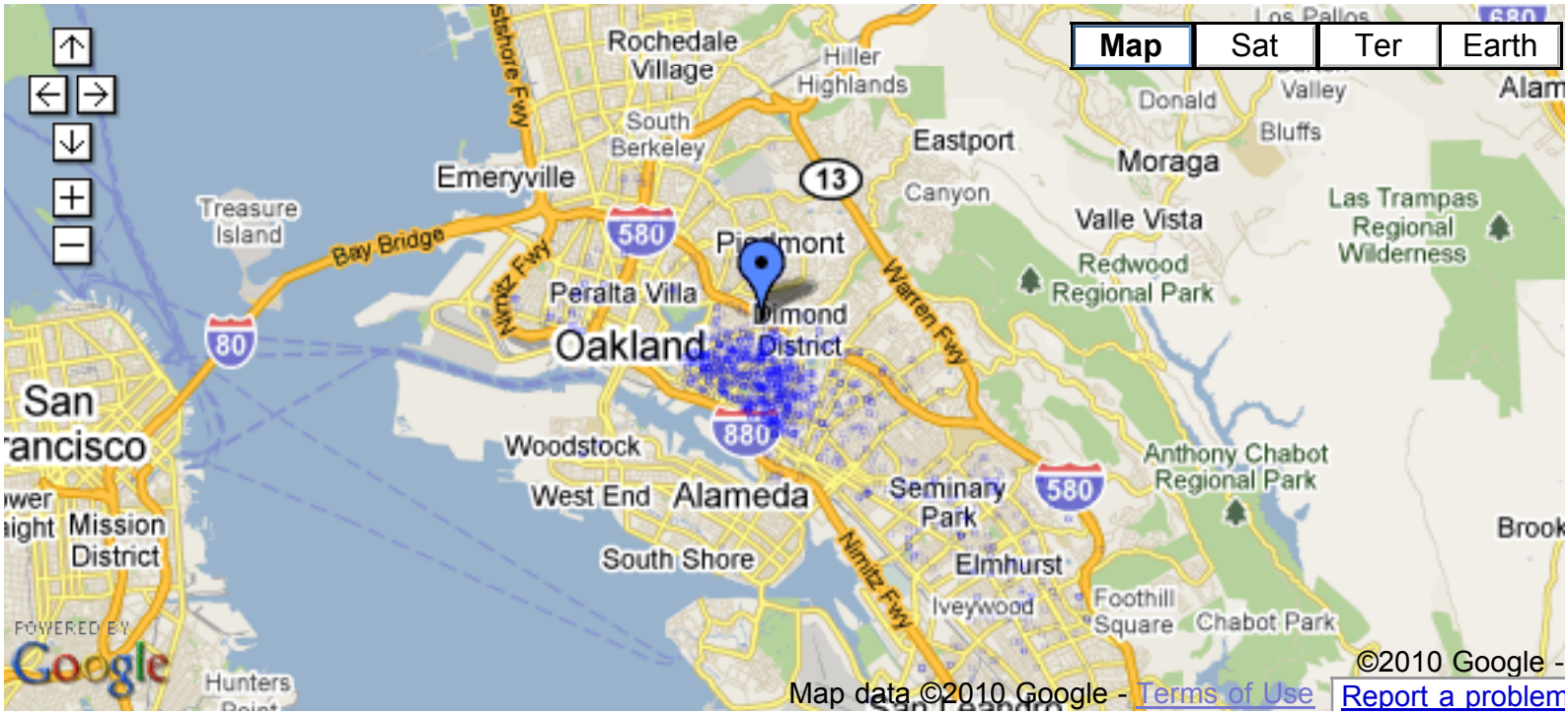

Facility Expense Profile

2009 Partial Data

Total Deferred Maintenance:
$ 9,494,769

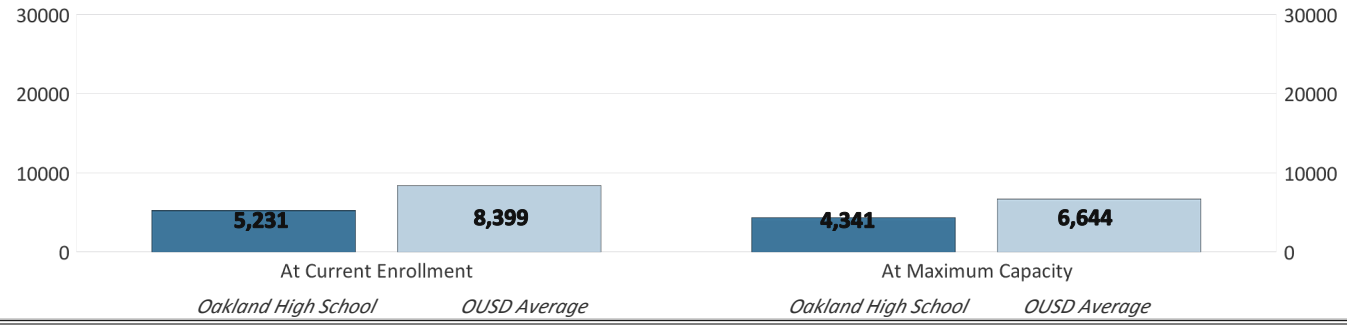

Annual Facility Operating Costs: $752330

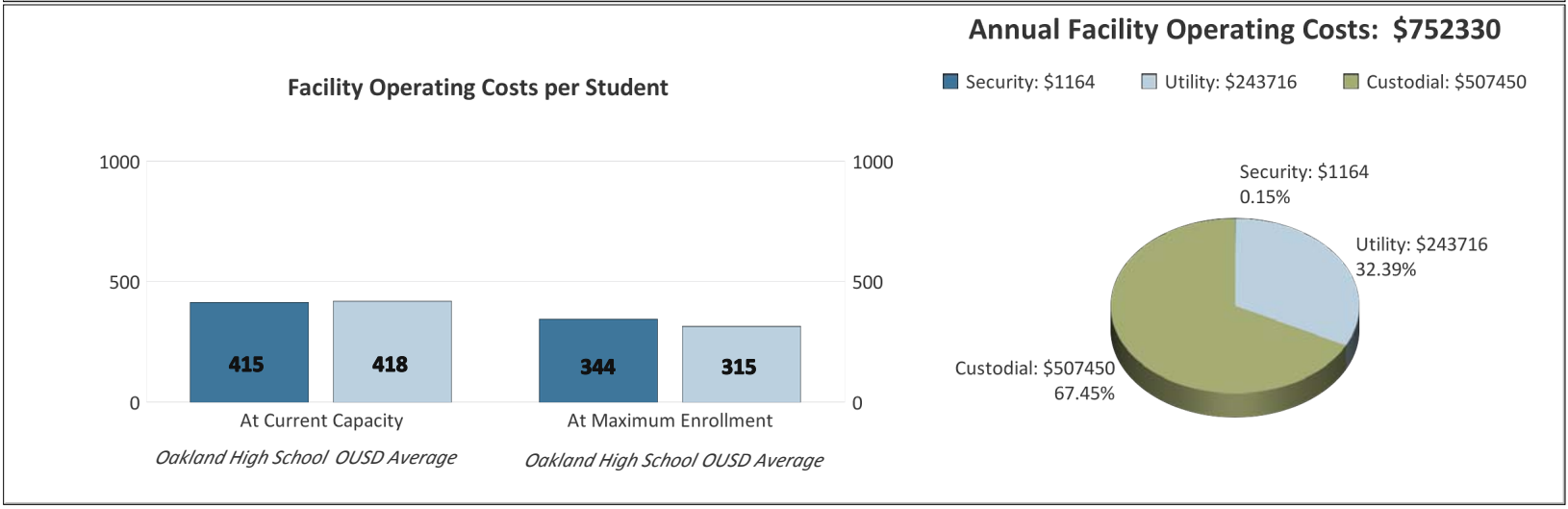

Oakland Technical High School

Site ID 305
Grades Served 9-12
District 1
Enrolled 1,719
Attendance Area 305
Site Address 4351 Broadway
Oakland CA 94611

OUSD Facilities Utilization Report

Schools On Site	Enroll-ment	Grades Served	APIs '06	'07	'08	'09	'10
OAKLAND TECHNICAL HS	1,719	9-12	611		622	643	686

OAKTECH_Site Plan.pdf

Site = Blue, nearby 9-12th Grade Schools = Red

2009 Partial Data

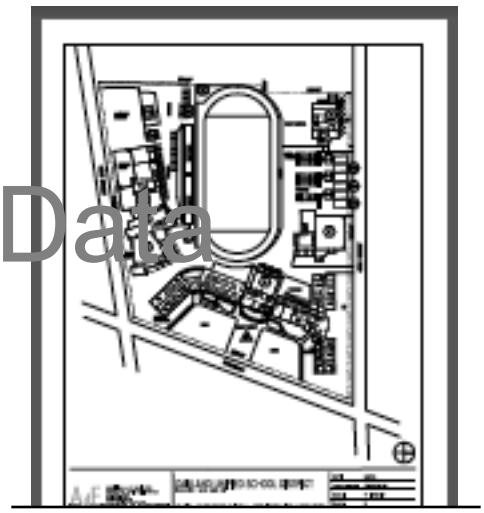

Overlap Index (based on student density and proximity to other schools):

0.67

Loading: 27
Specialty Classrooms: 11
Enrollment Capacity: 2.106

School Capacity Modeling

Site Acreage	**14.06**		
Building Footprint (SF)	158,086		
	Total	**Perm**	**Port**
Building Area (SF)	**241,970**	225,102	16,868
Classroom-Sized Rooms	**89**	72	17
600-720 s.f.	***9***	*9*	
721-900 s.f.	***22***	*22*	
901-1000 s.f.	***38***	*22*	*16*
1001-1200 s.f.	***10***	*10*	
Over 1200 s.f.	***10***	*9*	*1*
	5	*Less than 600 s.f. used as classrooms*	

Current Classroom Loading

	Enrollment	Loading
Site Total	1,719	22.0
Grade: K		
1		
2		
3		
4		
5		
6		
7		
8		
9	606	31.1
10	447	22.9
11	370	19.0
12	291	14.9

Note: Site total based on day 20 enrollment. Individual grade levels based on school asignments prior to start of school year, and are higher than actual enrollement.

Individual grade level loading is based on assigning an equal number of classrooms to each grade, then distributing the actual number of students in each grade among the assigned number of rooms. It does not represent the actual number of students in each class.

Campus Name: Oakland Technical High School
Site ID: 305
Date Issued: 12/6/2010

CONFIDENTIAL

OAKLAND UNIFIED SCHOOL DISTRICT
Community Schools, Thriving Students

MKTHINK STRATEGY

Oakland Technical High School

Site ID	**305**				
Grades Served	9-12	**Enrolled**	1,719	**Site Address**	4351 Broadway
District	1	**Attendance Area**	305		Oakland CA 94611

Attending Students

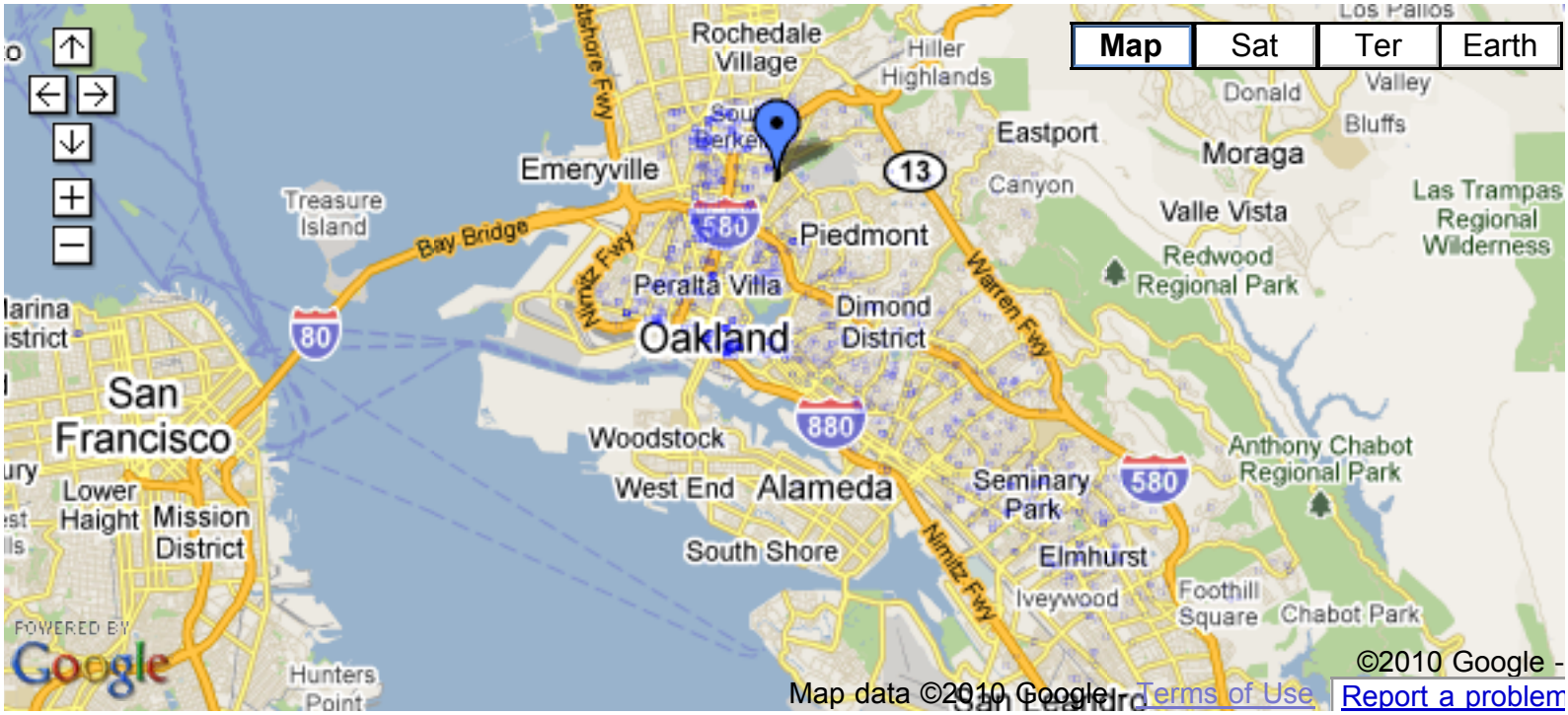

Facility Expense Profile

2009 Partial Data

Total Deferred Maintenance:
$ 21,737,514

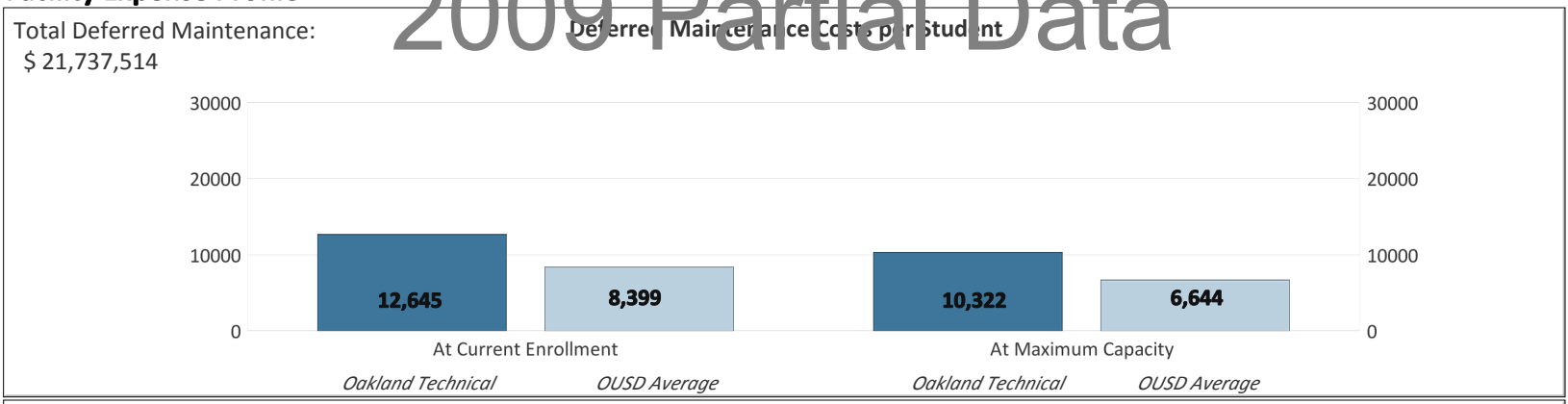

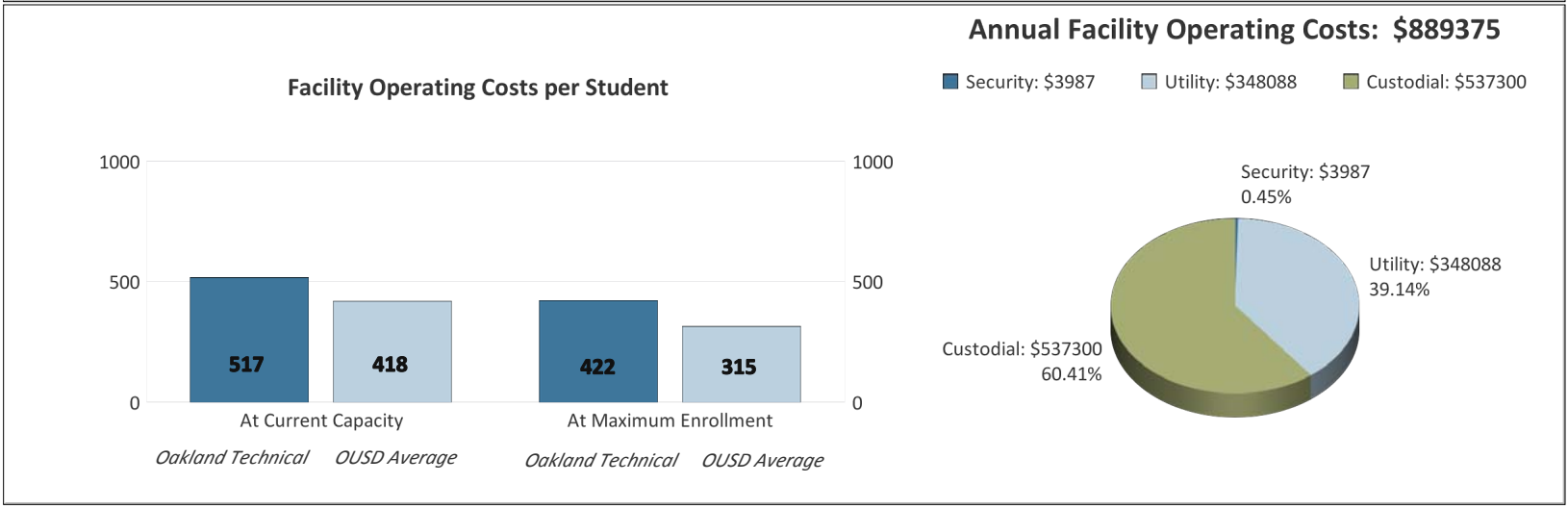

Campus Name: Oakland Technical High School
Site ID: 305
Date Issued: 12/6/2010

CONFIDENTIAL

OAKLAND UNIFIED SCHOOL DISTRICT
Community Schools, Thriving Students

MKTHINK STRATEGY

Skyline High School

Site ID 306
Grades Served 9-12 **Enrolled** 1,990 **Site Address** 12250 Skyline
District 6 **Attendance Area** 306 Oakland CA 94619

OUSD Facilities Utilization Report

Schools On Site	Enroll-ment	Grades Served	APIs '06	'07	'08	'09	'10
SKYLINE HS	1,990	9-12	690	652	657	667	

Site = Blue, nearby 9-12th Grade Schools = Red

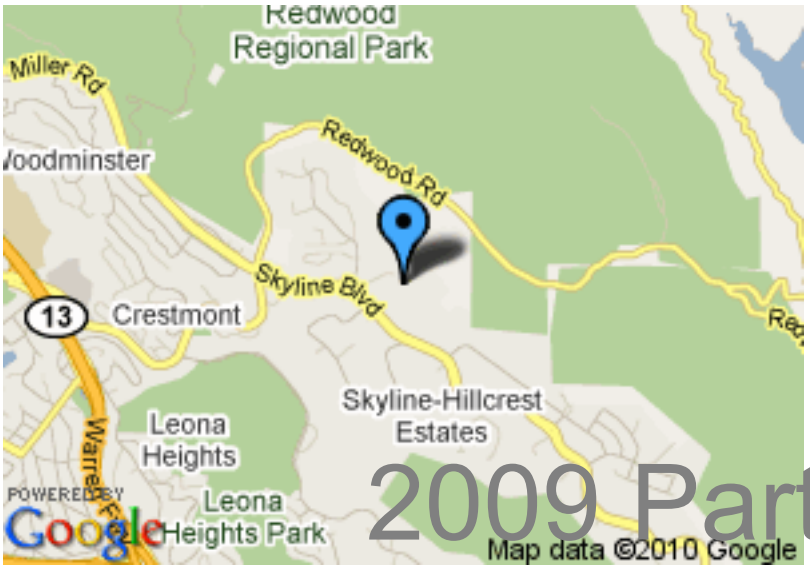

2009 Partial Data

Skyline HS Site Plan - New.pdf

Overlap Index (based on student density and proximity to other schools):

0.34

Loading: 27
Specialty Classrooms: 11
Enrollment Capacity: 2.079

School Capacity Modeling

Site Acreage	**35.83**		
Building Footprint (SF)	192,738		
	Total	**Perm**	**Port**
Building Area (SF)	**211,995**	177,811	34,184
Classroom-Sized Rooms	**88**	55	33
600-720 s.f.	***27***	*22*	*5*
721-900 s.f.	***14***	*11*	*3*
901-1000 s.f.	***33***	*9*	*24*
1001-1200 s.f.	***13***	*12*	*1*
Over 1200 s.f.	***1***	*1*	

Less than 600 s.f. used as classrooms

Current Classroom Loading

	Enrollment	Loading
Site Total	1,990	25.8
Grade: K		
1		
2		
3		
4		
5		
6		
7		
8		
9	709	36.8
10	536	27.8
11	337	17.5
12	429	22.3

Note: Site total based on day 20 enrollment. Individual grade levels based on school asignments prior to start of school year, and are higher than actual enrollement.

Individual grade level loading is based on assigning an equal number of classrooms to each grade, then distributing the actual number of students in each grade among the assigned number of rooms. It does not represent the actual number of students in each class.

Campus Name: Skyline High School
Site ID: 306
Date Issued: 12/6/2010

CONFIDENTIAL

OAKLAND UNIFIED SCHOOL DISTRICT
Community Schools, Thriving Students

MKTHINK STRATEGY

Skyline High School

Site ID	**306**				
Grades Served	9-12	**Enrolled**	1,990	**Site Address**	12250 Skyline
District	6	**Attendance Area**	306		Oakland CA 94619

Attending Students

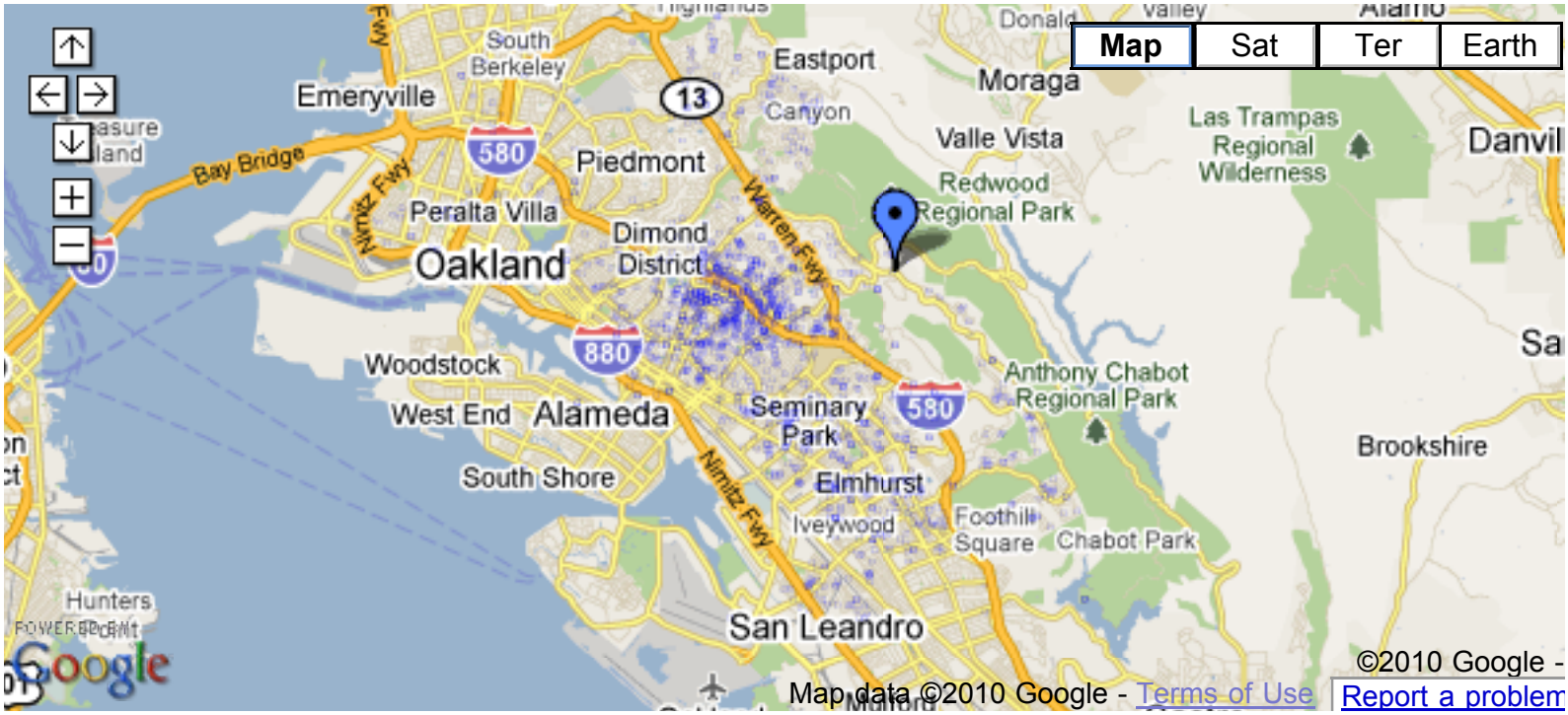

Facility Expense Profile

2009 Partial Data

Total Deferred Maintenance:
$ 14,222,048

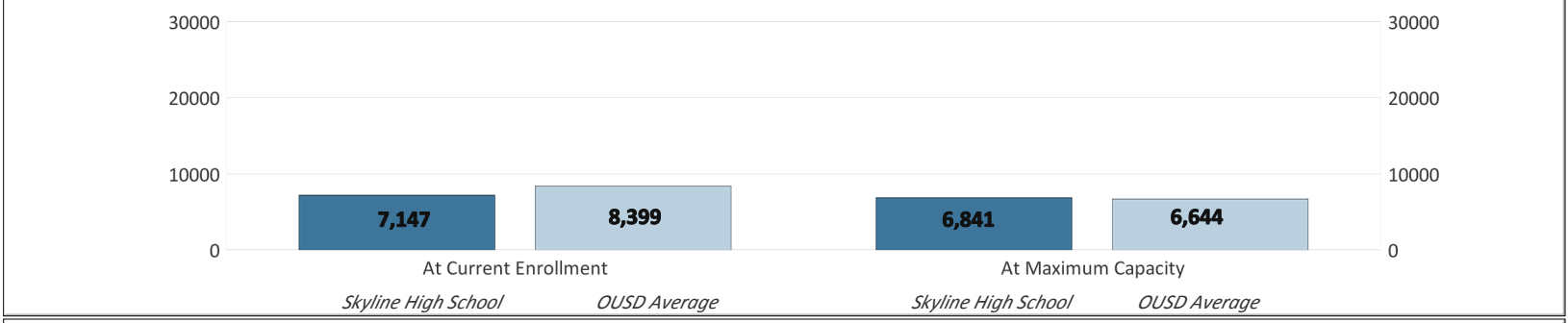

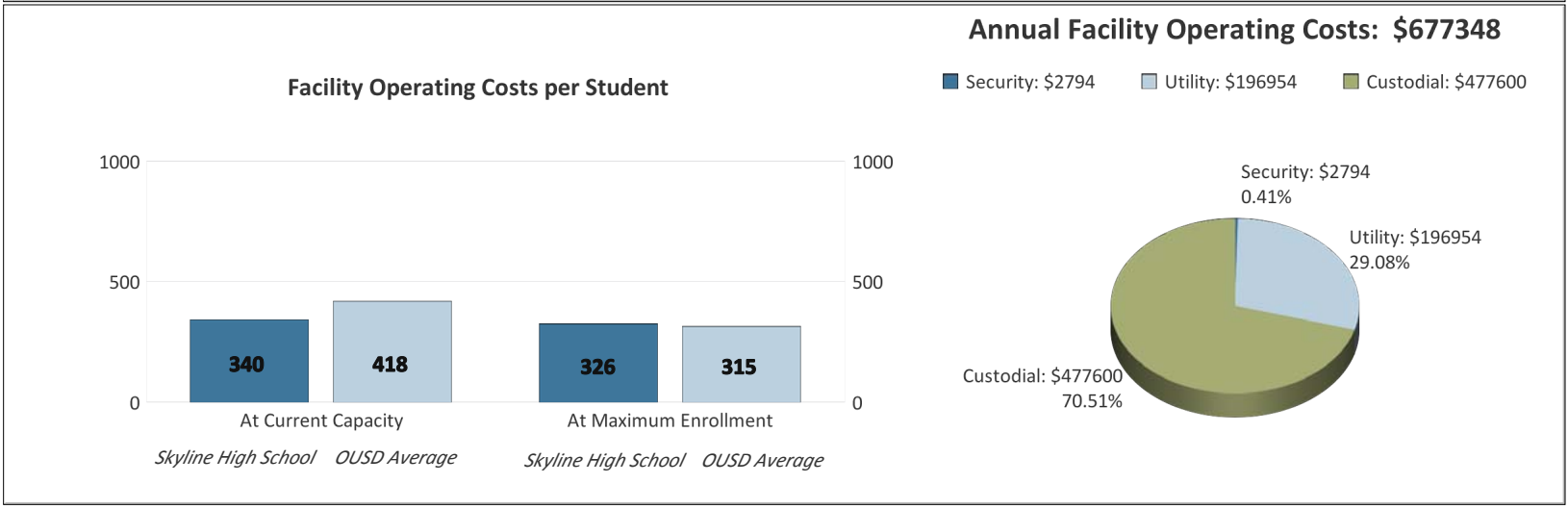

Dewey High School

Site ID 310
Grades Served 9-12
District 2
Enrolled 268
Attendance Area 310
Site Address 1025 Second
Oakland CA 94606

OUSD Facilities Utilization Report

Schools On Site	Enroll-ment	Grades Served	APIs '06	'07	'08	'09	'10
DEWEY HS	268	9-12	422	495	455	542	586

DEWEY_Site Plan.pdf

Site = Blue, nearby 9-12th Grade Schools = Red

2009 Partial Data

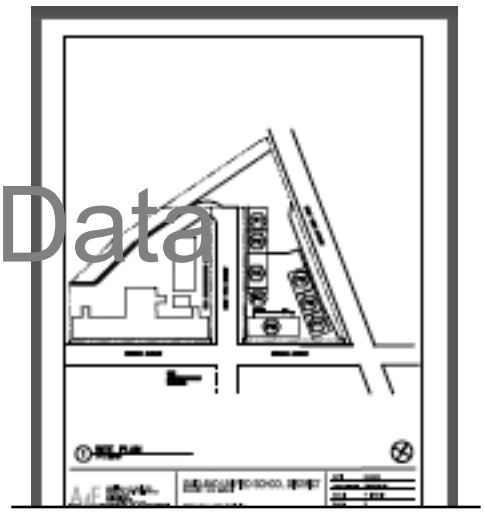

Overlap Index (based on student density and proximity to other schools):

1.00

Loading: 27
Specialty Classrooms: 3
Enrollment Capacity: 378

School Capacity Modeling

Site Acreage	**1.48**
Building Footprint (SF)	19,803

	Total	Perm	Port
Building Area (SF)	**20,216**	0	20,216
Classroom-Sized Rooms	**17**	0	17
600-720 s.f.			
721-900 s.f.			
901-1000 s.f.	***17***		*17*
1001-1200 s.f.			
Over 1200 s.f.			

Less than 600 s.f. used as classrooms

Current Classroom Loading

	Enrollment	Loading
Site Total	268	19.1
Grade: K		
1		
2		
3		
4		
5		
6		
7		
8		
9	52	14.9
10	69	19.7
11	68	19.4
12	66	18.9

Note: Site total based on day 20 enrollment. Individual grade levels based on school asignments prior to start of school year, and are higher than actual enrollement.

Individual grade level loading is based on assigning an equal number of classrooms to each grade, then distributing the actual number of students in each grade among the assigned number of rooms. It does not represent the actual number of students in each class.

Dewey High School

Site ID	**310**				
Grades Served	9-12	**Enrolled**	268	**Site Address**	1025 Second
District	**2**	**Attendance Area**	**310**		Oakland CA 94606

Attending Students

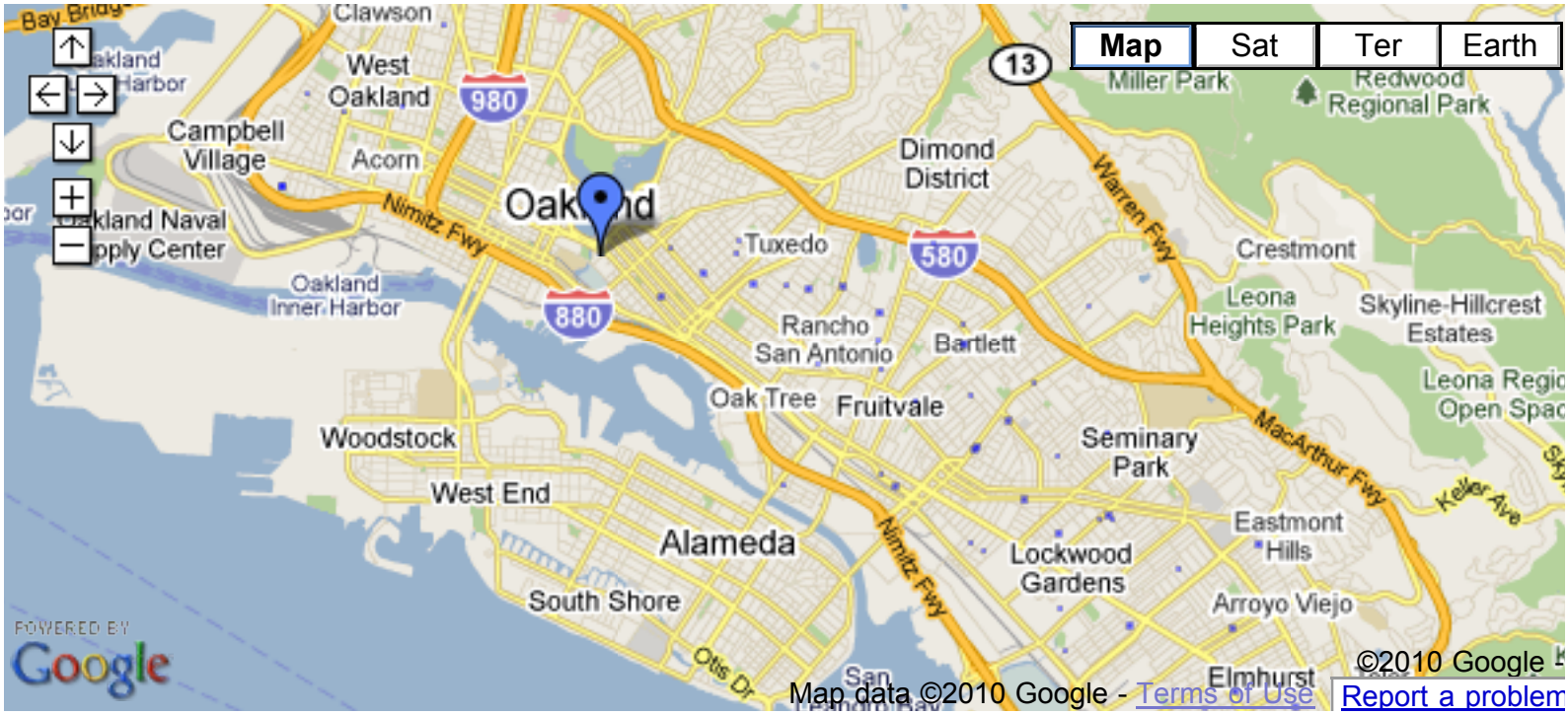

Facility Expense Profile

2009 Partial Data

Total Deferred Maintenance:
$ 0

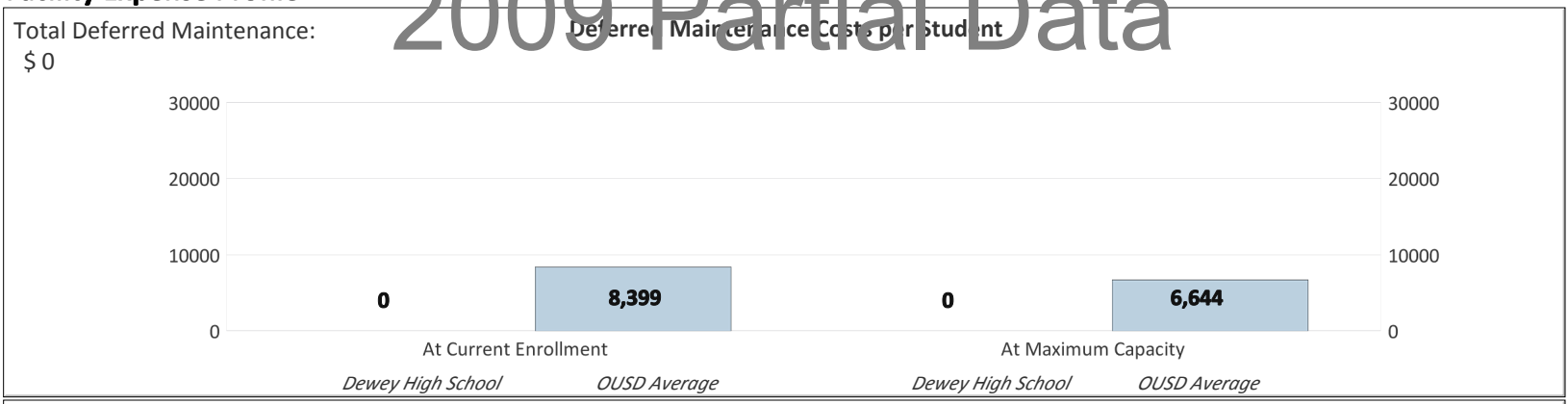

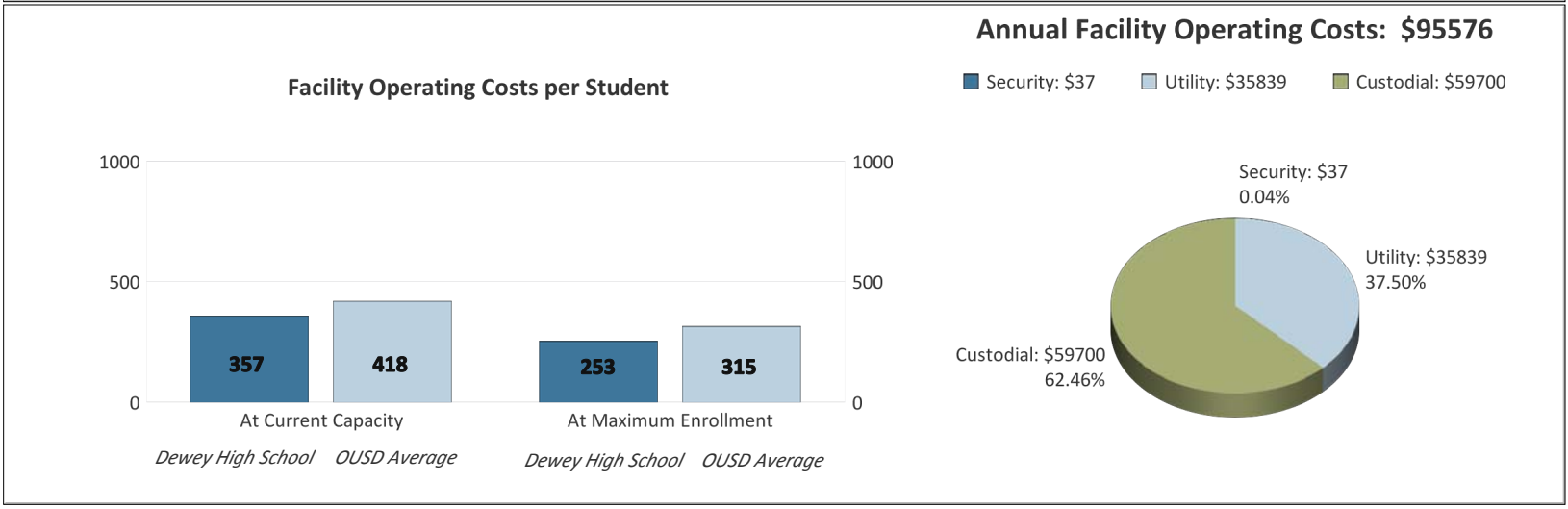

Street Academy

Site ID 313
Grades Served 9-12
District 3
Enrolled 126
Attendance Area 305
Site Address 417 29th Street Oakland CA 94609

OUSD Facilities Utilization Report

Schools On Site	Enroll-ment	Grades Served	APIs '06	'07	'08	'09	'10
STREET ACADEMY	126	9-12	490	541	523	511	524



STREET_Site Plan.pdf

Site = Blue, nearby 9-12th Grade Schools = Red

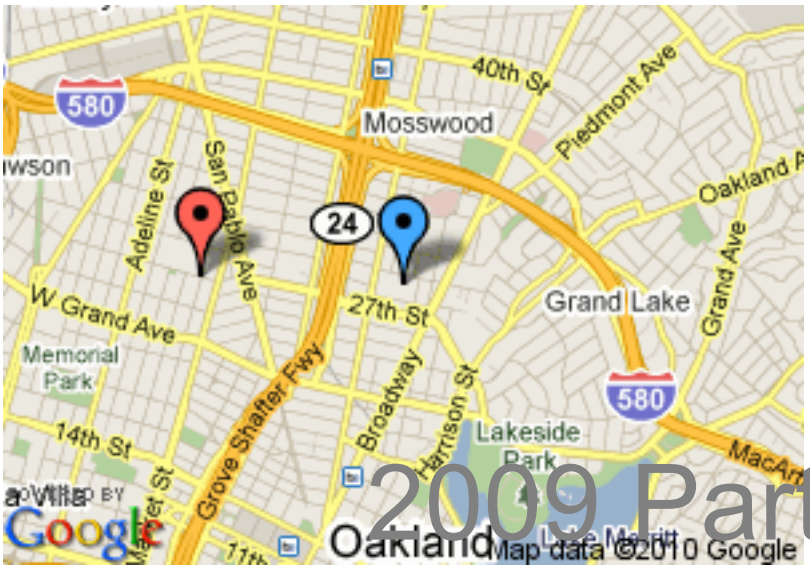



2009 Partial Data

Overlap Index (based on student density and proximity to other schools):

1.00

Loading: 27
Specialty Classrooms: 3
Enrollment Capacity: 135

School Capacity Modeling

Site Acreage	**1.35**
Building Footprint (SF)	6,261

	Total	Perm	Port
Building Area (SF)	**15,074**	15,074	0
Classroom-Sized Rooms	**8**	8	0
600-720 s.f.	***8***	*8*	
721-900 s.f.			
901-1000 s.f.			
1001-1200 s.f.			
Over 1200 s.f.			
	1	*Less than 600 s.f. used as classrooms*	

Current Classroom Loading

	Enrollment	Loading
Site Total	126	25.2
Grade: K		
1		
2		
3		
4		
5		
6		
7		
8		
9	26	20.8
10	33	26.4
11	39	31.2
12	34	27.2

Note: Site total based on day 20 enrollment. Individual grade levels based on school asignments prior to start of school year, and are higher than actual enrollement.

Individual grade level loading is based on assigning an equal number of classrooms to each grade, then distributing the actual number of students in each grade among the assigned number of rooms. It does not represent the actual number of students in each class.

Campus Name: Street Academy
Site ID: 313
Date Issued: 12/6/2010

CONFIDENTIAL

OAKLAND UNIFIED SCHOOL DISTRICT
Community Schools, Thriving Students

MKTHINK STRATEGY

Street Academy

Site ID	**313**				
Grades Served	9-12	**Enrolled**	126	**Site Address**	417 29th Street
District	3	**Attendance Area**	305		Oakland CA 94609

Attending Students

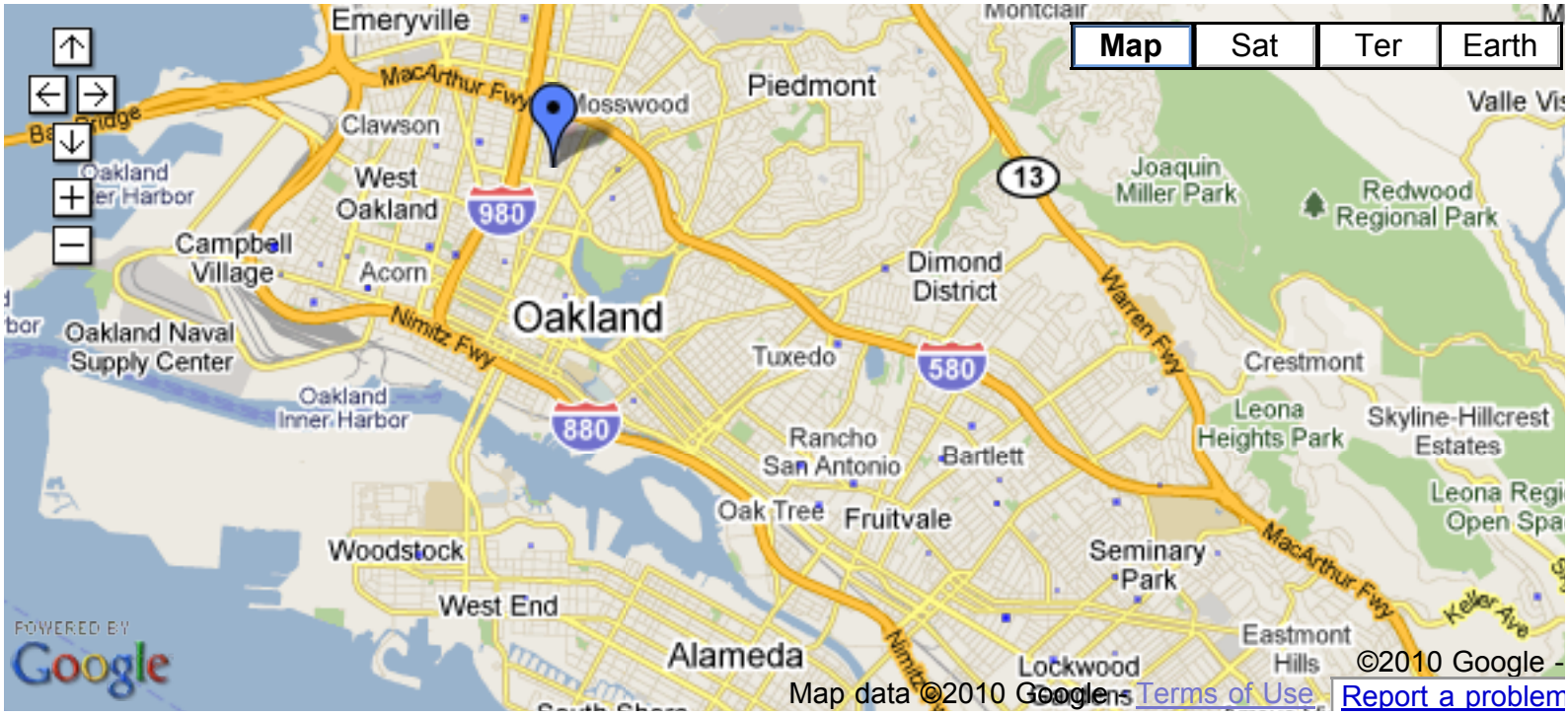

Facility Expense Profile

2009 Partial Data

Total Deferred Maintenance:
$ 1,543,510

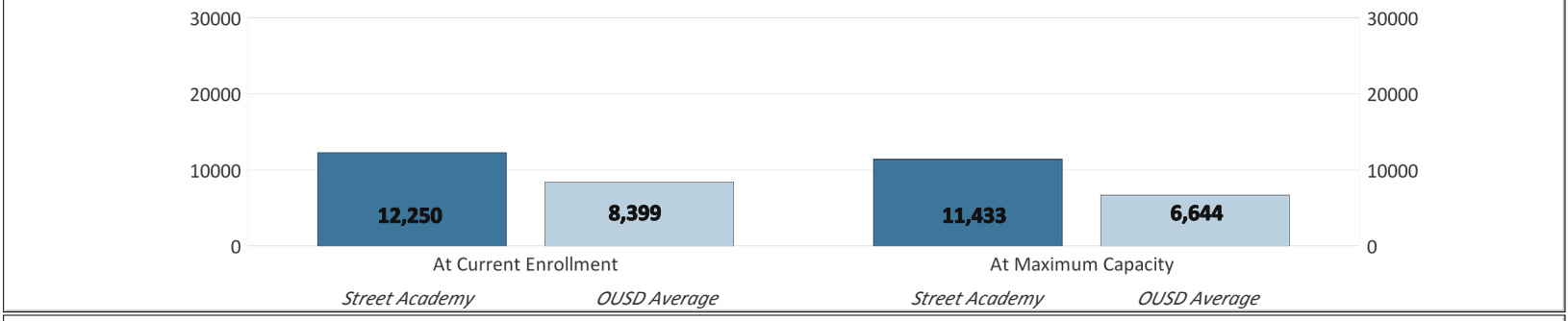

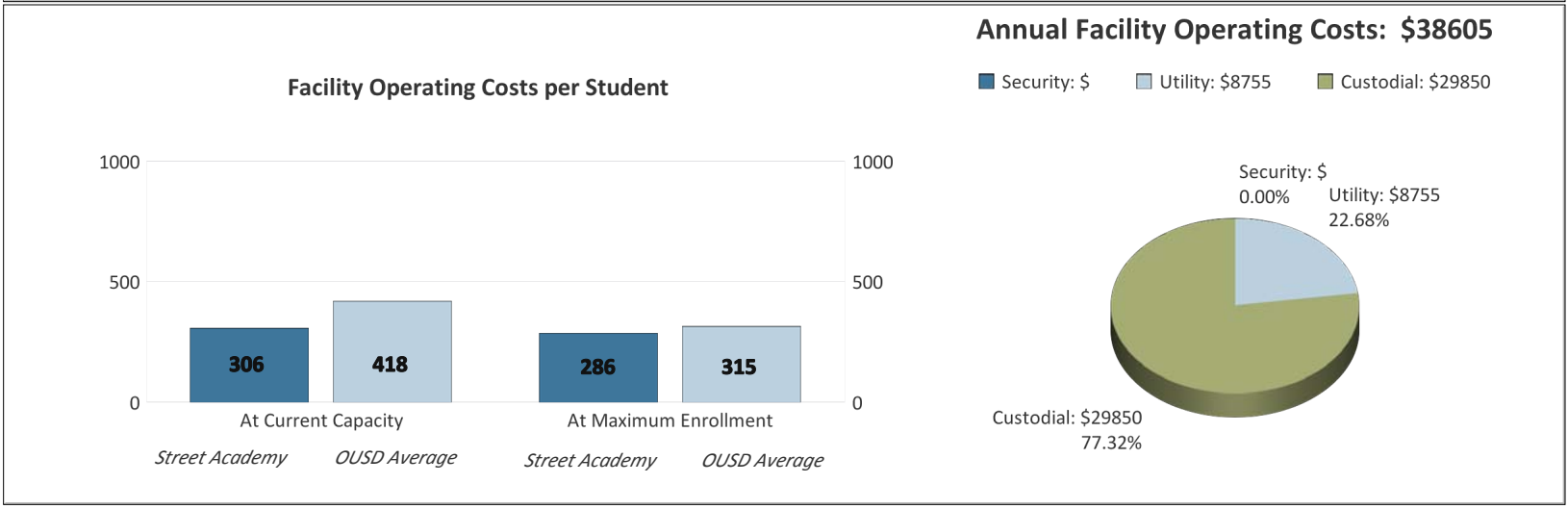

Campus Name: Street Academy
Site ID: 313
Date Issued: 12/6/2010

CONFIDENTIAL

OAKLAND UNIFIED SCHOOL DISTRICT
Community Schools, Thriving Students

MKTHINK STRATEGY

Far West High School

Site ID 314
Grades Served 6-12
District 1
Enrolled 155
Attendance Area 314
Site Address 5263 Broadway
Oakland CA 94618

OUSD Facilities Utilization Report

Schools On Site	Enroll-ment	Grades Served	APIs '06	'07	'08	'09	'10
FAR WEST (MS & HS)	155	6-12	525	548	552	578	565

Site = Blue, nearby 6-12th Grade Schools = Red

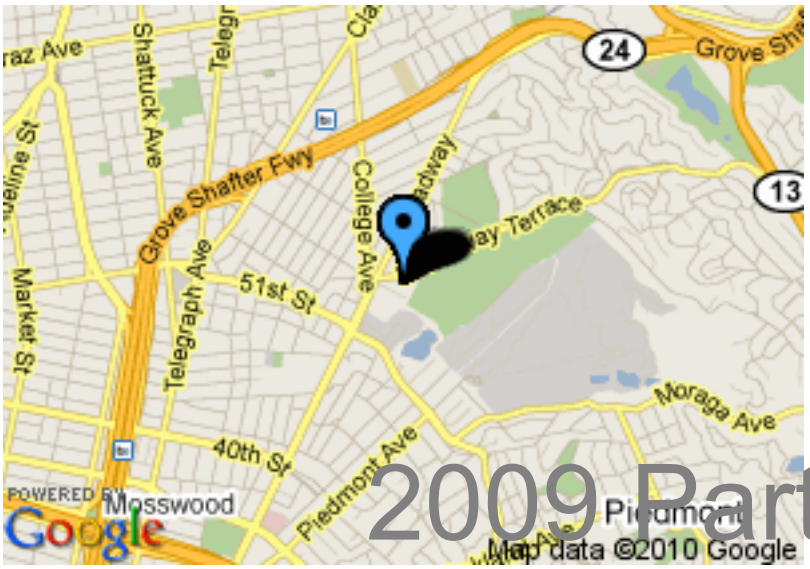

2009 Partial Data

FARWEST_Site Plan.pdf

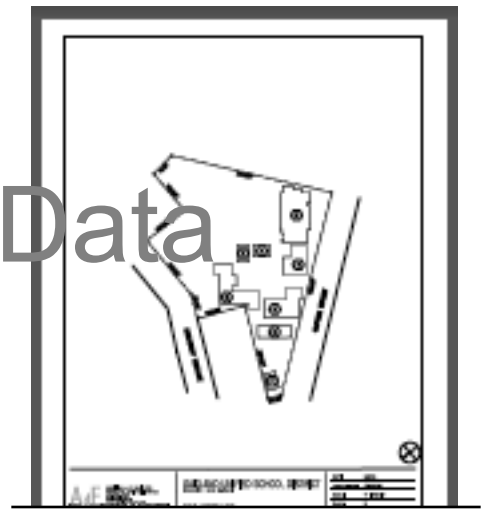

Overlap Index (based on student density and proximity to other schools):

1.00

Loading: 25
Specialty Classrooms: 3
Enrollment Capacity: 275

School Capacity Modeling

Site Acreage	**2.37**
Building Footprint (SF)	21,829

	Total	Perm	Port
Building Area (SF)	**20,274**	18,097	2,177
Classroom-Sized Rooms	**14**	11	3
600-720 s.f.	***1***	*1*	
721-900 s.f.	***10***	*8*	*2*
901-1000 s.f.	***1***		*1*
1001-1200 s.f.	***1***	*1*	
Over 1200 s.f.	***1***	*1*	
	1	*Less than 600 s.f. used as classrooms*	

Current Classroom Loading

	Enrollment	Loading
Site Total	155	14.1
Grade: K		
1		
2		
3		
4		
5		
6		
7		
8		
9	61	22.2
10	49	17.8
11	44	16.0
12	29	10.5

Note: Site total based on day 20 enrollment. Individual grade levels based on school asignments prior to start of school year, and are higher than actual enrollement.

Individual grade level loading is based on assigning an equal number of classrooms to each grade, then distributing the actual number of students in each grade among the assigned number of rooms. It does not represent the actual number of students in each class.

Campus Name: Far West High School
Site ID: 314
Date Issued: 12/6/2010

CONFIDENTIAL

OAKLAND UNIFIED SCHOOL DISTRICT
Community Schools, Thriving Students

MKTHINK STRATEGY

Far West High School

Site ID	**314**				
Grades Served	6-12	**Enrolled**	155	**Site Address**	5263 Broadway
District	1	**Attendance Area**	314		Oakland CA 94618

Attending Students

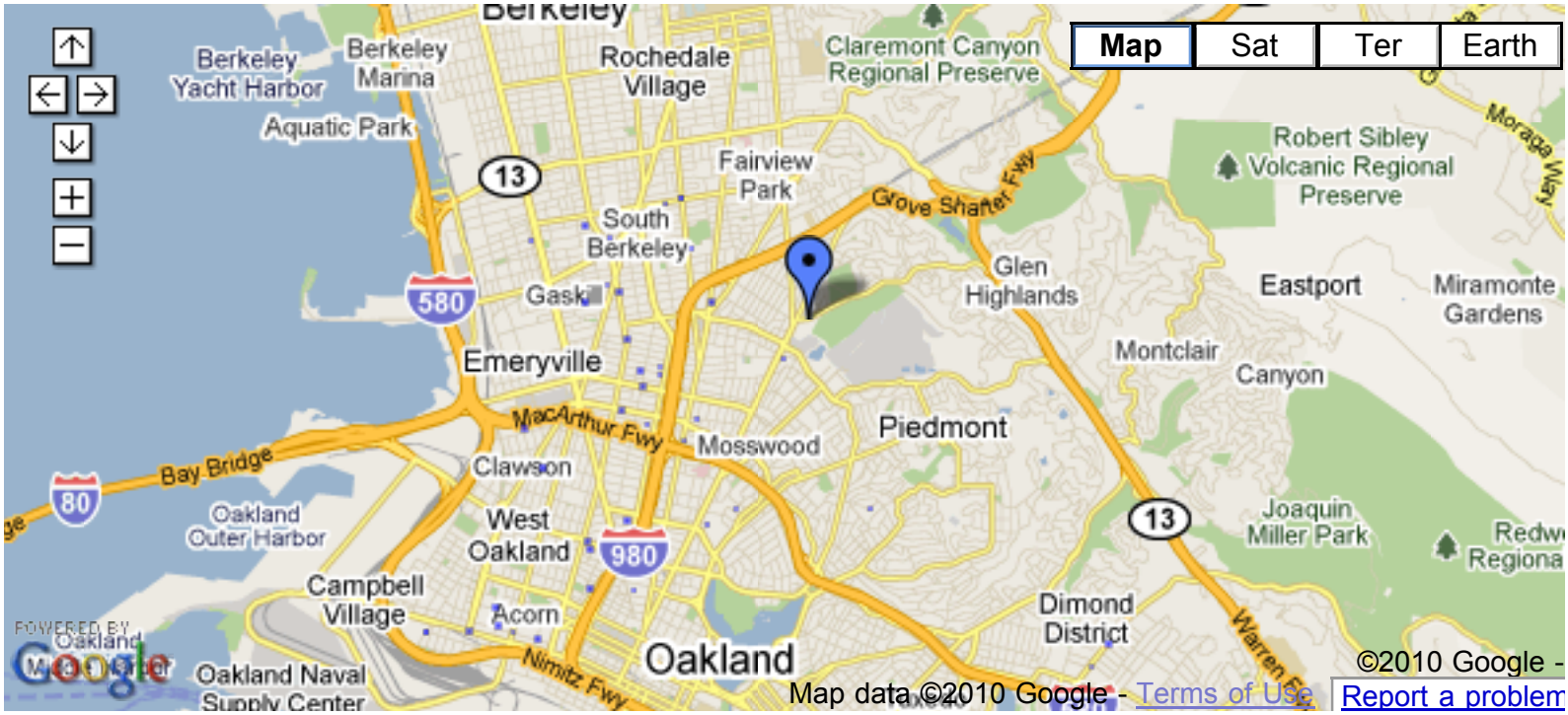

Facility Expense Profile

2009 Partial Data

Total Deferred Maintenance:
$ 2,663,696

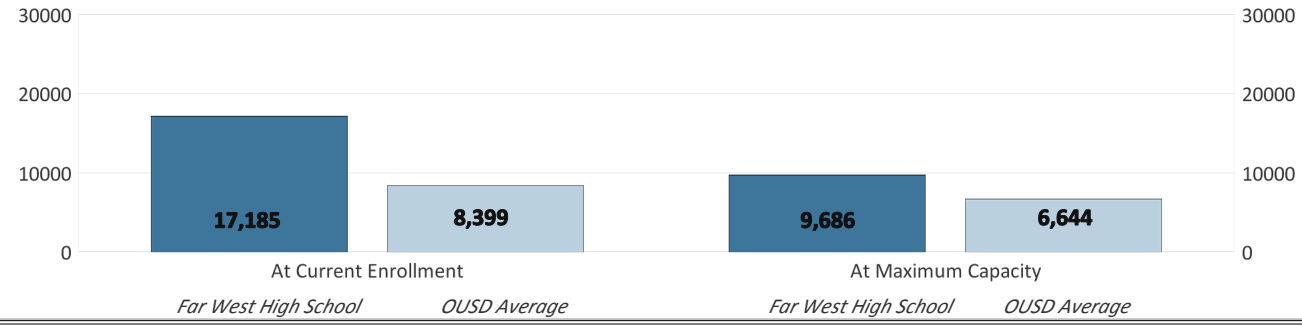

Annual Facility Operating Costs: $79361

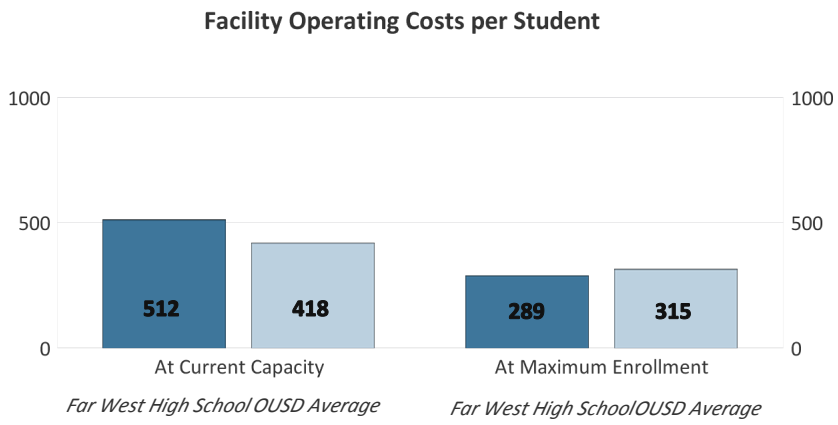

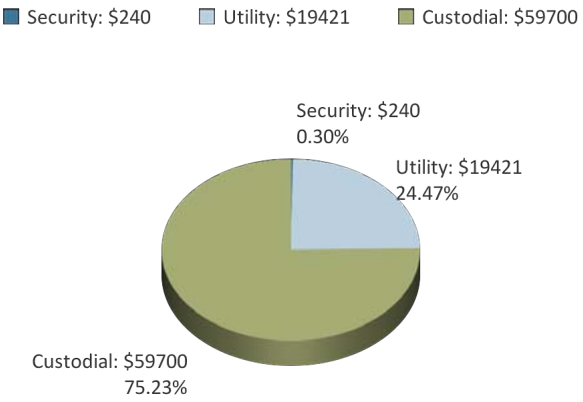

Life Academy

Site ID 335
Grades Served 9-12
District 2
Enrolled
Attendance Area 335
Site Address 2111 International
Oakland CA 94606

OUSD Facilities Utilization Report

Schools On Site	Enroll-ment	Grades Served	APIs '06	'07	'08	'09	'10



Site = Blue, nearby 9-12th Grade Schools = Red

2009 Partial Data

LIFE_Site Plan.pdf

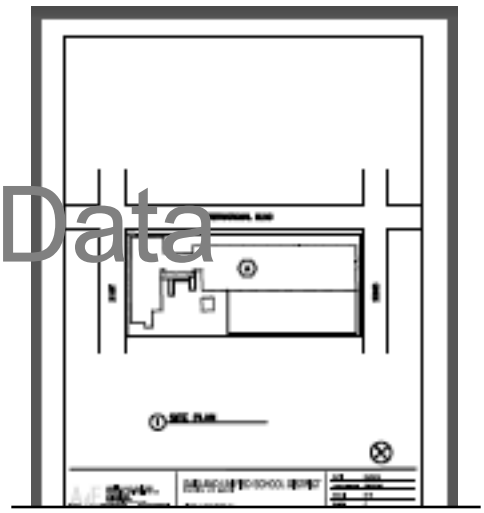

Overlap Index (based on student density and proximity to other schools):

0.65

Loading: 27
Specialty Classrooms: 3
Enrollment Capacity: 378

School Capacity Modeling

Site Acreage	**2.41**
Building Footprint (SF)	18,345

	Total	Perm	Port
Building Area (SF)	**36,700**	36,700	0
Classroom-Sized Rooms	**17**	17	0
600-720 s.f.			
721-900 s.f.			
901-1000 s.f.	***6***	*6*	
1001-1200 s.f.	***4***	*4*	
Over 1200 s.f.	***7***	*7*	

Less than 600 s.f. used as classrooms

Current Classroom Loading

	Enrollment	Loading
Site Total		
Grade: K		
1		
2		
3		
4		
5		
6		
7		
8		
9		
10		
11		
12		

Note: Site total based on day 20 enrollment. Individual grade levels based on school asignments prior to start of school year, and are higher than actual enrollement.

Individual grade level loading is based on assigning an equal number of classrooms to each grade, then distributing the actual number of students in each grade among the assigned number of rooms. It does not represent the actual number of students in each class.

Campus Name: Life Academy
Site ID: 335
Date Issued: 12/6/2010

CONFIDENTIAL

OAKLAND UNIFIED SCHOOL DISTRICT
Community Schools, Thriving Students

MKTHINK STRATEGY

Life Academy

Site ID	**335**				
Grades Served	9-12	**Enrolled**		**Site Address**	**2111 International**
District	**2**	**Attendance Area**	**335**		**Oakland CA 94606**

Attending Students

Facility Expense Profile

2009 Partial Data

Total Deferred Maintenance:
$ 54,088

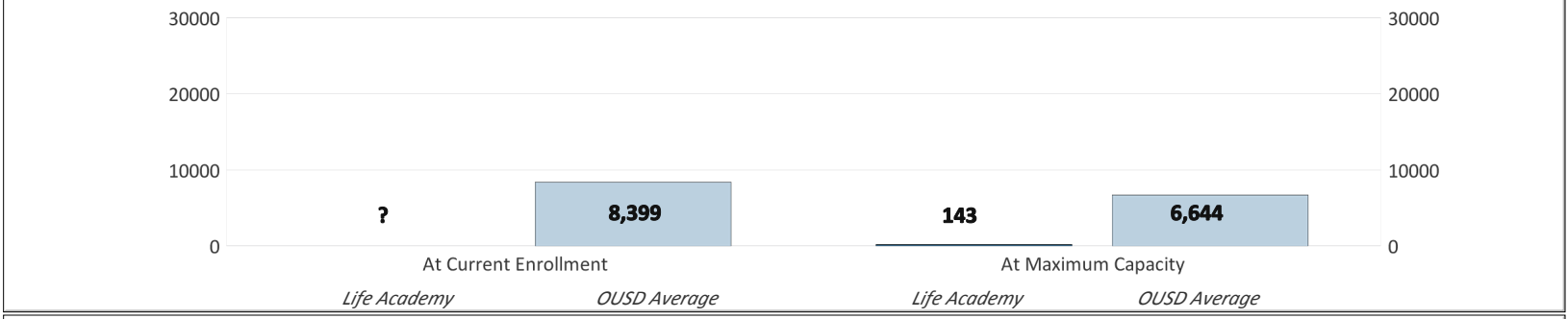

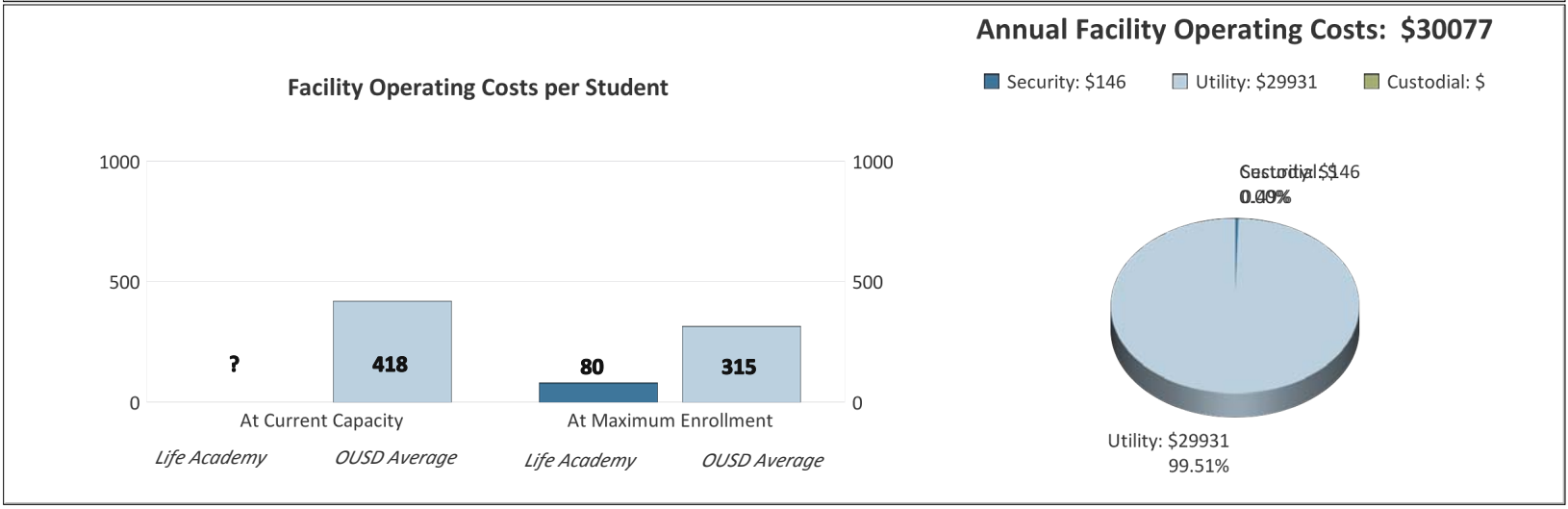

Met West High School

Site ID 338
Grades Served 9-12
District 2
Enrolled 136
Attendance Area 304
Site Address 314 E 10th Street
Oakland CA 94606

OUSD Facilities Utilization Report

Schools On Site	Enroll-ment	Grades Served	APIs '06	'07	'08	'09	'10
MET WEST	136	9-12	609	595	568	580	570



Site = Blue, nearby 9-12th Grade Schools = Red

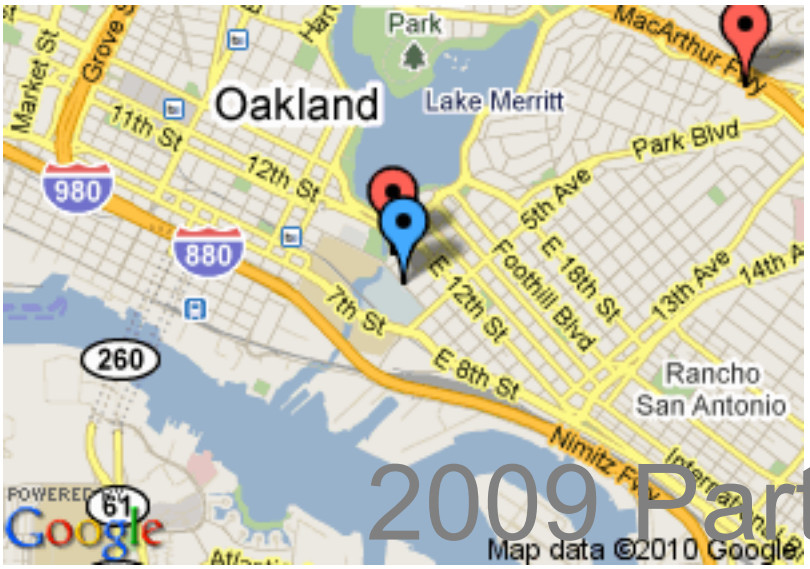

2009 Partial Data

Overlap Index (based on student density and proximity to other schools):

1.00

Loading: 27
Specialty Classrooms: 3
Enrollment Capacity: 216

School Capacity Modeling

Site Acreage	**0.91**
Building Footprint (SF)	29,841

	Total	Perm	Port
Building Area (SF)	**59,600**	59,600	0
Classroom-Sized Rooms	**11**	11	
600-720 s.f.			
721-900 s.f.	***11***	*11*	
901-1000 s.f.			
1001-1200 s.f.			
Over 1200 s.f.			

Less than 600 s.f. used as classrooms

Current Classroom Loading

	Enrollment	Loading
Site Total	136	17.0
Grade: K		
1		
2		
3		
4		
5		
6		
7		
8		
9	33	16.5
10	34	17.0
11	33	16.5
12	31	15.5

Note: Site total based on day 20 enrollment. Individual grade levels based on school asignments prior to start of school year, and are higher than actual enrollement.

Individual grade level loading is based on assigning an equal number of classrooms to each grade, then distributing the actual number of students in each grade among the assigned number of rooms. It does not represent the actual number of students in each class.

Met West High School

Site ID	**338**				
Grades Served	9-12	**Enrolled**	136	**Site Address**	**314 E 10th Street**
District	**2**	**Attendance Area**	**304**		**Oakland CA 94606**

Attending Students

Facility Expense Profile

2009 Partial Data

Total Deferred Maintenance:
$

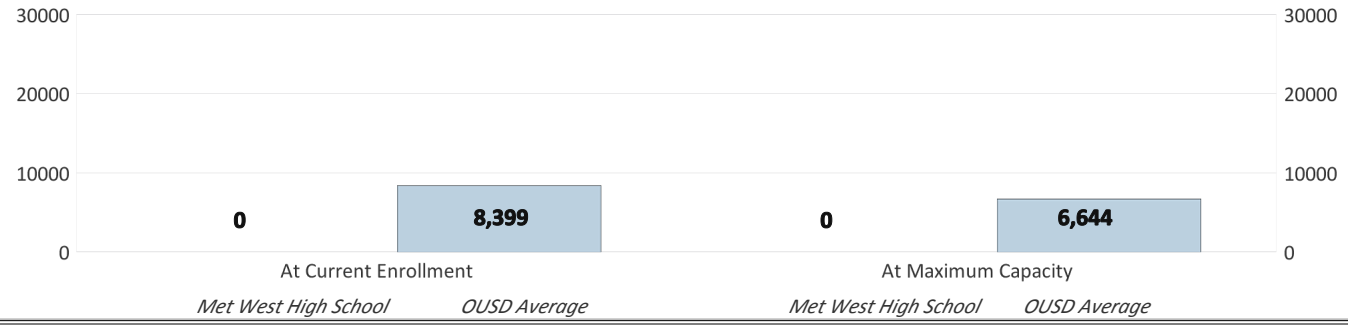

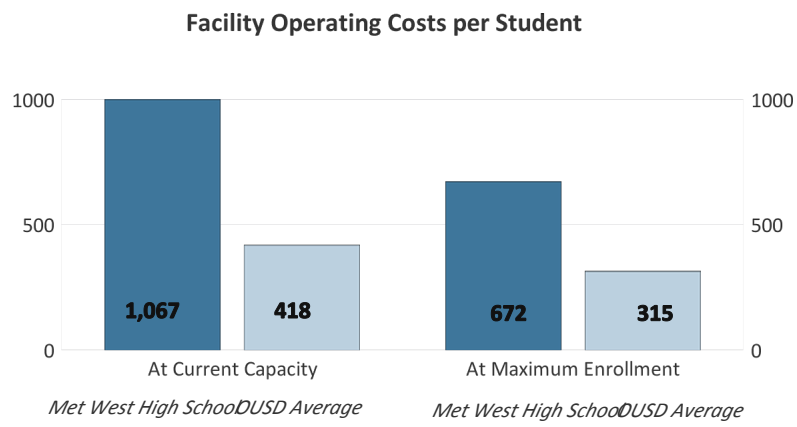

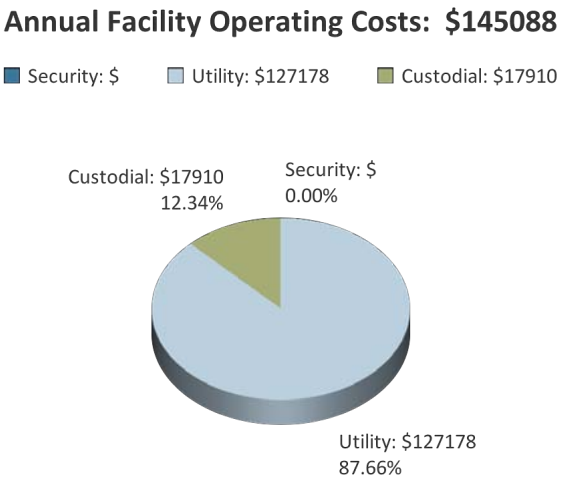

Campus Name: Met West High School
Site ID: 338
Date Issued: 12/6/2010

CONFIDENTIAL

OAKLAND UNIFIED SCHOOL DISTRICT
Community Schools, Thriving Students

MKTHINK STRATEGY

Edward Shands Adult Ed. Center

Site ID 404
Grades Served 18+
District 6
Enrolled
Attendance Area 404
Site Address 2455 Church Street
Oakland CA 94605

OUSD Facilities Utilization Report

Schools On Site	Enroll-ment	Grades Served	APIs '06	'07	'08	'09	'10

Site = Blue, nearby 18+th Grade Schools = Red

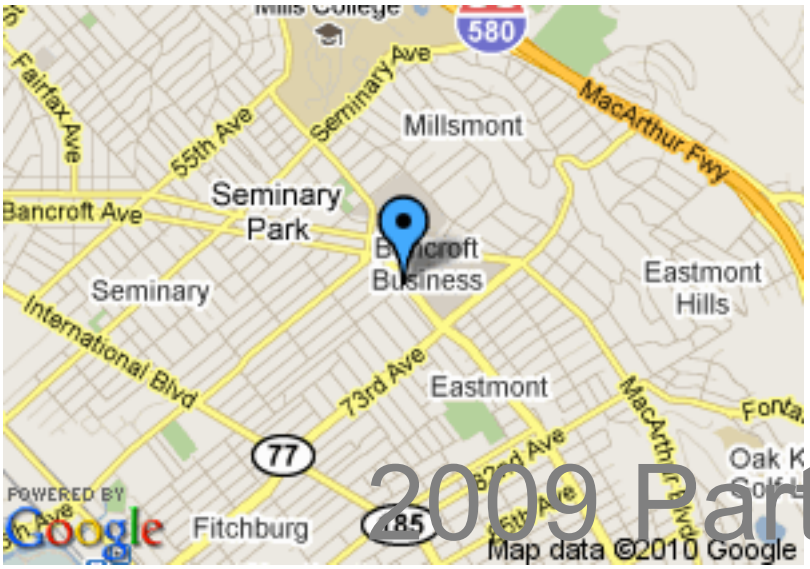

2009 Partial Data

ESHANDS_Site Plan.pdf

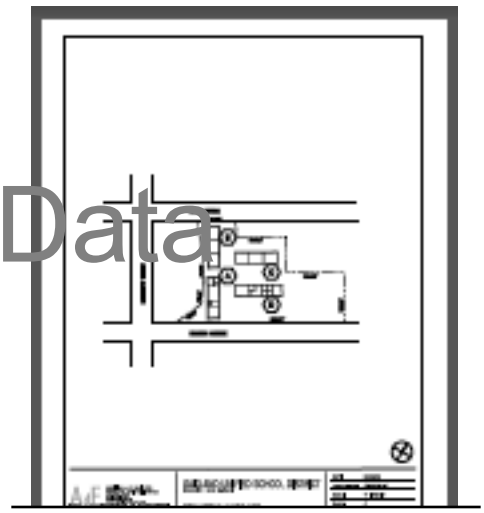

Overlap Index (based on student density and proximity to other schools):

Loading:
Specialty Classrooms: 3
Enrollment Capacity: 0

School Capacity Modeling

Site Acreage	**1.11**		
Building Footprint (SF)	16,542		
	Total	**Perm**	**Port**
Building Area (SF)	**14,264**	0	14,264
Classroom-Sized Rooms	**15**	15	0
600-720 s.f.			
721-900 s.f.	***15***	*15*	
901-1000 s.f.			
1001-1200 s.f.			
Over 1200 s.f.			

Less than 600 s.f. used as classrooms

Current Classroom Loading

	Enrollment	Loading
Site Total		
Grade: K		
1		
2		
3		
4		
5		
6		
7		
8		
9		
10		
11		
12		

Note: Site total based on day 20 enrollment. Individual grade levels based on school asignments prior to start of school year, and are higher than actual enrollement.

Individual grade level loading is based on assigning an equal number of classrooms to each grade, then distributing the actual number of students in each grade among the assigned number of rooms. It does not represent the actual number of students in each class.

Edward Shands Adult Ed. Center

Site ID	**404**				
Grades Served	18+	**Enrolled**		**Site Address**	2455 Church Street
District	**6**	**Attendance Area**	**404**		Oakland CA 94605

Attending Students

Facility Expense Profile

2009 Partial Data

Total Deferred Maintenance:
$ 696,071

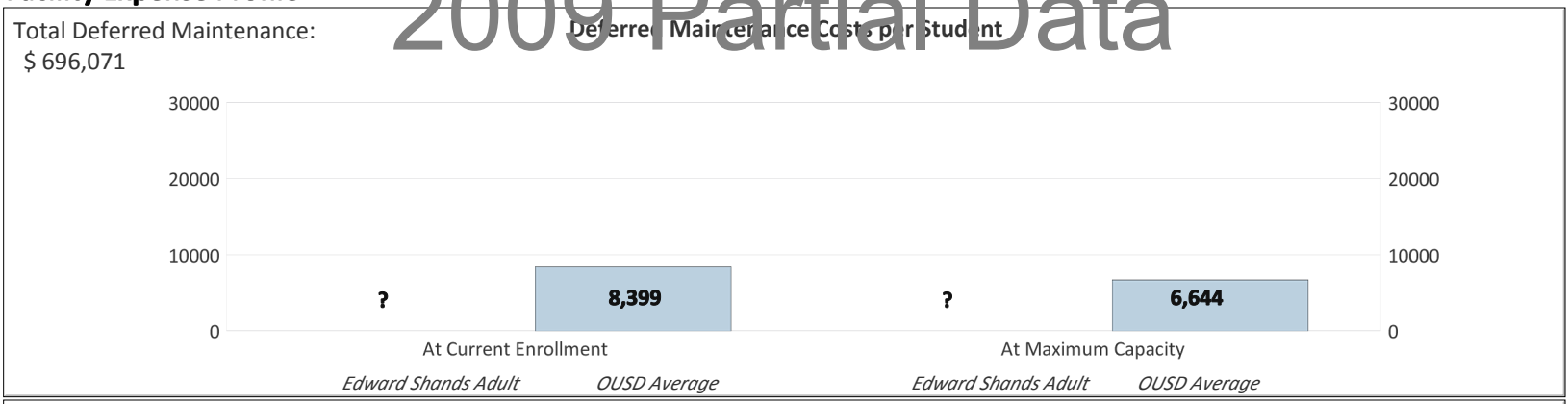

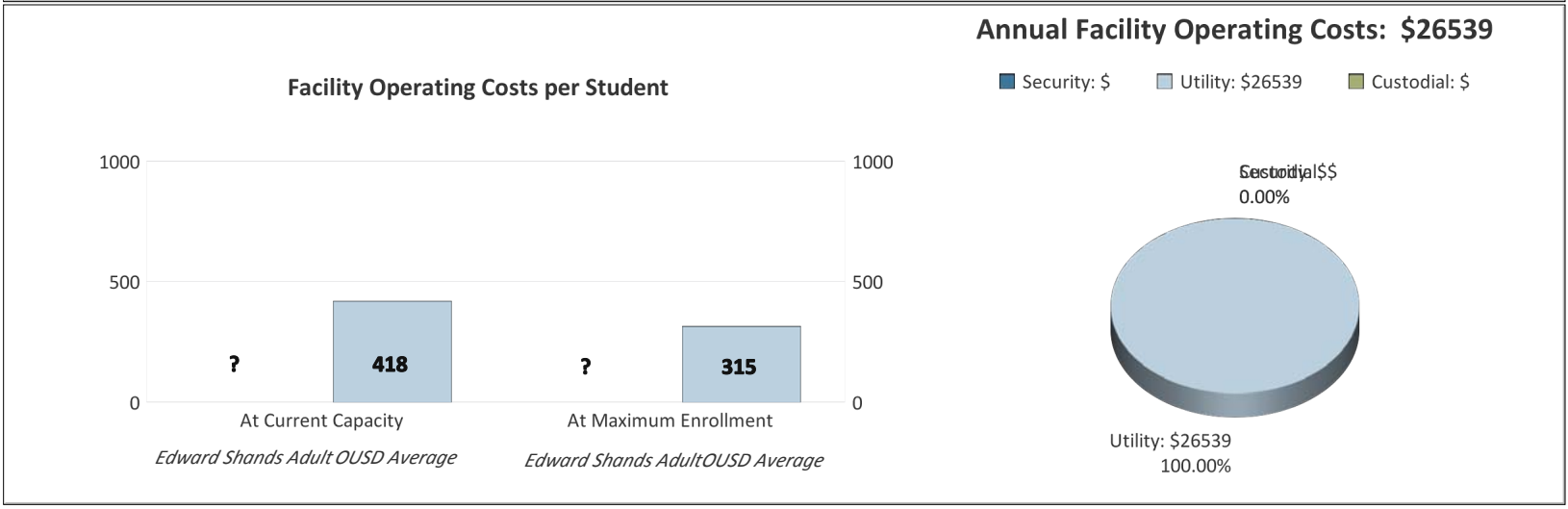

Campus Name: Edward Shands Adult Ed. Center
Site ID: 404
Date Issued: 12/6/2010

CONFIDENTIAL

OAKLAND UNIFIED SCHOOL DISTRICT
Community Schools, Thriving Students

MKTHINK STRATEGY

SiteID	CampusName	Level	GradesServed	2009-2010 Enrollment	Tot Class Size Rms	Perm Class Size Rms	Capacity	Capacity w/o Portables	Unused Capacity	Classroom Surplus	Current Loading All Grades	Building Footprint (Sq Ft)	Perm Building Area (Sq Ft)	Portable Area (Sq Ft)	Port Class Size Rms	Tot Building Area (Sq Ft)	Site Acreage	Annual Operating Cost	Annual Operating Cost per Student Capacity	Annual Operating Cost per Student Enrolled	Annual Custodial Cost	Annual Security Cost	Annual Utility Cost	Deferred Maint Total	Deferred Maint Total per Student Capacity	Deferred Maint Total per Student Enrolled	BOE District	Street Address
86	Pleasant Valley Adult Ed. Center	E	50+				-63	-63	-63	-4	0.0	5,255	0	4,163		4,163	0.00		$0					$684,884	-$10,871	?	1	920 53rd Street
101	Allendale Elementary School	E	K-5	464	24	24	441	420	-23	-2	22.1	40,782	40,492	960	0	41,452	5.14	$154,339	$350	$333	$119,400	$2,627	$32,312	$927,801	$2,104	$2,000	4	3670 Penniman Avenue
102	Bella Vista Elementary School	E	K-5	524	34	21	630	357	106	5	17.5	35,807	51,056	12,178	13	63,234	1.62	$150,497	$239	$287	$119,400	$663	$30,434	$6,571,306	$10,431	$12,541	2	1025 East 28th Street
103	Brookfield Elementary School	E	K-5	396	28	24	525	420	129	6	15.8	67,493	51,972	4,833	4	56,805	9.52	$185,570	$353	$469	$149,250	$2,581	$33,739	$1,213,510	$2,311	$3,064	7	401 Jones Avenue
104	Burbank Elementary School	E	6-8	189	17	10	294	147	105	4	13.5	35,912	28,574	6,720	7	35,294	3.72	$110,512	$376	$585	$89,550	$816	$20,146	$1,896,423	$6,450	$10,034	6	3550 64th Avenue
105	Burckhalter Elementary School	E	K-5	175	13	13	210	210	35	1	17.5	22,330	30,894	1,562	0	32,456	2.34	$109,083	$519	$623	$89,550	$388	$19,145	$1,746,501	$8,317	$9,980	6	3994 Burckhalter Avenue
106	Anthony Chabot Elementary School	E	K-5	514	24	18	441	63	-73	-4	24.5	55,891	44,731	5,760	6	50,491	4.20	$151,366	$343	$294	$119,400	$547	$31,419	$4,253,948	$9,646	$8,276	1	6686 Chabot Road
108	Cleveland Elementary School	E	K-5	349	15	13	252	210	-97	-5	29.1	22,180	22,821	1,920	2	24,741	2.04	$117,194	$465	$336	$89,550	$204	$27,440	$5,396,004	$21,413	$15,461	2	745 Cleveland Street
109	Cole Middle School	M	6-8	0	17	17	336	336	336	13	0.0	27,584	47,287	0	0	47,287	2.58	$22,344	$67	?	$0	$544	$21,800	$8,130,194	$24,197	?	3	1011 Union Street
110	E. Morris Cox Elementary School	E	K-5	303	54	28	1,008	462	705	33	6.3	55,154	57,204	25,099	26	82,303	4.62	$145,858	$145	$481	$89,550	$2,035	$54,273	$3,585,371	$3,557	$11,833	7	9860 Sunnyside Street
111	Crocker Highlands Elementary School	E	K-5	370	21	20	378	378	8	0	20.6	27,449	40,813	843	1	41,656	1.85	$115,799	$306	$313	$89,550	$404	$25,845	$5,336,383	$14,117	$14,423	2	525 Midcrest Road
115	Emerson Elementary School	E	K-5	286	20	13	357	210	71	3	16.8	31,402	32,100	6,174	7	38,274	5.12	$128,096	$359	$448	$89,550	$104	$38,442	$4,187,863	$11,731	$14,643	1	4803 Lawton Avenue
116	Franklin Elementary School	E	K-5	754	40	34	735	609	-19	-1	21.5	51,475	56,552	5,872	6	62,424	4.47	$196,557	$267	$261	$149,250	$3,144	$44,163	$3,923,768	$5,338	$5,204	2	915 Foothill Boulevard
117	Fruitvale Elementary School	E	K-5	528	32	18	588	294	60	2	18.9	27,267	46,908	13,703	14	60,611	6.11	$214,157	$364	$406	$179,100	$1,863	$33,194	$3,302,750	$5,617	$6,255	4	3200 Boston Avenue
118	Garfield Elementary School	E	K-5	652	39	36	735	651	83	3	18.6	59,544	62,600	3,780	3	66,380	4.45	$269,631	$367	$414	$208,950	$2,181	$58,500	$6,571,084	$8,940	$10,078	2	1640 22nd Avenue
119	Glenview Elementary School	E	K-5	405	23	16	420	273	15	0	20.3	30,461	34,721	8,625	7	43,346	2.89	$146,539	$349	$362	$119,400	$141	$26,998	$5,792,984	$13,793	$14,304	5	4215 La Cresta Avenue
120	Golden Gate Elementary School	E	K-5	0	26	26	483	483	483	22	0.0	32,944	55,396	2,823	0	58,219	3.44		$0	?				$3,922,467	$8,121	?	1	6200 San Pablo Avenue
121	La Escuelita Elementary School	E	K-5	256	12	0	189	-126	-67	-4	28.4	20,067	0	16,415	12	16,415	2.52	$80,694	$427	$315	$59,700	$2,728	$18,266	$5,606,668	$29,665	$21,901	2	1100 3rd Avenue
122	Grass Valley Elementary School	E	K-5	257	19	16	336	273	79	3	16.1	31,854	32,698	2,415	3	35,113	5.19	$110,362	$328	$429	$89,550		$20,812	$974,811	$2,901	$3,793	7	4720 Dunkirk Avenue
124	Hawthorne Elementary School	E	K-5	0	28	15	525	231	525	24	0.0	52,880	35,115	13,440	13	48,555	3.86	$10,136	$19	?		$10,136		$1,514,437	$2,885	?	5	1700 28th Avenue
126	Highland Elementary School	E	K-5	651	35	31	651	567	0	-1	21.0	58,436	44,154	6,840	4	50,994	3.82	$233,761	$359	$359	$179,100	$655	$54,006	$1,831,779	$2,814	$2,814	7	8521 A Street
127	Hillcrest Elementary School	E	K-8	326	13	13	210	210	-116	-6	32.6	29,588	24,121	0	0	24,121	2.14	$108,912	$519	$334	$89,550		$19,362	$1,336,926	$6,366	$4,101	1	30 Marguerite Drive
128	Jefferson Elementary School	E	K-5	724	40	38	735	693	11	0	20.7	72,000	78,078	1,920	2	79,998	4.29	$218,791	$298	$302	$149,250	$3,644	$65,897	$1,612,403	$2,194	$2,227	5	2035 40th Avenue
129	Lafayette Elementary School	E	K-5	293	24	24	441	441	148	7	14.0	32,666	56,038	0	0	56,038	2.69	$144,953	$329	$495	$119,400	$3,780	$21,773	$3,316,146	$7,520	$11,318	3	1700 Market Street
130	Lakeview Elementary School	E	K-5	320	21	15	378	273	58	2	17.8	20,717	52,327	5,760	6	58,087	3.05	$121,229	$321	$379	$89,550	$0	$31,679	$2,063,158	$5,458	$6,447	2	746 Grand Avenue

MKTHINK STRATEGY

SiteID	CampusName	Level	GradesServed	2009-2010 Enrollment	Tot Class Size Rms	Perm Class Size Rms	Capacity	Capacity w/o Portables	Unused Capacity	Classroom Surplus	Current Loading All Grades	Building Footprint (Sq Ft)	Perm Building Area (Sq Ft)	Portable Area (Sq Ft)	Port Class Size Rms	Tot Building Area (Sq Ft)	Site Acreage	Annual Operating Cost	Annual Operating Cost per Student Capacity	Annual Operating Cost per Student Enrolled	Annual Custodial Cost	Annual Security Cost	Annual Utility Cost	Deferred Maint Total	Deferred Maint Total per Student Capacity	Deferred Maint Total per Student Enrolled	BOE District	Street Address
131	Laurel Elementary School	E	K-5	459	23	18	420	315	-39	-2	23.0	31,332	31,893	3,601	5	35,494	3.49	$124,097	$295	$270	$89,550	$337	$34,210	$1,979,238	$4,712	$4,312	4	3750 Brown Avenue
132	Lazear Elementary School	E	K-5	304	19	0	336	-42	32	1	19.0	31,698	5,118	23,005	19	28,123	2.87	$121,617	$362	$400	$89,550	$711	$31,356	$1,429,255	$4,254	$4,701	5	824 29th Avenue
133	Lincoln Elementary School	E	K-5	606	31	30	588	588	-18	-1	21.6	34,132	57,681	960	1	58,641	1.38	$208,666	$355	$344	$179,100		$29,566	$1,468,437	$2,497	$2,423	2	225 11th Street
134	Lockwood Elementary School	E	K-5	633	36	30	672	546	39	1	19.8	55,601	66,723	6,220	6	72,943	6.70	$229,738	$342	$363	$179,100	$4,803	$45,835	$3,238,777	$4,820	$5,117	6	6701 East 14th Street
135	Longfellow Elementary School	E	6-8	0	27	18	504	273	504	23	0.0	50,875	34,555	11,520	9	46,075	2.94	$27,442	$54	?			$27,442	$0	$0	?	1	3877 Lusk Street
136	Horace Mann Elementary School	E	K-5	329	11	7	168	84	-161	-8	41.1	26,353	28,691	3,415	4	32,106	2.63	$153,284	$912	$466	$119,400	$3,002	$30,882	$3,565,736	$21,225	$10,838	4	5222 Ygnacio Avenue
137	Manzanita Elementary School	E	K-5	509	36	36	672	672	163	7	15.9	73,851	45,793	0		45,793		$229,953	$342	$452	$179,100	$1,117	$49,736	$3,206,339	$4,771	$6,299	5	2409 East 27th Street
138	Markham Elementary School	E	K-5	416	30	22	567	399	151	7	15.4	38,461	46,018	7,680	8	53,698	2.74	$126,017	$222	$303	$119,400	$1,405	$5,212	$3,426,849	$6,044	$8,238	6	7220 Krause Avenue
139	Maxwell Park Elementary School	E	K-5	286	25	18	462	315	176	8	13.0	28,015	40,327	5,926	7	46,253	3.40	$153,549	$332	$537	$119,400		$34,149	$3,163,379	$6,847	$11,061	4	4730 Fleming Avenue
141	Melrose Elementary School and Melrose Leadership Academy	E	K-5	387	27	16	504	273	117	5	16.1	26,480	31,341	12,219	11	43,560	2.47	$121,595	$241	$314	$89,550	$1,393	$30,652	$3,320,644	$6,589	$8,580	6	1325 53rd Avenue
142	Joaquin Miller Elementary School	E	K-5	366	19	15	336	252	-30	-2	22.9	40,970	30,821	3,520	4	34,341	5.74	$114,925	$342	$314	$89,550	$1,359	$24,016	$1,391,044	$4,140	$3,801	4	5525 Ascot Drive
143	Montclair Elementary School	E	K-5	419	22	12	399	189	-20	-1	22.1	36,137	30,979	7,848	10	38,827	6.69	$125,806	$315	$300	$89,550	$280	$35,976	$4,451,182	$11,156	$10,623	4	1757 Mountain Boulevard
144	Parker Elementary School	E	K-5	228	22	17	399	294	171	8	12.0	24,530	42,388	4,474	5	46,862	2.62	$152,724	$383	$670	$119,400	$1,299	$32,025	$3,060,049	$7,669	$13,421	6	7929 Ney Avenue
145	Peralta Elementary School	E	K-5	298	13	10	210	147	-88	-5	29.8	19,770	16,104	3,405	3	19,509	1.76	$116,146	$553	$390	$89,550	$402	$26,194	$819,487	$3,902	$2,750	1	460 63rd Street
146	Piedmont Avenue Elementary School	E	K-5	358	21	19	378	336	20	0	19.9	30,300	42,411	1,624	2	44,035	2.90	$124,788	$330	$349	$89,550	$234	$35,004	$2,382,479	$6,303	$6,655	1	4314 Piedmont Avenue
147	Prescott Elementary School	E	K-5	210	21	19	378	168	168	7	11.7	33,685	41,789	1,920	2	43,709	5.08	$200,273	$530	$954	$149,250	$640	$50,383	$4,157,358	$10,998	$19,797	3	920 Campbell Street
148	Redwood Heights Elementary School	E	K-5	327	18	13	315	210	-12	-1	21.8	23,776	36,604	4,300	5	40,904	3.21	$112,495	$357	$344	$89,550	$138	$22,807	$542,733	$1,723	$1,660	4	4401 39th Avenue
150	Santa Fe Elementary School	E	K-5	288	20	20	357	357	69	3	16.9	26,506	38,524	272	0	38,796	3.42	$120,694	$338	$419	$89,550	$419	$30,725	$995,803	$2,789	$3,458	1	915 54th Street
151	Sequoia Elementary School	E	K-5	384	19	17	336	294	-48	-3	24.0	27,560	38,801	1,920	2	40,721	2.63	$117,340	$349	$306	$89,550	$219	$27,571	$342,970	$1,021	$893	4	3730 Lincoln Avenue
153	Sherman Elementary School	E	K-5	210	12	9	189	126	-21	-2	23.3	26,212	21,591	2,544	3	24,135	1.76	$109,929	$582	$523	$89,550	$877	$19,502	$2,103,351	$11,129	$10,016	6	5328 Brann Street
154	Sobrante Park Elementary School	E	K-5	251	17	12	294	189	43	2	17.9	36,555	28,881	4,072	5	32,953	4.05	$115,040	$391	$458	$89,550	$2,145	$23,345	$3,918,304	$13,328	$15,611	7	470 El Paseo Drive
155	Stonehurst Elementary School	E	K-5	676	39	24	735	420	59	2	19.3	44,084	46,177	14,035	15	60,212	8.22	$253,641	$345	$375	$179,100	$916	$73,625	$3,788,741	$5,155	$5,605	7	10315 E Street
156	John Swett Elementary School	E	K-8	91	20	4	357	63	266	12	5.4	39,061	17,851	13,511	16	31,362	6.94	$27,281	$76	$300	$0	$551	$26,730	$0	$0	$0	4	4551 Steele Street

MKTHINK STRATEGY

SiteID	CampusName	Level	GradesServed	2009-2010 Enrollment	Tot Class Size Rms	Perm Class Size Rms	Capacity	Capacity w/o Portables	Unused Capacity	Classroom Surplus	Current Loading All Grades	Building Footprint (Sq Ft)	Perm Building Area (Sq Ft)	Portable Area (Sq Ft)	Port Class Size Rms	Tot Building Area (Sq Ft)	Site Acreage	Annual Operating Cost	Annual Operating Cost per Student Capacity	Annual Operating Cost per Student Enrolled	Annual Custodial Cost	Annual Security Cost	Annual Utility Cost	Deferred Maint Total	Deferred Maint Total per Student Capacity	Deferred Maint Total per Student Enrolled	BOE District	Street Address
157	Thornhill Elementary School	E	K-5	371	18	12	315	189	-56	-3	24.7	33,796	24,361	5,616	6	29,977	4.03	$108,679	$345	$293	$89,550	$240	$18,889	$2,097,325	$6,658	$5,653	4	5880 Thornhill Drive
159	Toler Heights Elementary School	E	K-5	35	6	4	63	0	28	1	11.7	10,739	6,908	3,810	2	10,718	1.60	$59,700	$948	$1,706	$59,700			$2,081,624	$33,042	$59,475	7	9736 Lawlor Street
161	Washington Elementary School	E	K-5	119	15	15	252	252	133	6	9.9	22,862	46,895	0	0	46,895	7.81	$90,351	$359	$759	$89,550	$801		$3,141,259	$12,465	$26,397	1	581 61st Street
162	Webster Academy Elementary School	E	K-5	456	34	17	630	42	174	8	15.2	39,846	54,574	29,719	17	84,293	8.82	$172,141	$273	$378	$119,400	$1,914	$50,827	$7,798,995	$12,379	$17,103	6	8000 Birch Street
163	Whittier Elementary School	E	K-5	450	30	18	567	315	117	5	16.7	16,889	39,366	10,050	12	49,416	2.67	$117,758	$208	$262	$89,550	$2,859	$25,349	$678,489	$1,197	$1,508	6	6328 East 17th Street
165	Woodland Elementary School	E	K-5	496	36	36	672	672	176	8	15.5	54,845	87,000	0	0	87,000	8.45	$217,092	$323	$438	$149,250	$4,333	$63,509	$136,500	$203	$275	7	1025 81st Avenue
166	Howard Elementary School	E	K-5	210	23	18	420	315	210	9	10.5	43,958	32,892	4,181	5	37,073	6.64	$115,239	$274	$549	$89,550		$25,689	$1,164,357	$2,772	$5,545	7	8755 Fontaine Street
168	Carl B. Munck Elementary School	E	K-5	343	17	12	294	189	-49	-3	24.5	34,974	24,854	4,215	5	29,069	6.91	$117,666	$400	$343	$89,550	$372	$27,744	$2,612,863	$8,887	$7,618	6	11900 Campus Drive
170	Hoover Elementary School	E	K-5	318	22	20	399	357	81	3	16.7	29,454	35,966	2,246	2	38,212	3.57	$147,063	$369	$462	$119,400	$48	$27,615	$2,681,662	$6,721	$8,433	3	890 Brockhurst Street
171	Henry J. Kaiser, Jr. Elementary School	E	K-5	256	11	7	168	84	-88	-5	32.0	27,746	17,103	3,374	4	20,477	6.61	$76,406	$455	$298	$59,700		$16,706	$3,304,389	$19,669	$12,908	1	25 South Hill Court
174	Thurgood Marshall Elementary School	E	K-5	229	15	12	252	168	23	1	19.1	29,852	26,339	3,360	3	29,699	9.17	$123,768	$491	$540	$89,550	$44	$34,174	$1,230,055	$4,881	$5,371	7	3400 Malcolm Avenue
177	Tilden Special Education Facility	E	K		7	0	84	-63	84	3	0.0	9,995	0	8,092	7	8,092	0.00		$0					$2,358,242	$28,074	?	4	4655 Steele Street
182	Martin Luther King, Jr. Elem. School	E	K-5	243	22	22	399	399	156	7	12.8	51,543	47,534	0		47,534	5.31	$157,043	$394	$646	$89,550	$118	$67,375	$1,202,686	$3,014	$4,949	3	960 10th Street
184	Foster Elementary School	E	K-5		19	19	336	336	336	15	0.0	42,967	85,046	0	0	85,046	4.40	$782	$2	?		$782		$2,658,334	$7,912	?	3	2850 West Street
185	Ascend Elementary School	E	K-8	350	21	21	378	378	28	1	19.4	35,152	70,300	0	0	70,300	1.75	$216,114	$572	$617	$149,250	$1,366	$65,498	$1,661,875	$4,396	$4,748	5	3709 East 12th Street
186	Cesar Chavez Elementary School	E	K-5	538	40	40	735	735	197	9	15.4	73,410	103,045	0	0	103,045	7.71	$301,960	$411	$561	$238,800	$1,009	$62,151	$0	$0	$0	5	2525 International Boulevard
201	Claremont Middle School	H	6-8	408	26	21	552	408	144	5	17.7	57,003	58,571	5,590	5	64,161	3.79	$207,363	$376	$508	$149,250	$1,201	$56,912	$3,695,343	$6,694	$9,057	1	5750 College Avenue
202	Elmhurst Middle School	M	6-8	697	37	29	792	600	95	3	21.1	83,928	82,998	9,048	8	92,046	9.27	$291,032	$367	$418	$238,800	$1,792	$50,440	$5,666,931	$7,155	$8,130	7	1800 98th Street
203	Frick Middle School	M	6-8	435	31	24	672	504	237	9	15.5	78,735	94,103	12,115	7	106,218	6.31	$268,818	$400	$618	$208,950	$2,081	$57,787	$2,841,284	$4,228	$6,532	6	2845 64th Avenue
204	Lowell Middle School	M	6-8	216	42	42	888	888	672	27	5.8	73,800	96,870	0	0	96,870	5.68	$120,485	$136	$558	$59,700	$613	$60,172	$6,990,224	$7,872	$32,362	3	991 14th Street
205	Simmons Middle School	M	6-8	681	43	40	912	840	231	9	17.9	79,773	119,964	3,072	3	123,036	6.33	$312,295	$342	$459	$238,800	$1,330	$72,165	$6,077,084	$6,663	$8,924	5	2101 35th Avenue
206	Bret Harte Middle School	M	6-8	704	45	38	960	816	256	10	17.6	72,645	111,132	7,656	7	118,788	6.40	$336,206	$350	$478	$268,650	$717	$66,839	$2,632,618	$2,742	$3,740	4	3700 Coolidge Avenue
207	Havenscourt Middle School	M	6-8	677	31	29	672	624	-5	-1	24.2	73,146	97,185	2,252	2	99,437	6.06	$313,269	$466	$463	$238,800	$1,229	$73,240	$5,257,368	$7,823	$7,766	6	1390 66th Avenue
210	Edna Brewer Middle School	M	6-8	792	33	33	696	696	-96	-5	27.3	72,629	93,175	0	0	93,175	5.57	$264,753	$380	$334	$208,950	$388	$55,415	$8,133,901	$11,687	$10,270	5	3748 13th Avenue
211	Montera Middle School	M	6-8	897	39	23	840	456	-57	-3	25.6	80,047	81,470	15,360	16	96,830	15.89	$300,644	$358	$335	$238,800	$3,535	$58,309	$5,936,659	$7,067	$6,618	4	5555 Ascot Drive
212	Roosevelt Middle School	M	6-8	656	40	33	840	672	184	7	18.7	81,929	148,449	5,644	7	154,093	4.70	$322,435	$384	$492	$238,800	$1,396	$82,239	$5,142,779	$6,122	$7,840	2	1926 19th Avenue
213	Westlake Middle School	M	6-8	647	43	43	912	744	265	11	17.0	86,232	86,584	0	0	86,584	5.73	$271,728	$298	$420	$208,950	$345	$62,433	$11,612,904	$12,733	$17,949	3	2629 Harrison Street
214	Verdese Carter Middle School	M	9-12	230	23	19	480	360	250	10	11.5	54,877	50,467	3,776	4	54,243	5.80	$60,525	$126	$263	$59,700	$825		$3,831,522	$7,982	$16,659	1	4521 Webster Street

MKTHINK STRATEGY

SiteID	CampusName	Level	GradesServed	2009-2010 Enrollment	Tot Class Size Rms	Perm Class Size Rms	Capacity	Capacity w/o Portables	Unused Capacity	Classroom Surplus	Current Loading All Grades	Building Footprint (Sq Ft)	Perm Building Area (Sq Ft)	Portable Area (Sq Ft)	Port Class Size Rms	Tot Building Area (Sq Ft)	Site Acreage	Annual Operating Cost	Annual Operating Cost per Student Capacity	Annual Operating Cost per Student Enrolled	Annual Custodial Cost	Annual Security Cost	Annual Utility Cost	Deferred Maint Total	Deferred Maint Total per Student Capacity	Deferred Maint Total per Student Enrolled	BOE District	Street Address
215	Madison Middle School	M	6-8	303	22	20	456	408	153	6	15.9	78,555	81,445	1,612	2	83,057	14.36	$233,570	$512	$771	$179,100	$712	$53,758	$5,354,625	$11,743	$17,672	7	400 Capistrano Drive
216	King Estates Middle School	M	6-8	372	31	24	672	624	300	12	13.3	97,917	79,701	6,720	7	86,421	13.14	$230,540	$343	$620	$179,100	$1,142	$50,298	$3,786,852	$5,635	$10,180	7	8251 Fontaine Street
222	Rudsdale Academy	M	6-8	176	8	0	120	-48	-56	-3	35.2	14,619	0	11,741	8	11,741	0.79	$52,673	$439	$299	$29,850	$84	$22,739		$0	$0	7	1180 70th Avenue
223	Ralph Bunche Middle School Academy	M	6-8	271	26	14	552	336	281	11	11.8	37,374	20,540	10,549	12	31,089	3.20	$60,941	$110	$225	$59,700	$1,241		$699,746	$1,268	$2,582	3	1240 18th Street
236	Urban Promise Middle School	M	6-8	302	14	14	264	264	-38	-2	27.5	37,181	29,796	0	0	29,796	2.99	$144,212	$546	$478	$119,400	$278	$24,534	$10,028,682	$37,987	$33,208	5	3031 East 18th Street
288	Neighborhood Centers	A	18+		0	0	0	0	0	-3	0.0	6,927	12,487	0	0	12,487	0.29	$1,191	?	?			$1,191	$268,367	?	?	2	720 East 14th Street
300	School of Social Justice	H	9-12		8	8	135	-54	135	4	0.0	7,365	6,537	0	0	6,537	0.00		$0					$0	$0	?	7	8601 MacArthur Boulevard
301	Castlemont Community of Small Schools	H	9-12	972	88	84	2,079	1,998	1,107	40	12.6	159,661	217,573	3,840	4	221,413	21.01	$650,412	$313	$669	$447,750	$4,404	$198,258	$10,671,877	$5,133	$10,979	7	8601 MacArthur Boulevard
302	Fremont Federation School	H	9-12	1,252	80	55	1,890	1,377	638	23	17.9	83,307	173,183	30,453	25	203,636	8.59	$383,944	$203	$307	$358,200	$2,023	$23,721	$11,646,417	$6,162	$9,302	5	4610 Foothil Boulevard
303	McClymonds High School	H	9-12	322	49	49	1,161	1,161	839	31	7.5	111,814	195,554	0	0	195,554	10.67	$172,386	$148	$535	$149,250	$708	$22,428	$8,876,837	$7,646	$27,568	3	2607 Myrtle Street
304	Oakland High School	H	9-12	1,815	92	83	2,187	1,944	372	13	22.4	122,223	198,412	7,133	9	205,545	10.76	$752,330	$344	$415	$507,450	$1,164	$243,716	$9,494,769	$4,341	$5,231	2	1023 MacArthur Boulevard
305	Oakland Technical High School	H	9-12	1,719	89	72	2,106	1,647	387	14	22.0	158,086	225,102	16,868	17	241,970	14.06	$889,376	$422	$517	$537,300	$3,987	$348,089	$21,737,514	$10,322	$12,645	1	4351 Broadway
306	Skyline High School	H	9-12	1,990	88	55	2,079	1,161	89	3	25.8	192,738	177,811	34,184	33	211,995	35.83	$677,349	$326	$340	$477,600	$2,794	$196,955	$14,222,048	$6,841	$7,147	6	12250 Skyline Boulevard
310	Dewey High School	H	9-12	268	17	0	378	-81	110	4	19.1	19,803	0	20,216	17	20,216	1.48	$95,576	$253	$357	$59,700	$37	$35,839	$0	$0	$0	2	1025 Second Avenue
313	Street Academy	H	9-12	126	8	8	135	135	9	0	25.2	6,261	15,074	0	0	15,074	1.35	$38,605	$286	$306	$29,850		$8,755	$1,543,510	$11,433	$12,250	3	417 29th Street
314	Far West High School	H	6-12	155	14	11	297	189	142	5	14.1	21,829	18,097	2,177	3	20,274	2.37	$79,361	$267	$512	$59,700	$240	$19,421	$2,663,696	$8,969	$17,185	1	5263 Broadway Terrace
335	Life Academy	H	9-12		17	17	378	378	378	13	0.0	18,345	36,700	0	0	36,700	2.41	$30,077	$80	?		$146	$29,931	$54,088	$143	?	2	2111 International Boulevard
338	Met West High School	H	9-12	136	11	11	216	216	80	2	17.0	29,841	59,600	0		59,600	0.91	$145,088	$672	$1,067	$17,910		$127,178		$0	$0	2	314 E 10th Street
404	Edward Shands Adult Ed. Center	E	18+		15	15	252	252	252	11	0.0	16,542	0	14,264	0	14,264	1.11	$26,539	$105	?			$26,539	$696,071	$2,762	?	6	2455 Church Street

MKTHINK STRATEGY